This is a digital copy of a book that was preserved for generations on library shelves before it was carefully scanned by Google as part of a project to make the world's books discoverable online.

It has survived long enough for the copyright to expire and the book to enter the public domain. A public domain book is one that was never subject to copyright or whose legal copyright term has expired. Whether a book is in the public domain may vary country to country. Public domain books are our gateways to the past, representing a wealth of history, culture and knowledge that's often difficult to discover.

Marks, notations and other marginalia present in the original volume will appear in this file - a reminder of this book's long journey from the publisher to a library and finally to you.

Usage guidelines

Google is proud to partner with libraries to digitize public domain materials and make them widely accessible. Public domain books belong to the public and we are merely their custodians. Nevertheless, this work is expensive, so in order to keep providing this resource, we have taken steps to prevent abuse by commercial parties, including placing technical restrictions on automated querying.

We also ask that you:

+ *Make non-commercial use of the files* We designed Google Book Search for use by individuals, and we request that you use these files for personal, non-commercial purposes.

+ *Refrain from automated querying* Do not send automated queries of any sort to Google's system: If you are conducting research on machine translation, optical character recognition or other areas where access to a large amount of text is helpful, please contact us. We encourage the use of public domain materials for these purposes and may be able to help.

+ *Maintain attribution* The Google "watermark" you see on each file is essential for informing people about this project and helping them find additional materials through Google Book Search. Please do not remove it.

+ *Keep it legal* Whatever your use, remember that you are responsible for ensuring that what you are doing is legal. Do not assume that just because we believe a book is in the public domain for users in the United States, that the work is also in the public domain for users in other countries. Whether a book is still in copyright varies from country to country, and we can't offer guidance on whether any specific use of any specific book is allowed. Please do not assume that a book's appearance in Google Book Search means it can be used in any manner anywhere in the world. Copyright infringement liability can be quite severe.

About Google Book Search

Google's mission is to organize the world's information and to make it universally accessible and useful. Google Book Search helps readers discover the world's books while helping authors and publishers reach new audiences. You can search through the full text of this book on the web at `http://books.google.com/`



A NEW AND ACCURATE

DESCRIPTION

OF ALL THE

DIRECT AND PRINCIPAL CROSS ROADS

IN

ENGLAND AND WALES,

AND PART OF THE

ROADS OF SCOTLAND:

With a Variety of New Admeasurements.

A GENERAL MAP ADAPTED OF THE WORK;

New Maps, viz: of the Southern Coast with the Country adjacent; of the Isle of Thanet; of the Isle of Wight; and of the Parts of Cumberland, Westmoreland, and Lancashire, comprehending the Lakes:

An Account of NOBLEMEN'S and GENTLEMEN'S SEATS, and other remarkable Objects;

A GENERAL INDEX of the ROADS to the different TOWNS,

Denoting the COUNTIES in which they are situated, their MARKET DAYS, and the INNS which supply POST HORSES, &c.

An INDEX to the COUNTRY SEATS and PLACES described.

A TABLE of the HEIGHTS of MOUNTAINS and other EMINENCES,

From the Grand Trigonometrical Survey of the Kingdom, under the Direction of LIEUTENANT COLONEL MUDGE.

CORRECT ROUTES OF THE MAIL COACHES, AND

An Alphabetical TABLE of all the principal TOWNS;

CONTAINING

The Rates of Postage; the Times of the Arrival and Return of the Mails; the Population, &c.

The Whole greatly augmented and improved by the Assistance of FRANCIS FREELING, Esq. Secretary to the Post-Office,

And of the several Surveyors of the Provincial Districts, under the Authority of

The Post-Master-General.

BY LIEUTENANT-COLONEL PATERSON,

Assistant Quarter-Master-General of His Majesty's Forces.

THE FIFTEENTH EDITION.

London:

Printed for the PROPRIETOR; and sold by Messrs. LONGMAN, HURST, REES, ORME, and BROWN, Paternoster-row; and Mr. FADEN, Charing Cross.

1811.

GA. Eng. Rds. 127

☞ *This Work is entered according to Act of Parliament in the Register-Book of the Stationers' Company; and whoever pirates it will be liable to a Prosecution.*

Printed by Cox, Son, and Baylis,
75, *Great Queen Street.*

TO THE

QUARTER-MASTER-GENERAL

OF

HIS MAJESTY'S FORCES,

THIS DESCRIPTION OF THE ROADS OF

GREAT-BRITAIN

IS MOST HUMBLY DEDICATED

AND

PRESENTED,

BY

HIS MOST OBLIGED,

AND MOST OBEDIENT

HUMBLE SERVANT,

DANIEL PATERSON.

TABLE OF CONTENTS.

1. Advertisements by the Proprietor ..... v to vii
2. Preface Explanatory of the Work ix
3. General Index to the Roads ..... 1 to 63
4. Two new Roads which came too late for insertion in the Addenda 64
5. Circuits of the Judges 66
6. Table of Charges for Post-Horses 67
7. Explanation of the Roads 68

THE ROADS.

8. The Direct Roads from London ..... 1 to 279
9. The Cross Roads ..... 279 to 456
10. Addenda et Corrigenda ..... 457 to 464
11. Index to the Country Seats ..... 465 to 515

APPENDIX.

12. A Table of the Heights of all the principal Hills and other remarkable Eminences above the Level of the Sea at Low Water, serving as Stations in the Grand Trigonometrical-Survey of the Kingdom; transmitted to the Proprietor of Paterson's Roads, by Lieut. Colonel Mudge ..... 516 to 519
13. A Table of the Counties in England and Wales, with the Number of Parishes, Towns, and Townships, in each; the Population, Number of Boroughs, and Members returned to Parliament ..... 520 to 521
14. A List of Post Towns and principal Places, with the Postage of a single Letter to and from London, according to the actual Routes of the Post; also the Times of Arrival and Return of the Mail Coaches or the Post; and the Number of Houses and Inhabitants of each Town, from the Returns made to Parliament in 1801 .... 522 to 537
15. A List of the Packet Boats 538
16. Directions to the Binder 540

ADVERTISEMENT

To the Fourteenth Edition.

The Proprietor of Lieutenant Colonel Paterson's Book of the Roads, which has always maintained a high estimation in the Public opinion, has now the honour of presenting a New Edition, being the Fourteenth; and he flatters himself that it will be received with increased approbation, from the pains which have been taken to render it more convenient and complete.

The old Friends of this useful Work will perceive, that the whole is arranged upon a new Plan; by devoting one column, in each page, to the Description of the Roads and Distances; and the other, to the Seats and Topographical History: and this is so contrived, that, as the route continues, every object or observation relating to it shall be under the eye in the same page.—They will also find, that the Book is increased considerably, by New Matter, as well as by new Roads; though from the enlargement of the page a very small addition is made to its thickness.

A new and more comprehensive Map of the Roads has likewise been prepared, corresponding with the descriptions; so that the Traveller may trace his route with the greater *facility*: and at the end of the Work is an Alphabetical Table of all the principal Towns, containing, the Rates of Postage; the Times of the Arrival and Departure of the Mails; the Number of Houses; and the Population: the two former communicated by the Gentlemen of the Post-Office; and the two latter from the Report presented to

Parliament. These, it is presumed, will be of importance to the Traveller, both as affording matter of curiosity, and of useful information.

The Proprietor of this Work would be wanting in gratitude, were he not to avail himself of this opportunity of returning his best thanks to those Gentlemen, who have transmitted, through the Publishers, a great number of Emendations and Improvements: to the Right Honourable the Postmaster-General, for the favour of their support, and the facilities given under their authority for the communication of New Admeasurements, &c. &c.: to Francis Freeling, Esq., Secretary to the Post-Office, for his very ready attention upon all occasions in promoting this undertaking: as also to the Gentlemen, who execute the duties of Surveyors to the Post-Office in the several Provincial Districts: namely, to George Hodgson, Esq.—Samuel Lott, Esq.—Samuel Woodcock, Esq.—Christopher Saverland, Esq.—George Western, Esq.—Barnaby Bartlett, Esq.—and Leonard Aust, Esq.—for the very material aid, which their local situations enabled them to afford: to Lieutenant Colonel Mudge, for the Altitudes of the principal Hills and Mountains, serving as Stations for the Grand Trigonometrical Survey of the Kingdom, as taken under his direction by the authority of the Board of Ordnance; comprehending nearly all the most remarkable Eminences in Wales as well as those in England south of Westmoreland: likewise to the Honourable the Commissioners of the Stamp Office, for the List of the Inns, &c. which supply Post Horses. In short, from the assistance which the Proprietor has received from all the Offices of Government, where information could be obtained, this publication may be considered as an official production.

To the Reverend J. Symons, junior, of Whitburn, in the county of Durham, the Proprietor is obliged for the suggestion of the New Arrangement of the Roads and Seats in the same page, as now adopted; and for the execution of it, he is indebted to his very accurate and indefatigable friend, Mr. Thomas Keith, the Editor of the last Edition; whose engagements in his profession, as a Teacher of Geography and Mathematics, and in the superintendance of his own useful and scientific Publications, leave him but little leisure.—The Proprietor was at a loss for a competent Assistant; and but for his patient care and perseverance, it is not probable, that the Work would ever have attained its present eminence, as the most correct and valuable performance of the kind.

London, January, 1808.

To the FIFTEENTH EDITION.

THE same plan has been pursued in this as was adopted in the former edition. Some few additions have been thrown into the appendix; and two new routes, the one from London and the other from Bath to Exeter, communicated by a noble lord, but which did not come to hand till the Addenda were printed off, have been inserted immediately after the General Index to the Roads. The advantages of the route from London to Exeter are, that, by opening a communication between Ilminster and Honiton, nine miles are saved in distance, and the travelling is rendered more easy by passing through a line of country in which the hills are less steep. The cross road likewise from Bath to Exeter by Ilminster is several miles nearer than the old one by Bridgewater and Taun-

ton. The Table of the Altitudes of the principal Hills has been considerably enlarged through the further kind communications of Lieut.-Col. Mudge, and now contains all the stations in the trigonometrical survey. By the continued favour of the Post-Master-General, and Francis Freeling, Esq. the Secretary of the Post-Office, the Editor has been enabled to correct the Table of the Arrival and Return of the Post, and to give the time with tolerable exactness, so far at least as relates to those places which lie within the route of the mail-coaches. And, for the embellishment of the work, maps have been engraved of the Coast from Margate to Lymington, together with the Isle of Thanet, the Isle of Wight, and the country comprehending the Lakes of Cumberland, Westmorland, &c.

The attention which has been thus shown to render this edition as complete as the nature of such a work will admit, will, it is hoped, ensure to it the continued approbation and patronage of the public.

London, July, 1811.

*** *Gentlemen who will be so obliging as to favor this Work with any corrections or improvements, are requested to direct their communications to Messrs. Longman and Co., Paternoster Row.*

EXPLANATORY PREFACE.

This Preface is divided into Four Parts:

1. The Explanation of the Index.
2. The Explanation of the Roads.
3. The Arrangement of the Roads.
4. Directions for finding the Roads.

I.

Explanation of the Index.

The plan and design of the Index, which is very comprehensive, is described at the beginning of it; but it will perhaps be more clearly understood by the following observations.

Specimen of the Index from the first and second pages of it.

Dis	
186	**ABBERFORD, Yorksh. W.* 182. Swan. *Cross*, 355
	ABBOTS BROMLEY, See BROMLEY
127	*ABBOTSBURY, Dorsetsh. TH.* 51
190	Abbots Kerswell, *Devon.* 75
247	Aber, *Caern.* 132, 153.
192	Aberavon, *Glam.* 89
	—**ABERCONWAY, Caern. F.* Bull, Ferry House Inn, Harp
Dis	
236	—*by Chester*, 153
220	—*by Denbigh*, 172
239	—*by Shrewsbury and Llanrwst*, 133
238	—*by Shrewsbury and Oswestry*, 132
241	—*by Shrewsbury and Wrexham*, 134
224	—*by Whitchurch*, 172
	—**ABERGAVENNY, Monm. TU.* Angel, Greyhound
146	—*by Ragland*, 115
151	—*by Tregare*, 100
	Cross, 282, 384

Explanation.—*ABBERFORD* is in Yorkshire; has a market on Wednesdays; the direct road to it will be found at page 182; the inn which supplies post horses is the Swan; and its direct distance from London is 186 miles. Abberford will be found among the Cross Roads at page 355.

When there are more than one road leading to any place of note, the different routes are all pointed out; as, *ABERCONWAY* is in Caernarvonshire; has a market on Fridays; the inns which

supply post-horses are the Bull, the Ferry House Inn, and the Harp; the route *by Chester* is at page 153, and the distance from London is 236 miles; the route *by Denbigh* is at page 172, and the distance from London is 220 miles. There are also three roads to Aberconway which pass through Shrewsbury, and then branch off in different directions; one of them through Llanrwst measuring 238 miles, another through Oswestry 239, and the third through Wrexham 241; and these are found respectively at pages 132, 133, 134. And beside these there is a sixth route through Whitchurch, making the distance from London 224 miles; and this is laid down in page 172. There are no cross roads to or from Aberconway.

ABERGAVENNY is in Montmouthshire, has a market on Tuesdays; the inns which furnish post-horses are the Angel and the Greyhound; the route by Ragland is to be found at page 115, and its length is 146 miles; that by Tregare is in page 400, and the distance from London is 151. The cross roads which pass through Abergavenny are described at pages 282, 384.

II.

Explanation of the Roads.

The general plan of the different routes is explained immediately before the commencement of the road from LONDON to DOVER; but, in order to be more explicit, the following example of the road from LONDON to RYEGATE is given by way of illustration, accompanied with such observations as will, it is hoped, render the whole perfectly plain and intelligible.

LONDON to RYEGATE. (From page 29.)			LONDON to *Ryegate.*		
To Kennington, T. G. *Surrey* - - - - - *l. to Croydon 8¼ m.*	—	1¼	*To* Kennington Turnpike, *Surrey*	—	1¼
Stockwell Common, *Swan* - - - - -	1	2¼	Stockwell Common	1	2¼

r. to Lambeth, l. to Croydon.		
Clapham Common,		
Plough - - - - -	1	3¼
r. through Clapham to Kingston, 8½ m.		
Upper Tooting, *Bell Inn*	2¼	5½
Lower Tooting - -	½	6
r. to Dorking through Ewell, 10¼ m.; l. to		
Upper Mitcham - -	1½	7½
l. to Croydon 3¾ m.		
Lower Mitcham, *King's*		
Head - - - - - -	¾	8¼
Cross the Wandle river.		
At the 9th mile-stone, l. to Carshalton 1¾ m.		
* Sutton, *Cock Inn* -	3	11¼
r. to Ewell 3½ m.; l. to Croydon 4½.		
Banstead Downs, *Obelisk*	1¾	13
r. to Ewell 2½ m.; l. to Banstead 1		
Canhatch Farm - -	2	15
Near ½ m. farther, r. to Ewell 3½ m; and thence to Kingston 5½.		
Tadworth, T. G. - -	1	16
Walton Heath, T. G. -	2	18
Gatton Inn - - -	1	19
* *RYEGATE*, M. H. -	2	21

Clapham Common	1	3¼
Upper Tooting	2¼	5½
Lower Tooting	½	6
Upper Mitcham	1½	7½
Lower Mitcham	¾	8¼
Sutton	3	11¼
Banstead Downs	1¾	13
Canhatch Farm	2	15
Tadworth	1	16
Walton Heath	2	18
Gatton Inn	1	19
Ryegate	2	21

☞ This column is printed in the same manner as the earlier editions of Paterson's Roads; and, on comparing it with the adjacent column, it will be found to be exactly the same, by attending to the Roman type only; where the eye of the traveller is guided to the distances by dotted lines.

The measurements, which are taken in miles, halves, and quarters of miles, are arranged in two columns; the first giving the distance from one city, town, or village, to the next; the second the number of miles from the commencement of the road; and this plan is adhered to throughout, whether the measurement be from London, as in all the direct roads, or from some noted city or town, as in the cross roads. Thus, in the foregoing example, for instance, From the *King's Head* at Lower Mitcham to the *Cock Inn* at Sutton is 3 miles; and this inn is 11¼ miles from London, where the measurement begins: the *Obelisk* on Banstead Downs is 1¾ mile from the *Cock Inn* at Sutton, and 13 miles from London.

The utility and advantage of the *Italic* type remain now to be explained.—The words in *Italic*, immediately following the town, or place, to which the measurement is directed, shew the exact

point of distance: *Thus,* from Kennington Turnpike Gate to the *Swan* on Stockwell Common is 1 mile, thence to the *Plough* on Clapham Common 1 mile, thence to the *Bell Inn* at Upper Tooting is 2¼ miles, &c.

The other *Italic* lines point out where the roads lead to which branch off from the right and left of the main road, with the number of miles to the nearest market town, or remarkable village, &c. *Thus,* at Kennington Turnpike Gate a road turns off on the left to Croydon, which is distant from the main road 8¼ miles; but the traveller goes forward to Stockwell Common, where, near the Swan Inn, a road turns off on the right to Lambeth, and on the left to Croydon: the traveller still goes forward to the Plough on Clapham Common, where a road turns off on the right to Kingston, which is distant 8½ miles from the road; the traveller pursues his journey to Upper Tooting, &c. through the whole. The cities are printed in ROMAN CAPITALS, the market towns in *ITALIC CAPITALS,* and those places which supply post-horses have an asterisk prefixed to them, as * Sutton and * *RYEGATE* in the foregoing column; and, by turning to the General Index, the inns at Sutton will be found to be the *Cock* and *Greyhound;* and at Ryegate, the *Swan* and *White Hart.*

The THIRTEENTH EDITION of Colonel Paterson's Roads, was the *first book* that ever gave the *lateral distances from the main roads,* amounting to upwards of twenty thousand; and as this was a work of very considerable trouble and attention, the Editor of Paterson was apprehensive that these distances, like many other of his labours and improvements, would be copied by some contemporary author, and published as *original*—time has shewn that his apprehensions were well founded.

These lateral distances have been particularly useful in compressing the work, and have afforded an opportunity of giving the road to a place of note which lies a little out of a main road, so as not to interrupt the principal route. Thus from LONDON to DOVER (see pages 1, 2, and 3 of the roads) the road by lateral references is continued to *CHATHAM, MILTON,* and *FEVERSHAM;* and of course they are not afterwards repeated. These

places are printed like the rest; but the figures of distances are *dropped* short. This plan, which is peculiar to the new editions of Paterson's Roads, is extended to the Cross Roads. Thus if the traveller turn to page 288, where the road from BATH to CHELTENHAM is given, he will find not only the route to Cheltenham, but to *CHIPPING SODBURY, TETBURY, MINCHINGHAMPTON,* and GLOCESTER, which lie out of the main road.

It may be necessary to remark, that the roads which are pointed out by the initials *r.* and *l.*, as branching to the right and left, are, in general, turnpike roads; but the distinction is not expressed; and, as travellers are frequently deceived, by the natural expectation that turnpikes should be good roads, it is therefore recommended to make previous enquiry into the state of them; as many of the cross turnpike roads are, in winter time, and often after wet weather, rendered almost impassable.

III.

Arrangement of the Roads, with the Standards from which they are measured.

I. The KENT Roads are measured from the *Surrey Side of London Bridge,* through Kent Street.

II. The PORTSMOUTH Road, and those branching from it, are measured from the *Stones' End in the Borough,* near the King's Bench, according to the mile-stones; but our distances are given from the Surrey Side of London Bridge, through Newington.

III. The ISLE OF WIGHT Roads are measured from *Cowes,* and the distances given in the General Index are from London through Portsmouth, taking the distance from London to Cowes through Portsmouth at 84¼ miles.

IV. The CROYDON, RYEGATE, EPSOM, and BRIGHTHELMSTONE Roads, are measured from the *Surrey Side of Westminster Bridge,* and from the Standard in Cornhill. The mile-stones are generally numbered from both these places. The distances from

Cornhill are exactly *one* mile more than those from Westminster Bridge. Our distances are reckoned from Westminster Bridge.

V. The WINCHESTER and SOUTHAMPTON, DORSETSHIRE, DEVONSHIRE, CORNWALL, WILTSHIRE, SOMERSETSHIRE, and all the Roads in the south-west of the kingdom, are measured from *Hyde Park Corner* through Brentford.

VI. The UXBRIDGE, EDGEWARE, BIRMINGHAM, SHREWSBURY, and most of the Roads in the western part of the kingdom, are chiefly measured from *Tyburn Turnpike* at the top of Oxford Street.

☞ The HIGHGATE and HAMPSTEAD Roads are measured from Holborn Bars, near Gray's Inn Lane, and from the bottom of Oxford Street, where St. Giles's Pound formerly stood. A stone in the front of one of the houses in St. Giles's, facing Oxford Street, with an inscription, points out the spot.

VII. The BARNET Road, and all the Roads in the north, and north-west of the kingdom, are measured from the place where *Hicks's Hall* formerly stood; viz. at the end of St. John's Lane, St. John's Street, West Smithfield. A stone in the front of one of the houses has an inscription pointing out the spot.

VIII. The WARE and HUNTINGDON Roads, with the branches therefrom, are measured from *Shoreditch Church*; but the milestones are numbered from this standard no farther northward than Alconbury Hill, where these Roads join the Great North road, as measured from Hicks's Hall.

IX. The ESSEX Roads are measured from *Whitechapel Church*.

IV.

Directions for finding the Roads.

I. The DIRECT ROADS.—*To find the road from* LONDON *to any city, town, or remarkable village, in England or Wales,* look for the name of the place in the GENERAL INDEX TO THE ROADS,

and the figures to the right hand thereof, refer to the page in which is that part of the road containing the place looked for: Thus, from *LONDON* to DURHAM, the Index refers you to page 223, where you find Durham with its distance from London, &c. though the description of the road in which it is situated (being that from London to Edinburgh) begins in page 148, and ends in page 225. Thus the road between Durham and Boroughbridge is contained in pages 223 and 222; between Boroughbridge and Barnet, in pages 183, 182, 181, 180, 179, and 178; and between Barnet and London, in page 148; hence the whole route from Durham to London, or from London to Durham, is traced. To avoid every possibility of mistake we shall give a similar instance where the distance is shorter, and consequently where the road is divided into fewer parts. Thus to find the road from LONDON to TILBURY FORT in Essex, by Romford, the Index refers you to page 268, where (and at page 267) you will find the road in the following form:

**To ROMFORD, Essex, p.* 265	—	11¾
In the middle of the town, r. to		
Hornchurch, P. O. - - - - -	2½	14
Upminster, P. O. - - - - - -	1½	15½
r. to Corbet's Tye, P. O. - -	1	16½
¼ m. farther, l. to North Ockendon, P. O. *1 m.; thence to South Ockendon* 1¾ *m.; or r. to*		
South Ockendon, P. O. - - -	3¼	19¾
½ m. before Stifford, r. to London through Dagenham 20¼ *m.*		
Stifford, P. O. *Dog and Partridge*	2	21¾
Forward to Horndon on the Hill; r. to road to Gray's Thurrock. London to Gray's Thurrock 24 *m.*		
Little Thurrock - - - - -	1	23¾
Chadwell, T. G. - - - - - -	1½	26¼
Forward to Horndon on the Hill, r. to		
West Tilbury, T. G. - - - -	2	26¾
Tilbury Fort, *Ferry House* - -	1½	28¼

By which it appears that you are referred to page 265 for this road as far as Romford (the last remarkable place on the great road, or the last place you pass through before the road turns off); thence the remainder of the road to Tilbury Fort is given, after the above form, in pages 267 and 268, to which you are directed by the In-

dex. These references are made use of, in order to prevent the numberless repetitions, which otherwise would unavoidably occur in a work of this kind, and swell it to a very inconvenient size.

II. The CROSS ROADS branching from principal places are arranged alphabetically, as BATH to BRIDGEWATER; BATH to BRIDPORT; BATH to CHELTENHAM; BATH to CHESTER; BATH to DONCASTER, &c. In such cases the roads are easily found, even without referring to the Index: but by looking for Bath in the Index, after the word *Cross*, all the pages wherein Bath is to be found, are given, as 286, 287, 288, 289, 291, 294, 298, 300, 302, 303, 304, 305, 306; and if the desired route through Bath be not found in some one of these pages, it is not contained in the book. The same rule must be observed with respect to other places. When the route is wanted from a place of considerable note, to one of less importance, it is generally recommended to look in the Index for the place of least consequence, because it has fewer roads leading through it. Suppose the route from BATH to LEDBURY was wanted, by looking in the Index for Ledbury after the word *Cross*, it will be found at page 290, and no where else; whereas had Bath been looked for in a similar manner, it would have occurred *thirteen* times.

The Map.

The Map prefixed to this Edition of the Roads has been executed with the utmost care and attention: the scale is sufficiently large to render the principal Places, and the Roads leading to them clear and distinct; the Mail Coach Roads are pointed out; and all the Roads, both Direct and Cross, have figures upon them referring to the different pages of the Book wherein they are particularly described; by which means the Map, in some measure, answers the purpose of a General Index.

To this new maps are added of the line of coast from Margate to Southampton and Lymington, together with the Isle of Thanet, the Isle of Wight, and the country comprehending the lakes of Cumberland, Lancashire, and Westmoreland.

London,
July, 1811.

GENERAL INDEX

TO THE

DIRECT AND CROSS ROADS OF ENGLAND, WALES, &c.

COMPREHENDING

All the CITIES, *MARKET TOWNS*, *Boroughs*, and *Post Stages*, in the Direct and Cross Roads; together with most of the *Villages* mentioned in the Direct Roads, and their Distances from LONDON:

To which are annexed *the Inns that supply Post Horses*, carefully extracted from Papers furnished by the Honourable the Commissioners of His Majesty's STAMP OFFICE, and the Surveyors of the POST OFFICE.

☞ The *first Column* contains the *Distances* of the Places from LONDON: the *second Column* contains the *Places*, the *Counties* in which they are situated, their *Market Days*, the *Pages* wherein the Roads (both Direct and Cross) are to be found, which lead to, from, or through, the several Places, and the *Inns which supply Post Horses*.

In stating the Distances, the fractional parts are dropt where they do not amount to ½ of a mile: where they do, the ½ is added. Thus KENDAL, which in the route (p. 177) appears to be 261½ miles from London, is given in the Index as 262. Where the same place occurs in different routes, the difference of distance is not noted, unless the place is of some consequence, and the difference amounts to 2 miles. In all other cases the first Distance only is set down.

The Boroughs are distinguished by this mark †; the Number of Members being noted by the Number of Obelisks. The Cities are printed in ROMAN Capitals, the Market Towns in *ITALIC* Capitals, and Places which supply Post Horses have an Asterisk prefixed, as in the Roads; and where a *single Inn* on the Road supplies *Post Horses*, it is printed in *Italics*: also, where there are more than one Inn, they are inserted Alphabetically, in order to avoid the appearance of Partiality or Preference.

Dis	A.
189	*ABBERFORD, Yorksh. W.* 192, Swan. *Cross*, 355
—	*ABBOTS BROMLEY, See BROMLEY*
127	*ABBOTSBURY, Dorset, TH.* 51
190	Abbots Kerswell, *Devon.* 75
247	Aber, *Caern.* 132, 153
192	Aberavon, *Glam.* 89
—	**ABERCONWAY, Caern.* F. Bull, Ferry House Inn, Harp
236	—*by Chester*, 153
220	—*by Denbigh*, 172 *(See next page)*

Dis	
239	—*by Shrewsbury and Llanrwst*, 133
238	—*by Shrewsbury and Oswestry*, 132
241	—*by Shrewsbury and Wrexham*, 134
224	—*by Whitchurch*, 172
241	Abereirch, *Caern.* 140
—	**ABERGAVENNY*, *Monm. TU.* Angel, Greyhound
146	—*by Ragland*, 115
151	—*by Tregare*, 100
	Cross, 282, 384
229	*ABERGELEY, Denb. S.*
225	—*by Chester*, 153
229	—*by Wrexham*, 134
218	Abergwilly, *Caern.* 101
180	Aberhavesp, *Monig.* 141
—	**ABERYSTWITH, Card. M.* Talbot
211	—*by Glocester*, 113
218	—*by Llanydloes*, 142
220	—*by Montgomery*, 142
235	—*by Shrewsbury*, 142
208	—*by Worcester*, 118
	Cross, 279, 281, 282, 283, 351, 352, 401
56	**ABINGDON*.† *Berks, M.F.* 102, Crown and Thistle, Queen's Head. *Cross*, 427
364	Abington, *Lanerksh.* 185
13	*Abridge, *Essex*, 258. White Hart
208	Accrington, *Lanc.* 205
—	Acle, *Norf. Cross*, 344
67	Acoll, *Kent*, 5
68	Acryse, *Kent*, 8
170	Acton, *Cheshire*, 152
5	Acton, *Midd.* 110
105	Acton Turvill, *Glos.* 107. *Cross*, 337
72	Adderbury, *Oxon*, 126. *Cross*, 426
175	Adderwater, *Devon.* 69
214	Addingham, *Yorksh.* 196
28	Addington, *Kent*, 8
69	Addington (Great), *Northamp.* 201
68	Addington (Little), *Northamp.* 201
13	Addiscombe, *Surrey*, 13. *Cross*, 368
151	Adney, *Salop*, 124, 128
191	Adwalton, *Yorksh.* 219
—	**AGMONDESHAM*, *See Amersham*
113	*Ainsford Inn, *Som.* 60, 65. *Cross*, 306
322	Akeld, *Northumb.* 227
133	Alam Bridge, *Salop*, 127
199	Albemarle. *Caermarth.* 101
71	Albourne, *Wilts*, 84
165	Albrighton, *Salop*, 133. *Cross*, 334
103	**ALCESTER*, *Warw. TU.* 127. Angel. *Cross*, 291, 302, 385
66	Alconbury, *Hunt.* 180
—	*Alconbury Hill, *Hunt.* Wheatsheaf
68	—*by Hatfield*, 180
64	—*by Ware*, 249
170	Aldany, *Chesh.* 167. *Cross*, 335
94	*ALDBOROUGH, †† *Suffolk, W.S.* 275, 278. *Cross*, 283
208	*ALDBOROUGH, †† *Yorksh. W.* 183
170	Alderbury, *Salop*, 137
48	*Aldermaston, *Berks*, 56. Hind's Head. *Cross*, 425
89	Alderminster, *Worc.* 122
—	*ALDSTONE. Cumb. S.*
271	—*by Bernard Castle*, 212
302	—*by Penrith*, 211
283	—*by Woltingham*, 221
	Cross, 372, 391, 419
115	Alford, *Som.* 60
140	**ALFORD. Linc. TU.* 242. Windmill
142	**ALFRETON, Derb. M. F.* 204. *Cross*, 380, 423
350	Algirth Bridge, *Dumfr.* 136
265	Allen's Ford, *Northumb.* 231
94	Allesley, *Warw.* 160. *Cross*, 308
128	Allestry, *Derb.* 204
94	Allexton, *Leic.* 190
—	Allonby, *Cumb. Cross*, 346
168	Allostock, *Chesh.* 164
187	Almondbury, *Yorksh.* 198. *Cross*, 380
308	**ALNWICK, Northumb. S.* 224. White Swan. *Cross*, 391
62	Alpheton, *Suffolk*, 270
175	Alphington, *Devon*, 72. 73. 75
57	**ALRESFORD, Hants, TH.* 38. Swan
57	**ALTON, Hants, S.* Swan.
47	—*by Farnham*, 38
49	—*by Odiham*, 45
	Cross, 284, 285, 425
—	**ALTRINGHAM, Cheshire, TU.* Bowling Green, Unicorn. *Cross*, 354, 371
189	Alvanley, *Chesh.* 158
119	Alvaston, *Glos.* 107. *Cross*, 329
129	Alvington, *Glos.* 102
200	Alwoodley Gates, *Yorksh.* 193
—	**AMBLESIDE, Westm. W.* Salutation
278	—*by Kirkby Lonsdale*, 209
276	—*by Lancaster*, 211
20	**AMERSHAM, †† Bucks, TU.* 125. Crown. *Cross*, 438
77	**AMESBURY, Wilts, F.* 58, 59. George

Dis'
70 Amfield, *Hants*, 48
275 Amlwch, *Anglesea*, 133
86 Ampney Crucis, *Glouc.* 103
— *AMPTHILL, *Bedf. TH.* King's Arms, White Hart
45 —*by Dunstable*, 154
45 —*by Luton*, 154
49 —*by Ridgemont*, 155
19 Amwell, *Herts*, 248
115 Ancaster, *Lincoln*, 213
335 Ancrum, *Roxb.* 230
63 *ANDOVER, †† *Hants, S.* 40. Star and Garter, White Hart. *Cross*, 362, 428, 432
271 Angarrack, *Cornw.* 71
323 *ANNAN, *Dumfr.* 186. Duke of Queensberry's Arms
152 Anston (South) *Yorksh.* 215
41 Ansty, *Sussex*, 30
125 Antingham, *Norfolk*, 264
120 Anwick, *Linc.* 244
372 Aquorth, *Aircumb.* 188
84 Apethorpe, *Northamp.* 213
— *APPLEBY, †† *Westm. S.* King's Head
270 —*by Boroughbridge*, 184
286 —*by Kendal*, 208
62 Appledore, *Kent*, 16
155 Appledore (South) *Devon*, 61, 86
34 Apstead Green, *Sussex*, 29
58 Ardington, *Berks*, 96
56 Ardleigh, *Essex*, 274
185 Ardsley (East) *York*, 219
184 Ardwick Green, *Lanc.* 176
160 Armthorp, *Yorksh.* 218
178 Armyn, *Yorksh.* 218. *Cross*, 295
230 Arncliffe, *Yorksh.* 236
44 *Arrington, *Cambr.* 248. Hardwick Arms
— *ARUNDEL, †† *Sussex, W. S.* Crown, Dolphin
56 —*by Dorking*, 35
60 —*by Petworth*, 21
64 —*by Steyning*, 35
Cross, 297, 382
62 Ash, *Kent*, 6
159 Ash (Great) *Salop*, 172
138 *ASHBORN, *Derb. S.* 175, 204. Blackmoor's Head, Green Man. *Cross*, 286, 293, 381
— Ashburnham, *Sussex*. *Cross*, 447
192 *ASHBURTON, †† *Devon, TU.* 72. London Inn, New Golden Lion, Old Golden Lion
16 Ashby, *Linc.* 215
120 Ashby (West) *Linc.* 244

Dis
— *ASHBY-DE-LA-ZOUCH, *Leic. S.* Queen's Head
119 —*by Atherstone*, 158
116 —*by Hinckley*, 157
115 —*by Leicester*, 190
Cross, 303, 427
52 Ashcomb, *Sussex*, 28. *Cross*, 393
129 Ashcot, *Som.* 62, 67
— *ASHFORD, *Kent, TU.* Saracen's Head, Royal Oak
57 —*by Aylesford*, 8
55 —*by Maidstone*, 7
59 —*by Rochester*, 9
Cross, 345
154 Ashford, *Derb.* 202. *Cross*, 357
144 Ashford, *Som.* 62
140 Ashill, *Som.* 68
46 Ashington, *Sussex*, 32
351 Ashkirk, *Roxb.* 189
91 Ashley Cross, *Hants.* 48
17 *Ashtead, *Surrey*, 31. Leg of Mutton and Cauliflower. *Cross*, 366
188 Ashton, *Chesh.* 158
195 Ashton, *Lanc.* 165. *Cross*, 396
220 Ashton, *Lanc.* 165
— *ASKRIGG, *Yorksh. TH.* Angel, Red Lion
246 —*by Boroughbridge*, 217
260 —*by Settle*, 217
Cross, 375
104 Aslackby, *Linc.* 238
37 Assington Cross, *Oxon.* 93
160 Astbury, *Chesh.* 162. *Cross*, 410
133 Aston, *Derb.* 190. *Cross*, 316
105 Aston, *Glouc.* 97. *Cross*, 291
155 Aston, *Yorksh.* 216
34 Aston Clinton, *Bucks*, 143. *Cross*, 338
110 Aswarby, *Linc.* 239
157 Atcham, *Salop*, 123, 124
99 Atford, *Wilts.* 82
— Atherington, *Devon*,
202 —*by Chumleigh*, 63
187 —*by Dulverton*, 67
107 *ATHERSTONE, *Warw. TU.* 150, 157. Bull's Head, George, Red Lion. *Cross*, 285, 286, 427, 429
162 Attercliffe, *York*, 216. *Cross*, 294, 399
— *ATTLEBOROUGH, *Norf. TH.* Cock
98 —*by Diss*, 273
94 —*by Thetford*, 257
249 *AUCKLAND (BISHOP) *Durh. TH.* 220. Talbot. *Cross*, 374

Dis	
246	Auckland (West) *Durh.* 220, 231. *Cross*, 374
154	Audley, *Staff.* 169
218	Aughton, *Lanc.* 166
155	Aughton, *Yorksh.* 198
—	Austerlands, *Yorksh.* *Cross*, 354
125	**Aust Passage Inn*, *Glos.* 107. *Cross*, 331
18	Aveley, *Essex*, 268
104	Avon, *Hants*, 50
158	Awliscombe, *Devon*, 63
—	*AXBRIDGE*, *Somersetshire*, *TH.* *Cross*, 287, 336
147	**AXMINSTER*, *Devon*, *S.* 41. George. *Cross*, 328, 372
246	Aycliffe, *Durh.* 223
128	Aylburton, *Glos.* 102
—	**AYLESBURY*, †† *Bucks*, *S.* George, White Hart
40	—*by Amersham*, 126
38	—*by Watford*, 143 *Cross*, 338, 438
33	Aylesford, *Kent*, 7, 8
	**AYLSHAM*, *Norfolk TU.* Black Boy, Black Bull
120	—*by Norwich*, 264
118	—*by Reepham*, 263 *Cross*, 406
69	Aynhoe on the Hill, *Northam.* 126. *Cross*, 361
344	Ayton, *Berw.* 224
270	Ayton Bank, *Durh.* 223
235	Ayton (East) *Yorksh.* 235
239	Ayton, *Yorksh.* 236

B.

205	Bacap, *Lanc.* 207
17	Bacher Heath, *Herts*, 145
192	Backford, *Chesh.* 166
103	Bacon's Inn, *Warw.* 170. *Cross*, 286
29	Baddow (Great) *Essex*, 269, 270
147	Bagborough (West) *Som.* 67
69	Bagdon, *Wilts*, 84
309	Bagrave, *Northumb.* 230, 231
26	**Bagshot*, *Surrey*, 38. King's Arms, White Hart
257	Bainbridge, *Yorkshire*, 217. *Cross*, 375
153	**BAKEWELL*, *Derb.* *M.* 202. New George, Old George. *Cross*, 293, 357, 399
203	**BALA*, *Merion*, *S.* 136. Bull, White Lion. *Cross*, 280
161	Balby, *Yorksh.* 216
228	Baldersby, *York*, 194
122	Balderton, *Nott.* 181
37	**BALDOCK*, *Herts*, *TH.* 179. White Horse. *Cross*, 339
213	Bamber Bridge, *Lanc.* 165, 176
—	*BAMPTON*, *Dev. S.*
171	—*by Dulverton*, 67
163	—*by Wiveliscombe*, 67 *Cross*, 378
71	*BAMPTON*, *Oxon. W.* 103. *Cross*, 379
—	**BANBURY*, † *Oxon. TH.* Red Lion, White Lion
75	—*by Amersham*, 126
71	—*by Watford*, 143 *Cross*, 299, 426
171	Bangor, *Salop*, 172
253	BANGOR, *Caern. W.* 132, 153
—	**Bangor Ferry*, *Caern.* George and Dragon
252	—*by Chester*, 153
245	—*by Oswestry and Capel Cerrig*, 132
371	**Bankhouse Inn*, *Edinb.* 189
174	**Bank Top Inn*, *Yorksh.* 193, 198
13	Banstead Downs, *Surrey*, 30
41	Bapchild, *Kent*, 2
173	Barbridge, *Chesh.* 152
91	Barford, *Warw.* 144
87	Barford, *Wilts*, 53, 64
133	Bargate, *Derb.* 204
62	Barham, *Kent*, 8
7	Barking, *Essex*, 265
185	Barkston, *York*, 228
34	**Barkway*, *Herts*, 250. Wheatsheaf
146	Barkwith (East) *Linc.* 243
145	Barkwith (West) *Linc.* 243
37	Barley, *Herts*, 250
65	Barley Mow, *Northump.* 126. *Cross*, 430
—	Barley Mow Inn, *Warw.* *Cross*, 292, 303, 330
222	*BARMOUTH*, *Merion.* 139
200	Barmston, *York*, 246
210	**Barnby*, *Yorksh.* 236. Moor Inn
148	**Barnby Moor Inn*, *Nott.* 182
6	Barnes, *Surrey*, 44
5	Barnes Common, *Surrey*, 44
11	**BARNET*, *Herts*, *M.* 148. Green Man, Red Lion
81	Barnham, *Suff.* 271. *Cross*, 404
86	Barnsley, *Glos.* 103. *Cross*, 299
118	Barnsley, *Worcest.* 199
—	**BARNSLEY*, *Yorksh.* *W.* White Bear
172	—*by Rotherham*, 198

(See the next page)

Dis	
176	—*by Sheffield*, 193 *Cross*, 355, 370
	—**BARNSTAPLE*, †† *Devon*, *P.* Exeter Inn, Golden Lion, Union Rooms and Hotel
210	—*by Chumleigh and Atherington*, 62
214	—*by Chumleigh and South Molton*, 63
212	—*by Crediton and South Molton*, 63
203	—*by Honiton*, 63
192	—*by Taunton*, 61 *Cross*, 434
	—Barnwell St. Andrew's, *Northampt.*
76	—*by Clapton*, 213
79	—*by Thrapston*, 201
104	Barnwood, *Glos.* 103
96	Barnythorpe, *Rutl.* 197
79	Barrington (Little) *Glos.* 98
259	Barrow Green, *Westm.* 177
11	Barsham (East) *Norf.* 260
132	Barrestree, *Heref.* 119
167	**BARTON*, *Linc. M.* 239. Waterside House. *Cross*, 369
223	Barton, *Lanc.* 177
69	**Barton Mills*, *Suff.* 257. Bull
73	Barton Seagrave, *Northampt.* 196. *Cross*, 309
37	Barton in the Clay, *Bedf.* 154
153	Basford Gate, *Salop*, 138
45	**BASINGSTOKE*, *Hants*, *W.* 39. Crown, Maiden Head. *Cross*, 285, 425, 439
150	Bassalig, *Monm.* 88
111	Basset's Pole, *Staff.* 160. *Cross*, 286, 302
46	Bassildon, *Berks*, 84. *Cross*, 424, 437
93	Baston, *Linc.* 238
130	Batchley Green, *Heref.* 117
138	Bateman Bridge, *Derb.* 202
	—**BATH*, †† *Som. W. S.* Lamb, White Hart, White Lion, York Hotel
107	—*by Chippenham*, 87
107	—*by Devizes*, 82
106	—*by Sandy Lane*, 83
108	—*by Windsor*, 82 *Cross*, 286, 287, 288, 289, 291, 294, 298, 300, 302, 303, 304, 305, 306
	—Bath Easton, *Som.*
104	—*by Chippenham*, 87
105	—*by Devizes*, 82
104	—*by Sandy Lane*, 83 *Cross*, 305
104	Batheaston, *Som.* 82. *Cross*, 305
147	Bath Pool, *Som.* 68. *Cross*, 336
4	Battersea Rise, *Surrey*, 18
56	**BATTLE*, *Sussex*, *TH.* 14. George. *Cross*, 324, 326, 388
324	Battle Stone, *Northumb.* 227
107	Bawdeswell, *Norfolk*, 262. *Cross*, 405
135	Bawdrip, *Som.* 62
153	**BAWTRY*, *York*, *S.* 182. Crown. *Cross*, 398
107	Bayford, *Som.* 65, 66
118	Baynard's Leap, *Lincolnsh.* 213. *Cross*, 314
55	Baythorn End, *Essex*, 272
	—**Beachley Passage Inn*, *Glocest. Cross*, 331
23	**BEACONSFIELD*, *Bucks*, *TH.* 110. Bull, Saracen's Head, White Hart
139	Beamhurst, *Staff.* 170, 191
132	*BEAMINSTER*, *Dorset*, *TH.* 55. *Cross*, 287, 372
27	Bear Green, *Surrey*, 31
82	Beaulieu, *Hants*, 47
251	**BEAUMARIS*, † *Angles. W.* 132, 153. Bull's Head
59	Beauport, *Sussex*, 15
202	Bebbington (Great) *Chesh.* 166
	—**BECCLES*, *Suffolk*, *S.* King's Head
109	—*by Halesworth*, 277
112	—*by Harleston*, 276 *Cross*, 284
9	Beckenham, *Kent*, 13, 14. *Cross*, 368
81	**Beckhampton Inn*, *Wilts*, 82, 86
104	Beckington, *Som.* 85. *Cross*, 294
	—Beckley, *Sussex*
56	—*by Northiam*, 11
58	—*by Silver Hill*, 11
223	**BEDALE*, *York*, *TU.* 183. Crown and Anchor, Swan. *Cross*, 421
232	**Beddgelert*, *Caern.* 136
13	**Bedfont*, *Midd.* 37. Black Dog
	—**BEDFORD*, †† *Bedfordsh. TU. S.* George, Star, Swan
53	—*by Dunstable*, 154
50	—*by Hitchin*, 195
51	—*by Luton*, 154
57	—*by Woburn and Ridgemont*, 155. *Cross*, 340
100	Bedlam, *Glos.* 98, 113
70	Bedwin (Great) †† *Wilts*, 85
96	Bedworth, *Warw.* 157
52	Beeding, *Sussex*, 32, 35
196	Beeford, *York*, 246

Dis	
—	Beer, *Devon. Cross*, 445
48	Beeston Cross, *Bedf.* 179
63	Begbrook, *Oxon*, 94, 121
257	Begelly, *Pemb.* 92
44	Beggar's Bush, *Oxon*, 94
153	Beggar's Bush, *Radnorsh.* 118
322	**BELFORD, Northumb. TH.* 224. Bell
100	Belgrave, *Leic.* 174
17	Bell Bar. *Herts*, 178
300	*BELLINGHAM, Northumb. TU.* 222. *Cross*, 391
242	Belovely, *Cornw.* 70
134	*BELPER, Derb. S.* 203. *Cross*, 285
21	Belswains, *Herts*, 145
162	Belton, *Linc.* 215
366	Belton Ford, *Hadd.* 225
107	Benacre, *Suffolk*, 275
80	Benefield, *Northampt.* 212
56	Benge's Gate, *Sussex*, 22, 36
99	*Bengeworth, *Worc.* 95. Unicorn. *Cross*, 291, 379
121	Benington, *Linc.* 244
118	Bennington (Long) *Linc.* 181
46	*Bensington, *Oxon*, 94. Castle, White Hart
142	Bentley, *Derb.* 204
42	Bentley Green, *Hants*, 38
128	Benvilledone, *Dorset*, 55
212	*Bere Alston,†† *Devon*, 75. King's Arms
215	Bere Ferris, *Devon*, 75
112	*BERE REGIS, Dorset, W.* 51
114	*BERKELEY, Glocest. W.* 105, 106
112	Berkeley Heath, *Gloc.* 105, 106. *Cross*, 329
26	**BERKHAMPSTEAD, Herts, S.* 143. King's Arms
246	**BERNARD CASTLE, Durh. W.* 184, 212. Rose and Crown. *Cross*, 374, 444, 453
163	Berry, *Som.* 66. *Cross*, 378
39	Berstead, *Kent*, 8
65	Berstead (South) *Sussex*, 36
337	**BERWICK*, †† *Berw. S.* 224. King's Arms, Red Lion
374	*BERWICK (NORTH) Haddingt.* 235
96	Berwick St. Leonard, *Wilts*, 64
238	Bessenby, *York*, 237
189	Beswick, *York*, 240
13	Besthorpe, *Notts*, 214
157	Betley, *Staff.* 169
239	Bettws, *Caern.* 136
211	Bettws, *Denb.* 172
226	Bettws-y-Coed, *Caern.* 132
—	**BEVERLEY*,†† *York, W.S.* Beverly Arms, Tiger
183	—*by Hull*, 239
227	—*by York*, 237
	Cross, 307
101	Beverstone, *Gloc.* 106
129	**BEWDLEY*, † *Worc. S.* 128. George. *Cross*, 290, 307, 385
13	Bexley, *Kent*, 3
11	*Bexley Heath, 1. Golden Lion. *Cross*, 367
46	Bexley Hill, *Sussex*, 22
172	Bexton, *Chesh.* 164
—	*Bibury, *Glocest.* Swan. *Cross*, 299
54	**BICESTER, Oxon, F.* 146. King's Arms. *Cross*, 340
206	Bickerstaffe, *Lanc.* 166
188	Bickington, *Devon*, 72
200	Bickington (High) *Devon*, 63
—	**BIDDEFORD, Devon, TU.* Pack Horse
201	—*by Barnstaple*, 61
211	—*by Chumleigh*, 68
218	—*by Torrington*, 69
	Cross, 434
203	Bideford Bridge, *Devon*, 72, 74
53	Bidenden, *Kent*, 16. *Cross*, 325
45	**BIGGLESWADE, Bedf. W.* 179. Sun. *Cross*, 443
276	Biker, *Northumb.* 234
—	*BILDESTON, Suffolk, W.*
70	—*by Hadleigh*, 266
63	—*by Lavenham*, 272
93	*BILLESDON, Leic. F.* 190
93	Billingford Common, *Norf.* 276
244	Billingham, *Durh.* 232
300	*BILLINGHAM, Northumb. TU.* 222. *Cross*, 391
123	Billinghay, *Linc.* 244
42	Billinghurst, *Sussex*, 34
23	**BILLERICAY, Essex, TU.* 258. Crown. *Cross*, 350
224	Bilsborough, *Lanc.* 177
127	Bilston, *Staff.* 123
178	Bilton, *Yorksh.* 244
29	*Binfield, *Berks*, 55. Stag and Hounds
—	*BINGHAM, Notts, TH.*
124	—*by Grantham*, 181
126	—*by Loughborough*, 192
	Cross, 316
202	*BINGLEY, Yorksh. TU.* 219
129	Birch (Great) *Heref.* 112
109	Birchanx (Great) *Norf.* 252

Dis	
67	Birchington, *Kent*, 5
14	Birchwood Corner, *Kent*, 6
217	Birdforth, *Yorsh.* 229
108	Birdlip, *Glocest.* 103, 104. *Cross* 289. 440
—	**BIRMINGHAM, Warw. TH.* Castle, Hen and Chickens, Hotel, Swan
115	—*by Banbury*, 144
116	—*by Oxford*, 122
109	—*by Stone Bridge*, 160
	Cross, 286, 292, 302, 308, 311, 330, 410, 411, 429
—	Birstall, *Yorksh. Cross*, 355
268	Birtley, *Durh.* 223
—	**BISHOP AUCKLAND, See Auckland*
60	Bishopsbourne, *Kent*, 8
—	Bishop Barton, *See Barton*
159	**BISHOP'S CASTLE*, †† *Salop, F.* 138. Castle. *Cross*, 332, 441
169	Bishop's Clyst, *Devon*, 52
—	Bishop's Hull, *Som.*
154	—*by Bath and Wells*, 86
143	—*by Salisbury*, 61
161	Bishop's Mout, *Mont.* 138, 141
59	Bishopstone, *Sussex*, 33
—	**BISHOP'S STORTFORD, See Stortford*
56	Bishop's Sutton, *Hants*, 38
—	**BISHOP'S WALTHAM, See Waltham*
—	*Bishop's Wearmouth, *See Wearmouth*
96	Bisley, *Gloc.* 104
102	Bitford, *Warw.* 127
90	Bitteswell, *Leic.* 150
38	Bix, *Oxon.* 94
121	Bixley, *Norf.* 277
211	**BLACKBURN, Lanc. W. S.* 205. Hotel, New Inn. *Cross*, 436, 437
—	Black Boys Common, *Sussex. Cross*, 309
188	Black Dog Inn, *Devon*, 63
305	Blackford, *Cumb.* 185
112	Blackford, *Som.* 65. *Cross*, 360
5	*Blackheath, *Kent*, 1. Green Man
233	Blackpool, *Lanc.* 165
133	**Black Rock Inn, Monm. 88. Cross*, 283
203	Blackrode, *Lanc.* 176
51	Black-Thorn Heath, *Oxon*, 146
30	*Blackwater, *Hants*, 39. Swan, White Hart
260	Blackwater, *Cork.* 71
36	Blackwater St. Anne's, *Essex*, 270
—	Blackwell, *Somersetsh. Cross*, 342
349	Blainslee, *Roxb.* 230
123	Blakeney, *Glor.* 102
103	**BLANDFORD, Dorset. S.* 40. Crown, Greyhound. *Cross*, 305, 435
99	Blashford Green, 50
59	Blatchington, *Sussex*, 33
42	Bleak Hall, *Bedf.* 179
11	Blendon, *Kent*, 3
21	Bletchingley, †† *Surrey*, 28. *Cross*, 408
59	Bletchington, *Oxon*, 113
152	Bletchley, *Salop*, 172
56	Bletsoe, *Bedf.* 196
121	Blickling, *Norf.* 264
23	Blindly Heath, *Surrey*, 28
152	Bluets' Cross, *Devon*, 61, 86
—	Blyth, *Northumberl. Cross*, 418
151	*BLYTH, Notts, W.* 182, 216
99	Blythburgh, *Suffolk*, 275. *Cross*, 283
126	Blythbury, *Staff.* 169
152	Blyton, *Linc.* 214
38	Bobbing, *Kent*, 4
41	*Bocking Street, *Essex*, 270. White Hart
—	Bodedvrn, *Angles.*
269	—*by Namptwich*, 154
262	—*by Oswestry*, 132
84	Bodenham, *Wilts*, 49
214	Bodfari, *Flintsh.* 135
230	Bodigu, *Cornw.* 77
235	**BODMIN*, †† *Cornw. S.* 70. King's Arms, White Hart. *Cross*, 434
—	*Bognor, *Sussex.* Hotel
67	—*by Arundel*, 36
68	—*by Chichester*, 36
66	—*by Petworth*, 36
	Cross, 297
193	Bold Heath, *Lanc.* 166
271	Boldon (East) *Durh.* 233
272	Boldon (West) *Durh.* 233
133	*BOLINGBROKE, Linc. TU.* 242. *Cross*, 393
141	Bullington, *Linc.* 243
145	*BOLSOVER, Derb. F.* 192
244	Bolton, *Lanc.* 177
197	**BOLTON, Lanc. M.* 207. Boar's Head. *Cross*, 396
—	*Bolton Bridge, *Yorksh.* Devonshire Arms. *Cross*, 395
208	Bolton Green, *Lanc.* 165

Dis	
105	Benchurch, *I. of Wight*, 24, 26
151	Bond's Green, *Heref.* 116
28	Bone End, *Bucks.* 83
138	Boningale, *Salop.* 123
265	Bonning Yate, *Westm.* 210
168	Bonvilston, *Glam.* 89
21	Bookham (Great) *Surrey*, 34
179	*Booth Ferry, *York*, 218. Ferry House Inn. *Cross*, 396
163	Booth Lane, *Chesh.* 163. *Cross*, 371
289	Bootle, *Cumb.* 209
95	Boreham, *Wilts*, 58, 59 *Cross*, 295
33	Boreham Street, *Essex*, 266
—	*BOROUGHBRIDGE,†† *York.* Crown, Greyhounds
206	—*by Newark*, 183
221	—*by Sheffield*, 194 *Cross*, 382, 436, 454
222	Borrowby, *York*, 232
162	Bosley, *Chesh.* 175
230	Bosscastle, *Cornw.* 79
233	Bossiney,†† *Cornw.* 79
169	Bostock. *Chesh.* 163
116	*BOSTON.†† *Linc. W. S.* 241. Peacock, Red Lion, White Hart. *Cross*, 312, 313, 314, 315, 317, 318
106	*BOSWORTH (MARKET) *Leic. W.* 156
83	Bosworth (Husbands') *Leic.* 156. *Cross*, 309
86	*BOTESDALE, *Suffolk, TH.* 271. Crown
393	Bothwell, *Lanar.* 186
393	Bothwell Bridge, *Lanar.* 186
60	Botley, *Berks*, 98. *Cross*, 338
69	*Botley, *Hants.* 46. Dolphin. *Cross*, 296
188	Boughton, *Chesh.* 152, 173
50	Boughton Hill, *Kent*, 3
—	Boughton Lees, *Kent*
53	—*by Maidstone*, 9
56	—*by Rochester*, 9
49	Boughton Street, *Kent*, 3. *Cross*, 326
97	*BOURN, *Linc. S.* 238. *Cross*, 312, 319
49	*Bourn Bridge, *Camb.* 256. King's Arms. *Cross*, 350
24	Bourn End, *Herts* 143
—	*Bourne (East) *Sussex.* Lamb
66	—*by Tunbridge Wells*, 17
61	—*by Uckfield*, 33 *Cross*, 413, 447, 448
—	*Bourne (South) *Sussex.* New Inn
66	—*by Tunbridge Wells*, 17
62	—*by Uckfield*, 33 *Cross*, 413, 448
104	Bourton, *Dorset*, 65
87	Bourton on the Hill, *Glos.* 95
2	Bow, *Midd.* 255, 265
188	*BOW, *Devon. TH.* 69. *Cross*, 446
192	Bow, *Devon*, 73
92	Bowden Hill, *Wilts.* 83
84	Bowden (Great) *Leic.* 190
84	Bowden (Little) *Northam.* 156
248	Bowes, *York*, 184. *Cross*, 374. 444
273	Bowness, *Westm.* 200, 210
—	Bowness, *Cumberl.* *Cross*, 346
100	Box, *Wilts*, 83, 87
33	Boxley Hill, *Kent*, 7, 12. *Cross*, 327
23	Boxmoor, *Herts*, 143
237	Boynton, *Yorkshire*, 237
60	Bozeat, *Northampt.* 155
138	Brace Bridge, *Linc.* 214
327	Brackenhill, *Dumf.* 185
63	*BRACKLEY,†† *Northamp. W.* 143. Crown. *Cross*, 430
27	Bracknell, *Berks*, 55
33	Bradenham, *Bucks*, 129
66	Bradfield, *Suff.* 270
63	Bradfield, *Essex*, 274
196	*BRADFORD, *York, TH.* 219. Sun, Talbot. *Cross*, 319, 349, 394
—	*BRADFORD, *Wilts, M.* Swan
102	—*by Devizes*, 82
100	—*by Hilperton and Trowbridge*, 85
101	—*by Tinhead and Trowbridge*, 57 *Cross*, 305, 306
97	Brading, *Isle of Wight*, 23, 24, 26
118	Bradmore, *Nott.* 191
163	Bradnich, *Devon*, 64, 86
51	Bradwell, *Essex*. 270
133	Brailsford, *Derb.* 174
248	Braint, *Angles*, 132, 153
46	*BRAINTREE, *Essex, W.* 270. White Hart. *Cross*, 320, 364
296	Braithwaite, *Cumb.* 200
51	Bramber,†† *Sussex*, 32, 35
98	Bramfield, *Suffolk*, 277
190	Bramham, *Yorksh.* 183
311	*BRAMPTON, *Cumb. TU.* 185. Howard's Arms. *Cross*, 418
104	Brampton, *Suffolk*, 277
119	Brancaster, *Norf.* 251. *Cross*, 366
78	*BRANDON, *Suffolk, F.* 259. Checkers. *Cross*, 422

Dis	
76	Brandon Creek Bridge, *Norf.* 250
191	*Brandsburton, *Yorksh.* 246. Golden Ball
128	Branston, *Staff.* 158. *Cross*, 304
96	Bratton, *Wilts*, 57
27	Braughing, *Herts*, 250
75	Braunston, *Northamp.* 160
277	Breage, *Corn.* 71
171	*BRECON,† *Breck. W. F.* 109,120. Bell, Golden Lion. *Cross*, 279, 282, 320, 322, 323
149	Bredwardine, *Heref.* 120
39	Brenchley, *Kent*, 16
199	Brent, *Devon*, 72
7	*BRENTFORD, *Midd. S.* 37. Pigeons
61	Brent Illeigh, *Suff.* 272
208	Brent Tor, *Devon*, 74
16	*BRENTWOOD, *Essex, TH.* 265. White Hart. *Cross*, 321
—	Brereton, or Bruerton, *Staff.*
129	—*by Atherstone*, 151
124	—*by Coleshill*, 161
164	Brereton Green, *Chesh.* 164. *Cross*, 417
178	Brerton, *York*, 198
—	Brewham, *Som.*
106	—*by Andover*, 60
110	—*by Warminster*, 66
129	*BREWOOD, *Staff. TU.* 171
104	Brianstone, *Dorset.* 40. *Cross*, 305
43	*Brickhill, *Bucks.* 159. George, White Lion
218	Brick Kiln, *Flint* 134, 153
351	Brickston Brae Head, *Dumf.* 185
128	Bridenbury, *Heref.* 117
201	Bridestow, *Devon*, 70
58	Bridge, *Kent*, 3
91	Bridge Casterton, *Rutl.* 180
181	*BRIDGEND, *Glam. S.* 89
353	Bridge End, *Berw.* 228
144	Bridgeford (Great) *Staff.* 151. *Cross*, 442
162	Bridgemore, *Chesh.* 152, 169
139	*BRIDGENORTH, †† *Salop, S.* 128. Castle, Crown. *Cross*, 290, 321, 322, 323, 333, 401
142	Bridge Sollers, *Heref.* 120
93	Bridge Town, *Warw.* 122, 127
353	Bridge of Urr, *Dumf.* 187
—	*BRIDGEWATER, †† *Som. TH. S.* George, King's Head
149	—*by Bath*, 287
138	—*by Bruton*, 67
129	—*by Shepton Mallet*, 62 *Cross*, 336
Dis	
—	*BRIDLINGTON, *Yorksh. S.* Scarborough Castle, Ship at Bridlington Quay
208	—*by Lincoln and Driffield*, 240
206	—*by Linc. and Brandsburton*, 246
240	—*by York*, 237 *Cross*, 373
135	*BRIDPORT, †† *Dorset. S.* 41. Bull, Golden Lion. *Cross*, 287, 328
156	*BRIGG, or *GLANDFORD-BRIDGE, *Linc. TH.* 239. Angel, White Lion. *Cross*, 397
—	*BRIGHTHELMSTONE, *Sussex. TH.* Castle, New Inn, New Ship, Old Ship, White Horse
52	—*by Ditchling*, 29
61	—*by Dorking and Steyning*, 32
56	—*by East Grinstead and Chailey*, 29
58	—*by East Grinstead and Lewes*, 28
57	—*by Henfield*, 33
63	—*by Putney and Kingston*, 42
54	—*by Ryegate*, 30 *Cross*, 298, 323, 324, 326, 327, 382, 390, 414
162	Brigsley, *Linc.* 242
48	Brightwell, *Berks*, 95
137	Brimfield Cross, *Heref.* 138. *Cross*, 322
70	Brington, *Hunting.* 212
185	Bringwin, *Breck.* 119
141	Brinsop Court, *Heref.* 116
117	Brislington, *Som.* 87
—	*BRISTOL,†† *Gloc. W. S.* Bush, Full Moon, Talbot, White Hart, White Lion
120	—*by Bath*, 87
114	—*by Marshfield*, 91 *Cross*, 328, 331, 333, 334, 335, 336, 337, 339, 341, 342
195	Briton Ferry, *Glam.* 89
201	*Brixham, *Devon*, 75. Crown and Anchor, Globe, London Inn. *Cross*, 378
215	Brixton, *Devon*, 73
3	Brixton Causeway, *Surrey*, 27
72	Brixworth, *Northam.* 173
35	Broadbridge Heath, *Sussex*, 34, 35
159	Broadham Oak, *Staff.* 170
57	Broad Oak, *Sussex*, 12
75	Broadstairs, *Kent*, 5. *Cross*, 411
29	Broadwater, *Herts*, 179, 249
56	Broadwater, *Sussex*, 32, 35
134	Broadwaters Inn, *Worc.* 125. *Cross*, 307

Dis	
94	*Broadway, *Worc.* 95. White Hart. *Cross*, 379
124	Broadway, *Dorset*, 51
117	Broadway, *Worc.* 117
96	Brockdish Street, *Norf.* 276
83	Brockford Street, *Suff.* 267, 272
226	Brocks Bridge, *Lanc.* 177
10	Brockley Hill, *Midd.* 146
90	Brockenhurst, *Hants*, 47
175	Brockton (near Shrewsbury) *Salop*, 130
146	Brockton (near Madeley Market) *Salop*, 130
102	Brockworth, *Glouc.* 103, 104
116	**BROMESGROVE*, *Worcest. TU.* 127. Crown, Golden Cross. *Cross*, 329, 342
80	Bromeswell, *Suff.* 278
10	**BROMLEY*, *Kent, TH.* 10. Bell, White Hart. *Cross*, 368
129	*BROMLEY (ABBOTS) Staff. M.* 169. *Cross*, 292
1	Brompton, *Midd.* 42
231	Brompton, *York*, 235
125	**BROMYARD*, *Heref. TU.* 117. Falcon. *Cross*, 384
38	Brook Green, *Surrey*, 21
16	Brook Street, *Essex*, 265
12	Brook Street, *Herts.* 248
31	Broomfield, *Essex*, 270
396	Broom House, *Lanerk.* 186
146	**BROSELEY*, *Salop, W.* 128. (At the Iron Bridge) Tontine Inn. *Cross*, 290, 400
178	Brotherton, *Yorksh.* 182, 249. *Cross*, 380
—	**BROUGH*, *West. TH.* New Inn, Swan
261	—*by Doncaster*, 184
283	—*by Sedbergh*, 208 *Cross*, 374, 444
—	Brough Ferry, *Yorks. Cross*, 453
282	Brough Sowerby, *Westm.* 208. *Cross*, 374
48	Broughton, *Bucks.* 149
194	Broughton, *Flint.* 153, 159
281	Broughton in Furness, *Lanc.* 209
156	Broughton, *Linc.* 243
169	Broughton, *Salop*, 133
152	Broughton, *Staff.* 152
232	Broughton, *York.* 205
221	Broughton Bridge, *Lanc.* 177
110	Broughton (Nether) *Leic.* 197
111	Broughton (Upper) *Notts.* 197
205	Brownson, *Devon.* 73
16	Broxbourn, *Herts.* 248
362	Broxburn, *Hadd.* 225
169	Broxton, *Chesh.* 173
162	Brown Edge, *Chesh.* 164
129	Bruerton, or Brereton, *Staffordsh.* 151, 161
190	Bruncliff, *York*, 219
164	Brunllys, *Breck.* 120
167	Brushford, *Som.* 67
—	**BRUTON*, *Som. S.* Blue Ball, King's Arms
109	—*by Andover*, 60
112	—*by Salisbury*, 65
117	—*by Shaftesbury*, 66
113	—*by Warminster*, 66 *Cross*, 306, 360
217	Brymind, *Caerm.* 90
142	Bryngwyn, *Monm.* 99
173	**BUALT*, or Builth, *Breck.* 119. King's Head. *Cross*, 279, 281, 352, 401
61	*Buckden, *Hunt.* 179. George
—	*BUCKENHAM (NEW) Norf. S.*
98	—*by Botesdale*, 273
93	—*by Diss*, 273
95	Buckenham (Old) 273
194	Buckfastleigh, *Devon.* 72
—	**BUCKINGHAM*, ++ *Bucks, S.* Lord Cobham's Arms, White Hart
58	—*by Amersham*, 126
55	—*by Watford*, 143 *Cross*, 340, 361
55	Buckingham (Little) *Sussex*, 35
70	Buckland, *Kent*, 3
34	Buckland, *Herts*, 248
97	Buckley, *Wilts*, 58
256	Buckshead, *Corn.* 70
—	Buckshead, *Dorsetshire. Cross*, 372
140	Budby, *Notts.* 215
162	Budleigh (East) *Devon*, 52
177	Budworth (Great) *Chesh.* 164
150	Buildwas, *Salop*, 124
100	Bulchamp, *Suff.* 277. *Cross*, 283
96	Bulkington, *Wilts*, 57
176	*Bullock Smithy, *Chesh.* 175, 203. Sun
52	Bulmer Tye, *Essex*, 270
106	**BUNGAY*, *Suff. TH.* 276, 277. King's Head, Tans
117	Bunny, *Notts.* 191
31	*Buntingford, *Herts*, 248. Bell, George
98	Burbage, *Leic.* 150
73	Burbage, *Wilts*, 85. *Cross*, 361
86	Burcombe, *Wilts.* 53
51	Burcot, *Oxon.* 102

Dis	
21	Burfoot Bridge, *Surrey*, 31
—	**BURFORD, Oxon. S.* Bull, George
76	—*by Henley*, 98
72	—*by High Wycombe*, 111
	Cross, 299, 379
134	*Burford, *Salop*, 137. Swan
92	Bargate (Upper) *Hants.* 49
135	Burgh, *Linc.* 244
183	Burland, *Yorksh.* 218
207	Burley, *Yorksh.* 195. *Cross*, 394
171	Burlton Grove, *Salop*, 133
81	Burmington, *Warw.* 121
24	Burnham, *Bucks.* 83
48	Burnham, *Essex*, 269
121	Burnham Depdale, *Norf.* 251
—	**BURNHAM MARKET, Norf. M. S.* Pitt's Arms
118	—*by Castle Rising*, 251
121	—*by Creak*, 252
118	—*by Hillington*, 252
121	—*by Sneaffham*, 260
	Cross, 366
221	Burniston, *York*, 240
—	**BURNLEY, Lancash. S.* Bull, Thorn
211	—*by Haslingden*, 206
213	—*by Rochdale*, 207
	Cross, 436, 437
162	Burringham, *Linc.* 214
197	Burrington, *Devon.* 63, 68
143	Burrowbridge, *Som.* 86
223	**Burscoughbridge Inn, Lanc.* 166
151	**BURSLEM, Staff.* 191. *Cross*, 358, 410
234	Burton Agnes, *Yorksh.* 237
225	Burton Bishop, *Yorksh.* 237
201	Burton Hill, *Devon.* 76
71	Burton Latimer, *Northampt.* 196
102	Burton Lazars, *Leic.* 197
251	**BURTON, Westm. TU.* 177. Green Dragon, Royal Oak
—	*BURTON UPON STRATHER, Linc. TU.*
165	—*by Lincoln*, 243
171	—*by Newark*, 214
	Cross, 369
—	**BURTON UPON TRENT, Staff. TH.* George, Queens
125	—*by Ashby-de-la-Zouch*, 167, 190
125	—*by Measham*, 158
130	—*by Tamworth*, 158
	Cross, 304, 330, 427
285	Burwalls, *Westm.* 208
—	Burwash, *Sussex. Cross*, 396, 447
142	Burwell, *Linc.* 242

Dis	
195	**BURY, Lanc. TH.* 206. Eagle and Child, Hare and Hounds. *Cross*, 396
—	Bury, *Sussex*
56	—*by Petworth*, 21
52	—*by Pulborough*, 34
315	Buryness, *Northumb.* 230
—	**BURY ST. EDMUNDS, ++ Suffolk, W.* Angel, Bell, Half Moon, Six Bells
71	—*by Chelmsford*, 271
75	—*by Newmarket*, 257
	Cross, 343, 344, 376
34	Busbridge, *Surrey*, 21
74	Buscot, *Berks.* 103
177	Bush Bridge, *Som.* 66
231	Bushby Stoop (Thirsk) *Yorksh.* 194
216	Bushby Stoop (Northallerton) *Yorksh.* 222
13	Bushey, *Herts*, 142
12	Bushy Park, *Midd.* 43
146	Buslingthorpe, *Linc.* 242, 243
47	Butcher's Cross, *Sussex*, 17
254	Butcher Race (Low) *Durh.* 223
171	Butley, *Chesh.* 175
84	Butley, *Suff.* 278
119	Butt House, *Derb.* 157
160	Butterwick (East) *Linc.* 214
178	Buttington, *Montg.* 130
268	Buttress, *Corn.* 71
—	*Buxton, *Derb.* Angel, Eagle and Child, George, Grove, Hall, Crescent Stables
160	—*by Ashborn*, 204
166	—*by Uttoxeter*, 170
	Cross, 293, 357, 399, 415, 416, 423, 441
163	Bwlch, *Breck.* 100
211	Bwlch y Buarth, *Merion.* 136
154	Byton, *Heref.* 116, 118. *Cross*, 322

C.

158	Caborn, *Linc.* 243
114	Cadbury, *Som.* 65. *Cross*, 396
105	Cadeby, *Leic.* 156
210	Cadley, *Glam.* 90
219	Cadley Moor, *Lanc.* 177
97	Cadnall, *Gloc.* 98
—	Cadnam, *Hants.*
79	—*by Romsey*, 48
85	—*by Southampton*, 39
	Cross, 298
211	Cadron, *Devon*, 70
196	*CAERGWRLE, Flintsh. S.* 134
233	Caer Hun Hall, *Caern.* 132

Dis	
146	*CAERLEON, Monm. TU.* 88
—	**CAERMARTHEN,† Caerm. W. S.* Boar's Head, Ivy Bush, King's Arms
220	—*by Brecon*, 101
233	—*by Swansea*, 90
	Cross, 279, 342
	**CAERNARVON,† Caern. S.* Goat, Hotel, Sportsman
244	—*by Bala*, 136
257	—*by Dynasmouthy*, 140
160	*CAERPHILLY, Glam. TH.* 88, 91
137	*Caerwent, *Monm.* 88. Ship. *Cross*, 283
212	*CAERWYS, TU. Flintshire*, 134. *Cross*, 386
103	Cain Cross, *Glouc.* 105
146	Cairnham, *Salop.* 129
156	**CAISTOR, Linc. M.* 243. George. *Cross*, 397
40	Calcot Green, *Berks.* 56, 81
85	Caldecot, *Rutl.* 196
46	Caldecot (Lower) *Bedf.* 179
216	*CALLINGTON*, or *KELLINGTON,†† Corn. W.* 76. *Cross*, 435
131	Callow, *Heref.* 112
88	**CALNE,†† Wilts, TU.* 87. Catherine Wheel, White Hart. *Cross*, 363
49	Cambden's Hill, *Kent*, 12, 16
179	Cambelsforth, *York*, 218
3	Camberwell, *Surrey*, 13
295	Camboe, *Northumb.* 230. *Cross*, 391
266	*Camborne, *Cornw.* 78. Prince George
—	**CAMBRIDGE, †††† Camb. W. S.* Black Bull, Hoop, Red Lion, Rose, Sun
56	—*by Epping*, 259
51	—*by Royston*, 253
51	—*by Ware*, 250
	Cross, 310, 339, 341, 342, 344, 350
1	Cambridge Heath, *Midd.* 255
109	**Cambridge Inn, Gloc.* 106. *Cross*, 329, 336
2	Camden Town, *Midd.* 147
228	*CAMELFORD,†† Corn. F.* 79
90	**CAMPDEN, Glocest. W.* 97. George
115	Camphill, *Warw.* 122
15	Canhatch Farm, *Surrey*, 30
258	Caniston Bridge, *Pemb.* 90
190	**Cann Office, Montg.* 139
—	**Cannard's Grave Inn, Som. Cross*, 287, 306
143	Cannington, *Som.* 62
316	Cannobie Kirk, *Dumf.* 188
123	Cannock, *Staff.* 171
55	**CANTERBURY, †† Kent, W. S.* 3. Fountain, King's Head. *Cross*, 326, 344, 345, 346, 409
29	Capel, *Surrey*, 31
230	**Capel Cerrig, Caern.* 132
401	Capelton, *Lanerks.* 187
217	Capel Voelas, *Denb.* 132
142	Carburton, *Notts.* 215
168	Cardeston, *Salop.* 130
160	**CARDIFF, † Glam. W. S.* 88. Angel, Cardiff Arms. *Cross*, 280, 352, 384
240	**CARDIGAN,† Card. TU. S.* 109. Black Lion, White Hart. *Cross*, 282, 342
261	Carew, *Pemb.* 93
90	Carisbrook, *Isle of Wight*, 25
—	Carfra Mill, *Berw.*
359	—*by Greenlaw*, 227
356	—*by Jedburgh*, 231
360	—*by Kelso*, 228
160	Carhampton, *Som.* 62. *Cross*, 446
293	Carleton, *Cumb.* 210
226	Carleton, *Yorksh.* 206
177	Carleton, *Yorksh.* 218
233	Carleton Miniot, *Yorksh.* 194
357	**Carlingwark Inn, Kirkudb.* 187
—	**CARLISLE,†† Cumb. S.* Blue Bell, Bush, Coffee House
301	—*by Boroughbridge*, 184
306	—*by Lancaster*, 178
	Cross, 346, 347, 418, 419, 444, 454
303	Carlton, *Cumb.* 178
131	Carlton, *Nott.* 181
149	Carlton, *Yorksh.* 216
237	Carnaby, *Yorksh.* 237
246	Carnford, *Lanc.* 177
188	Carno, *Montg.* 141
261	Carnon, *Cornw.* 70
242	Carperby, *York*, 217. *Cross*, 375
267	Carrigillgate, *Cumb.* 212
359	Carron Bridge, *Dumf.* 187
—	*Carshalton, *Surrey.* Greyhound, King's Arms. *Cross*, 366
322	Carter Fell, *Roxb.* 230
251	Carter House, *Lanc.* 210
—	*CARTMEL, Lanc. M.*
254	—*by Lancaster*, 210
265	—*by Milthorpe*, 209
90	Cashmoor Inn, *Dorset*, 40
256	Casterton, *Lanc.* 208
91	Casterton (Bridge) *Rutl.* 180

Dis		Dis	
97	Castle Acre, *Norf.* 260. *Cross*, 405	260	Chapel House, *Westm.* 200
105	Castle Bromwich, *Warw.* 170. *Cross*, 286	73	*Chapel House, *Oxon.* 121. Shakspeare's Head
—	*CASTLE CARY, *Som. TU.* Ainsford Inn	167	*CHAPEL IN LE FRITH, *Derb. TH.* 203. King's Arms, Royal Oak. *Cross*, 348
113	—*by Amesbury*, 60	168	Chapel Town, *Yorksh.* 193
116	—*by Salisbury*, 65 *Cross*, 306	—	*CHARD, *Som. M.* Angel, George, Red Lion
99	Castlecombe, *Wilts.* 91	146	—*by Bruton*, 65
357	*CASTLE DOUGLAS, *Kirk.* 187. Bell	140	—*by Yeovil*, 54 *Cross*, 328
255	*Castle Eden Inn, *Durh.* 232	112	Charfield, *Gloc.* 106
121	Castle Greasley, *Derb.* 158	48	Charing, *Kent*, 7. *Cross*, 326
100	Castle Rising, †† *Norf.* 251	73	Charlbury, *Oxon.* 94
164	Castleton, *Derb.* 202. *Cross*, 399	61	Charlow (East) *Berks.* 96
139	Catesby Beck, *Linc.* 242	7	Charlton, *Kent*, 4
30	Catherine Hill, *Surrey*, 19	82	Charlton, *Wilts.* 56
245	Caton, *Lanc.* 207. *Cross*, 376	94	Charlton, *Wilts.* 107
228	*Catterick, *Yorksh.* 183. Angel	96	Charlton, *Gloc.* 98
229	*Carterick Bridge, *Yorksh.* 183. George. *Cross*, 348	314	Charlton. *Northumb.* 224
110	Catton Lodge, *Norf.* 264	86	Charlton Street, *Wilts.* 49
143	Catts Ash, *Monm.* 88	141	Charmouth, *Dorset*, 41, 52
68	Catworth (Great) *Hunt.* 212	218	Chatburn, *Lanc.* 205
—	*Cave (North) *Yorksh.* *Cross*, 395. White Hart	30	*CHATHAM, *Kent, S.* 2. Mitre, Sun
—	*Cave (South) *Yorksh.* Fox. *Cross*, 395, 453. 454	75	*Chatteris, *Camb.* 253. George. *Cross*, 377
119	Cavendish Bridge, *Leic.* 174. *Cross*, 427	73	Chatteris Ferry, *Hunt.* 253
165	Caverleigh, *Devon.* 61	192	Chawley, *Devon.* 63
54	Causeway, *Essex*, 272	49	Chawton, *Hants.* 38, 45
142	Cawkwell, *Linc.* 244	226	Chaytor Houses, *Yorks.* 232
187	Cawood, *Yorksh.* 218, 228	179	Cheadle, *Chesh.* 167. *Cross*, 417
114	Cawston, *Norf.* 263		*CHEADLE, *Staff. S.* Royal Oak, Wheatsheaf
49	*Caxton, *Camb.* 248. Crown, George	140	—*by Leicester*, 191
192	Cefn Coch, *Monig.* 141	140	—*by Lichfield*, 170 *Cross*, 391
148	Cellar Head, *Staff.* 168	141	Checkley, *Staff.* 170, 191
120	*CERNE ABBEY, *Dorsets. W.* 55. New Inn	151	Cheddleton, *Staff.* 168, 170
212	Cerrig y Druidion, *Denb.* 131	188	Cheetham, *Lanc.* 205, 206
121	Chaddesley Corbet, *Worc.* 127	171	Chelford, *Chesh.* 162. *Cross*, 357, 399, 417
206	Chadleigh, *Devon.* 72	29	*CHELMSFORD, *Essex, F.* 265. Black Boy, Saracen's Head, White Hart. *Cross*, 349, 350
9	Chadwell, *Essex*, 268	2	Chelsea (Little) *Midd.* 42
43	Chailey, *Sussex*, 29	—	*CHELTENHAM, *Glocest. TH.* Fleece, George Hotel, Plough Hotel
41	Chailey Common, *Sussex*, 29. *Cross*, 387	94	—*by High Wycombe*, 111
20	Chalfont St. Peter's, *Bucks*, 125	98	—*by Northleach*, 98
22	Chalfont St. Giles, *Bucks*, 125	101	—*by Stowe on the Wold*, 101 *Cross*, 289, 359, 440
37	Chalgrave, *Bedf.* 154	69	Chelveston, *Northamp.* 213
23	Chalk Street, *Kent*, 2	135	*CHEPSTOW, *Monm. S.* 102. Beaufort Arms, Three Cranes. *Cross*, 331
39	Chalk Well, *Kent*, 2		
53	Challock Lees, *Kent*, 9		
361	Channel Kirk, *Berw.* 227		
198	Chapel Allerton, *Yorksh.* 193		
70	Chapel Brampton, *Northampt.* 149		

Dis	
182	Cheriton Cross, *Devon.* 69
85	Cherril, *Wilts.* 87
200	Cherston, *Devon.* 72
—	**CHERTSEY, Surrey, W.*
26	—*by Chertsey Bridge*, 43
22	—*by Esher*, 43
21	—*by Hampton Court Bridge*, 42
20	—*by Hounslow*, 44
23	—*by Twickenham*, 43
22	—*by Walton Bridge*, 43
27	**CHESHAM, Bucks. W.* 145
29	—*by Amersham*, 145
27	—*by Rickmansworth*, 145
13	Cheshunt Street, *Herts.* 248
14	Cheshunt Wash, *Herts.* 248
—	*CHESTER, †† *Chesh. W. S.* Coach and Horses, Hop Pole, Hotel, Pied Bull, White Lion
189	—*by Lichfield*, 152
180	—*by Newport*, 173
	Cross, 281, 290, 333, 334, 351, 352, 353, 371
265	Chester le Street, *Durh.* 223
150	**CHESTERFIELD, Derb. S.* 192, 205. Angel, Falcon. *Cross*, 285, 293, 330, 355, 356, 357, 381, 441
45	*Chesterford (Great) *Essex*, 256. Crown. *Cross*, 350
44	Chesterford (Little) *Essex*, 256
151	Chesterton, *Staff.* 162, 169
91	Cheverel (Little) *Wilts.* 57
138	Chetwynd Aston, *Salop.* 171. *Cross*, 334
22	Cheynies, *Bucks.* 145. *Cross*, 438
—	*CHICHESTER, †† *Sussex, W. S.* Dolphin, Swan
61	—*by Chiddingford*, 22
63	—*by Dunston*, 22
61	—*by Haslemere*, 21
	Cross, 296, 425
94	Chicklade, *Wilts.* 60
40	Chiddingfold, *Surrey*, 20, 22
137	Chidiock, *Dorset.* 41, 52
10	*Chigwell, *Essex*, 258. King's Head
118	Chilcompton, *Som.* 85
85	Chillesford, *Suff.* 278
93	Chilmark, *Wilts.* 64
147	Chilson, *Som.* 61, 86
88	Chiltern, *Wilts.* 58
157	Chilton, *Salop.* 123
66	Chilton, *Wilts.* 84
56	Chilton Park, *Suff.* 272
99	Chilvers Coton, *Warw.* 157
19	Chinham, *Kent*, 6
127	Chinnock (East) *Som.* 54
—	Chinnock (West) *Som.* *Cross*, 287

Dis	
—	**CHIPPENHAM, †† Wilts. S* Angel, White Hart
93	—*by Calne*, 87
103	—*by Wotton Basset*, 108
	Cross, 358, 359, 360, 363
32	Chipping, *Herts.* 248
—	**CHIPPING NORTON, See NORTON*
—	**CHIPPING ONGAR, See ONGAR*
—	**CHIPPING SODBURY, See SODBURY*
156	Chipstable, *Som.* 66, 67
180	Chirbury, *Salop.* 130
185	Chirk, *Denb.* 131, 133. *Cross*, 351
280	Chirton, *Northumb.* 234
11	Chislehurst, *Kent*, 9. *Cross*, 368
69	Chittisham, *Camb.* 250
184	Chittlehampton, *Devon.* 67
139	Cholcestre, *Heref.* 118
—	**Cholerford Bridge, Northumb. Cross*, 418
290	Chollerton, *Northumb.* 222. *Cross*, 391
208	**CHORLEY, Lanc. TU.* 165, 176, 207. Bull, Bull's Head, Royal Oak. *Cross*, 436
21	Chorley Wood, *Midd.* 145
—	**CHRISTCHURCH, †† Hants. M.* George
100	—*by Romsey*, 50
109	—*by Salisbury*, 50
106	—*by Southampton*, 50
	Cross, 295, 414
145	Christchurch, *Monm.* 88
98	Christian Malford, *Wilts.* 108
182	**CHUDLEIGH, Devon. S.* 72. Courtenay's Arms, King's Arms
194	**CHUMLEIGH, Dev. TH.* 63. King's Arms
112	Churcham, *Glos.* 99, 114
81	Churchill, *Oxon.* 96
87	Church Langton, See Langton
230	Church Marton, See Marton
158	**CHURCH STRETTON, See STRETTON*
89	**CIRENCESTER, †† Glos. M. F.* 103. King's Head, Ram. *Cross*, 298, 337, 341, 361, 363, 440
—	Citadella, *Yorksh.* *Cross*, 348, 421, 439
272	Claife, *Lanc.* 210
114	Clanville, *Som.* 60
52	Clapham, *Bedf.* 196
241	Clapham, *Yorksh.* 199. *Cross*, 455
3	Clapham Common, *Surrey*, 29

Dis	
73	Clapton, *Northamp.* 219
56	*CLARE, Suff. TU.* 272
227	Claughton (Garstang) *Lanc.* 177
247	Claughton (Lancaster) *Lanc.* 207. *Cross,* 376
93	Claybrook, *Leic.* 150
145	Clay Cross, *Derb.* 205
72	Claydon, *Suff.* 266. *Cross,* 343
47	Clayton, *Sussex,* 30
212	Clayton Green, *Lanc.* 176
202	Clèdvulch, *Caerm.* 101
275	Cleadon, *Durh.* 234
166	*Cleathorpe, *Linc.* 242. Dolphin
137	**CLEOBURY MORTIMER, Salop. TH.* 129. Eagle and Serpent. *Cross,* 321
88	Clermont Lodge, *Norf.* 261
123	*CLEY, Norf. S.* 262. *Cross,* 365
49	Cliff, *Sussex,* 29. *Cross,* 323
—	*Clifton, (near Bristol) Bath Hotel, York Hotel
192	Clifton (Bolton) *Lanc.* 207
223	Clifton (Preston) *Lanc.* 165
286	Clifton, *Northumb.* 224
52	Clifton, *Oxon,* 102. *Cross,* 361
201	Clifton, *Yorksh.* 229
285	Clifton, *Westm.* 178
113	Clifton, *Worc.* 114
310	Clifton (Little) *Cumb.* 200. *Cross,* 348
217	**CLITHEROE,* †† *Lanc. S.* 205. Swan. *Cross,* 395
152	Clockmill, *Heref.* 120
42	Clophill, *Bedf.* 154
177	Clopton Bridge, *Devon.* 72
181	Clotton, *Chesh.* 152
222	Cloughton, *Yorksh.* 240
147	Clown, *Derb.* 197
—	*Clutton, *Som.* Golden Heart. *Cross,* 328
140	Clytha, *Monm.* 115. *Cross,* 282
245	Cobham Mundeville, *Durh.* 223
—	*Cobham, *Surrey.* George, White Lion
17	—*by Putney,* 45
19	—*by Wandsworth,* 19 *Cross,* 392
305	**COCKERMOUTH,* †† *Cumb. M.* 280. Globe, Sun. *Cross,* 348
52	Cocking, *Sussex,* 21
176	Cockshut, *Salop.* 133
75	Coddenham Bridge, *Suff.* 267
90	Caddord (West) *Wilts.* 58. *Cross,* 295
26	Codicote, *Herts.* 195
44	*COGGESHALL, Essex, S.* 266. *Cross,* 384
51	**COLCHESTER,* †† *Essex, S.* 266. Angel, Cups, Red Lion, White Hart. *Cross,* 310, 364, 365
253	Cold Blow, *Pemb.* 90
225	Cold Coniston, *Yorksh.* 199
142	Cold Hanworth, *Linc.* 242
9	Cold Harbour, *Kent,* 9
110	Cold Harbour, *Linc.* 213. *Cross,* 315
80	Cold Harbour Inn, *Wilts.* 107. *Cross,* 361
261	Cold Hasledon, *Durh.* 232
180	Cold Henley, *Yorksh.* 198
263	Cold Rowley, *Durh.* 231
49	Cold Waltham, *Sussex,* 34
334	*COLDSTREAM, Berw.* 226
149	*Colebrook Dale, *Salop.* 124, 128, (At the Iron Bridge) Toutine Inn. *Cross,* 400
184	Coleford, *Devon.* 69. *Cross,* 446
74	Coleshill, *Berks.* 107
103	**COLESHILL, Warw: W.* 160. Angel, Swan. *Cross,* 286, 449
124	**COLFORD, Gloc. TU.* 114. Angel
25	Collier's End, *Herts.* 248. *Cross,* 365
130	Collingham, *Notts.* 214
—	**COLLUMPTON, Devon. S.* Half Moon, White Hart
172	—*by Bath,* 86
160	—*by Bruton,* 64
167	—*by Honiton,* 63
17	*Colnbrook, *Bucks.* 89. George, White Hart
218	*COLNE, Lanc. W.* 206. *Cross,* 319
18	Colney, *Herts.* 149
16	Colney Street, *Herts.* 146
102	Coltersworth, *Linc.* 181. *Cross,* 312
129	Colwich, *Staff.* 161
150	Colyford, *Devon.* 52. *Cross,* 445
151	*Colyton, *Devon.* 52. De la Pole Arms, White Hart. *Cross,* 445
156	Comb, *Heref.* 116, 118
—	*COMB MARTIN, Devon, TU. Cross,* 446
84	Combe Basset, *Wilts.* 49, 49
52	Compton, *Berks.* 84
193	Compton, *Devon.* 75
67	Compton, *Hants.* 38
89	Compton Chamberlein, *Wilts.* 53
127	Compton Green Field, *Gloc.* 87. *Cross,* 331
77	Compton (Long) *Warw.* 121
119	Compton (Nether) *Dorset.* 54
50	Conder's Hole, *Sussex,* 22, 36

Dis	
88	Condicote, *Glouc.* 97
—	**CONGLETON, Chesh. S.* Black Lion, Swan
164	—*by Derby*, 175
161	—*by Lichfield*, 162
	Cross, 335, 409, 416
179	Coniston, *Yorksh.* 245
86	Connock or Coule, *Wilts.* 56
211	Cook Bridge, *Lanc.* 205
201	Cookridge, *Yorksh.* 195
46	Cook's Bridge, *Sussex*, 39
65	*Copdock, *Suffolk*, 266. Elm
35	Copping Crouch, *Kent*, 10
27	Copthorn Common, *Surrey*, 29
16	Corbet's Tye, *Essex*, 267
277	*Corbridge, *Northumb.* 231. Angel. *Cross*, 419
106	*CORBY, Linc. TH.* 180, 238. *Cross*, 312
116	*CORFE CASTLE,†† Dorset. TH.* 50
62	Corhampton, *Hants.* 46
333	*Cornhill, *Northumb.* 226. Bee-Hive
154	Cornhill, *Staff.* 168, 170
178	Corntown, *Glam.* 89
292	Corridge, *Northumb.* 230
97	Corsham, *Wilts.* 83
100	Corsley Heath, *Wilts.* 58
114	Cortlingstock, *Nott.* 191
202	**CORWEN, Merion.* 131, 133. Owen Glendor. *Cross*, 281
95	Coscombe Cross, *Glouc.* 97
68	Cosham, *Hants.* 20. *Cross*, 296, 362, 414
110	Cotes, *Leic.* 191
115	Cotheridge, *Worc.* 117
214	Cothy Bridge, *Caerm.* 101
200	Cottingley, *Yorksh.* 219
71	Cottington, *Kent*, 6
80	Cotterstock, *Northamp.* 213
46	Cotton End, *Bedf.* 195
105	Coughton, *Warw.* 127. *Cross*, 291
59	Court Week, *Sussex*, 35
88	Cove House, *Wilts.* 107
91	*COVENTRY, †† *Warw. F.* 160. King's Head, White Bear. *Cross*, 301, 308, 420, 429
231	Cover Bridge, *Yorksh.* 216
250	Cowan Bridge, *Lanc.* 199
91	Cowbit, *Linc.* 254
173	**COWBRIDGE, Glam. TU.* 89. Bear. *Cross*, 281
158	Cowbridge, *Staff.* 191. *Cross*, 410
84	*Cowes, *Isle of Wight*, 24, 25. Fountain and Vine

Dis	
42	Cowfold, *Sussex*, 33
175	Cowley Bridge, *Devon.* 63, 69
122	Coxley, *Som.* 62
108	Crab's Cross, *Warw.* 127.
272	*Crackenthorp, *West.* 184. New Inn
166	Cranage, *Chesh.* 164
93	*CRANBOURN, Dorset. W.* 49
58	Cranbourn, *Hants.* 53
—	*CRANBROOK, Kent, S.*
51	—*by Maidstone*, 12
49	—*by Tunbridge*, 16
	Cross, 325
12	*Cranford Bridge, *Midd.* 80. White Hart
—	Cransfield, *Lanc. Cross*, 376
234	Crathorne, *Yorksh.* 232
30	*Crawley, *Sussex, S.* 30. George, Rising Sun
206	Crawshaw Booth, *Lanc.* 206
13	Crayford, *Kent*, 2
27	Cray Hill, *Essex*, 268
116	Creak (South) *Norf.* 252
63	Creamer's Hut, *Hunt.* 180. *Cross*, 309
74	Creaton, *Northamp.* 149
140	Credenhill, *Heref.* 112
180	**CREDITON, Devon. S.* 63, 69. Angel, Ship, White Hart. *Cross*, 446
380	*CREETOWN, Kirkc.* 188
152	Cressage, *Salop.* 128
263	Cresselly, *Pemb.* 92
259	Cresswell, *Pemb.* 92
178	Crew, *Devon.* 74
132	**CREWKERNE, Som. S.* 54. George. *Cross*, 287, 328
79	Crick, *Monm.* 88, 102. *Cross*, 283
136	Crick, *Northamp.* 156
117	Crickett's Inn, *Leic.* 158
157	*CRICKHOWELL, Breckn. TH.* 100
234	*CRICKIETH, Caern. W.* 140
84	*CRICKLADE,†† Wilts, S.* 107. Swan, White Horse. *Cross*, 361, 363
218	Crimble Passage, *Devon.* 77
106	Cringleford, *Norf.* 258
54	Cripp's Corner, *Sus.* 12. *Cross*, 326
184	*Crockern Well, *Devon.* 69. Golden Lion
98	Crockerton, *Wilts.* 66. *Cross*, 304
133	Croft, *Linc.* 244
237	Croft, *York.* 222. *Cross*, 348
224	Croft Hole, *Corn.* 77
71	Crofton, *Wilts.* 85
45	Cromarsh Gifford, *Oxon.* 95

Dis	
—	*CROMER, Norf. S.*
132	— *by Norwich*, 264
129	— *by Repeham*, 263
	Cross, 365, 403
142	Cromford, *Derb.* 202
130	Cromwell, *Notts.* 181
—	*Cross, Som. New Inn, White Hart. Cross, 287, 336
311	Crossbarrow, *Cumb.* 201
69	Cross Ford, *Wilts.* 81
167	Cross Gate, *Salop.* 130, 137
62	Cross Green, *Suff.* 266
65	Cross Green, *Suff.* 272
56	Cross Hall, *Beef.* 179, 212
135	Cross Hands Inn, *Derb.* 202. *Cross*, 285
106	*Cross Hands Inn, Gloc: 91, 107. *Cross*, 288, 337
214	Cross Hill, *Yorksh.* 199, 219
50	Cross-in-Hand, *Sussex*, 17. *Cross*, 325, 388, 389
130	Cross-in-Hand, *Heref.* 112
216	Cross Inn, *Caerm.* 101
211	Cross Inon, *Glamorg.* 90
365	Crossle, *Roxb.* 189
291	Crosthwaite, *Cumb.* 211. *Cross*, 347
295	Crosthwaite (Little) *Cumb.* 211. *Cross*, 247
113	Crostwick, *Norf.* 263
196	Crossycerlog, *Caerm.* 100
48	Crouch Hill, *Sussex*, 33
67	Croughton, *Northamp.* 126
48	Crousst Corner, *Sussex*, 17
58	Crowhurst Park, *Sussex*, 14
—	*CROWLAND, Linc. S.*
93	— *by Peterborough*, 238
86	— *by Ramsey*, 254
167	*CROWLE, Linc. M.* 215, 243. *Cross*, 369
276	Crowlese, *Corn.* 71
82	Crowton, *Norf.* 262
—	*CROYDON, Surrey, S.* Greyhound, King's Arms
14	— *by Lewisham*, 13
9	— *by Streatham*, 27
	Cross, 366, 367, 368
165	Cruckton, *Salop.* 130
39	*CUCKFIELD, Sussex, TU.* 30. King's Head, Talbot. *Cross*, 387
108	Cucklington, *Som.* 66
55	Culham Bridge, *Oxon.* 102
205	Cullingworth, *Yorksh.* 199. *Cross*, 319
154	Cund, *Salop.* 128
228	Cumbertrees, *Dumf.* 186
105	Curdworth Bridge, *Warw.* 160. *Cross*, 449
130	Curry Rivell, *Som.* 60
195	Cwm Ystwith, *Card.* 113
215	*Cyrniogen, Denb.* 131

D.

12	Dagenham, *Essex*, 268
136	Dalby, *Linc.* 242
385	Dalhousie, *Edinb.* 189
374	*DALKEITH, Edinb.* 227. White Hart
67	Dallington, *Northamp.* 156
—	Dallington, *Sussex. Cross*, 388
347	Dalswinton, *Dumf.* 186
276	*DALTON, Lanc. S.* 209. *Cross*, 390
236	Dalton, *Yorksh.* 222
262	Dalton le Dale, *Durh.* 232
33	Danbury, *Essex*, 269
37	Danehill, *Sussex*, 29
248	Dare Bridge, *Lanc.* 177
142	Darlaston, *Staff.* 161. *Cross*, 335, 411
147	Darley, *Derb.* 202
241	*DARLINGTON, Durh. M.* 223. King's Head, Talbot. *Cross*, 348, 444, 452
161	Darnal, *Yorksh.* 216
86	Darnton, *Gloc.* 97
174	Darrington, *Yorksh.* 182
105	Darsingham, *Norf.* 251
—	*DARTFORD, Kent, S.* Bull, Bull and George, Granby's Head, Rose
16	— *by Eltham*, 3
15	— *by Shooter's Hill*, 2
	Cross, 367
189	Dartmoor Forest, *Devon.* 74
—	*DARTMOUTH, †† Devon. F.* Castle
203	— *by Newton Bushel*, 75
210	— *by Totness*, 76
	Cross, 369
175	Darton, *Yorksh.* 198
171	Davenham. *Chesh.* 163
72	*DAVENTRY, Northamp. W.* 160. Saracen's Head, Wheatsheaf. *Cross*, 300
224	Davidstow, *Corn.* 79
187	Dawlish, *Devon.* 75. New Inn
43	Deadman's Cross, *Bedf.* 195
74	*DEAL, Kent, TH.* 6. Royal Exchange, Three Kings. *Cross*, 412
84	Dean, *Northampt.* 212

Dis	
112	Dean, *Som.* 59
160	Dean Hill, *Chesh.* 163
196	Dean Prior, *Devon.* 72
55	Deans, *Sussex*, 33
83	Dean Thorpe, *Northamp.* 212
83	*DEBENHAM, Suffolk, F.* 267. *Cross*, 452
69	*DEDDINGTON, Oxon. S.* 113. *Cross*, 299, 361, 426
59	*Dedham, *Essex*, 266. Sun
272	Demmings, *Westm.* 178
—	**DENBIGH*, † *Denb. W.* Bull, Crown.
213	—*by Llangollen*, 135
200	—*by Wrexham and Mold*, 172 *Cross*, 386
202	Denholm Gate, *Yorksh.* 199
4	Denmark Hill, *Surrey*, 13
44	Dennel End, *Bedf.* 154
37	Den Park, *Sussex*, 31, 32
68	Densell, *Kent*, 8
64	Denton, *Kent*, 8
83	Denver, *Norf.* 250
4	Deptford, *Kent*, 1, 4
87	*Deptford Inn, *Wilts.* 58,59. *Cross*, 295
126	**DERBY*,†† *Derb. F.* 174. Bell, George, King's Head, New Inn. *Cross*, 304, 311, 316, 330, 427
101	**DEREHAM (EAST) Norf. F.* 261. George, King's Arms. *Cross*, 405, 406
91	Derry Hill, *Wilts.* 87
79	Desborough, *Northamp.* 155
324	Detchon, *Northumb.* 224
100	Deverill, *Wilts.* 66
206	*Devil's Bridge, *Card.* 142. Havod Arms
59	Devil's Ditch, *Camb.* 257. *Cross*, 339
—	**DEVIZES*,†† *Wilts. TH.* Black Bear, Castle
91	—*by Andover*, 56
89	—*by Marlborough*, 82 *Cross*, 359, 364
94	Dickleburgh, *Norf.* 267
52	Didcott, *Berks.* 95
60	Diddington, *Hunt.* 179
104	Didmarton, *Glos.* 106. *Cross*, 298
181	Didsbury, *Lanc.* 167
116	Dimmock, *Glos.* 121
150	Dimsdale, *Staff.* 162, 169
119	Dinder, *Som.* 59
45	Dinton, *Bucks.* 129
90	Dinton, *Wilts.* 64
335	Dinwoody Green, *Dumf.* 185
200	Dipford, *Devon.* 68
—	**DISS*, *Norf. F.* King's Head, Saracen's Head
91	—*by Botesdale*, 271
94	—*by Scole Inn*, 267
86	—*by Stow Market*, 273
111	Dishley, *Leic.* 174
174	*Disley, *Chesh.* 203. Ram
—	Distington, *Cumb.*
315	—*by Maryport*, 201
302	—*by Whitehaven*, 210
210	Ditchford, *York.* 222, 232
45	Ditchling, *Sussex*, 29
31	Ditton, *Kent*, 7, 8. *Cross*, 314
227	Dobwalls, *Cornw.* 76. *Cross*, 434
132	Docklow, *Heref.* 117
208	**DODBROOK, Devon. W.* 76
76	Doddington, *Camb.* 253
148	Doddington, *Som.* 62
353	Dodds Mill Heugh, *Roxb.* 227
118	Dodenham, *Worc.* 117
243	Dolbenmaen, *Caern.* 140
193	Dole Goch, *Card.* 119
—	**DOLGELLY, Merion. TU.* Golden Lion, Ship Tavern
212	—*by Ludlow*, 139
216	—*by Shrewsbury*, 140 *Cross*, 280
212	Dolwen, *Denbigh.* 172
162	**DONCASTER, Yorksh. S.* 182, 216. Angel, Red Lion, Rein Deer. *Cross*, 294, 369, 371
110	**DONINGTON, Linc. S.* 241. Red Cow. *Cross*, 315, 318
155	Donniford, *Som.* 62
119	**DORCHESTER*,†† *Dorset. S* 40. Antelope, King's Arms. *Cross*, 306, 371, 372
49	Dorchester, *Oxon.* 94. *Cross*, 424
23	**DORKING, Surrey, TH.* 31. Red Lion, White Horse. *Cross*, 409
130	Dormington, *Heref.* 119
159	Dormoton, *Salop.* 152
321	Dornock, *Dumf.* 186
62	Dorrington, *Kent*, 8
373	**Douglas Mill Inn, Lanar.* 185
114	Doutling, *Som.* 59
137	Dovebridge, *Derb.* 191. *Cross*, 316
326	Doveford Bridge, *Roxb.* 230
71	**DOVER*,†† *Kent, W. S.* 3. City of London, Royal Hotel, Ship, York House. *Cross*, 412
69	Dover Court, *Essex*, 274
94	Dowdswell, *Glos.* 98, 101

Dis
227 Downderry, *Cornw.* 77
— *DOWNHAM MARKET, Norf. S.* Crown, Swan
95 — *by Brandon*, 250
84 — *by Ely*, 259
Cross, 314
61 Down House, *Hants.* 39
203 Downton, *Devon.* 74
88 Downton, †† *Wilts.* 49
148 Draycott, *Staff.* 191. *Cross*, 292
— Drayton, *Oxon.*
77 — *by Amersham*, 126
73 — *by Watford*, 143
— *DRAYTON, Salop. W.* Talbot
160 — *by Eccleshall*, 152
151 — *by Newport*, 172
Cross, 417, 441
— *DRIFFIELD (GREAT) Yorksh. TH.* Red Lion
196 — *by Lincoln*, 240
228 — *by York*, 237
Cross, 420
198 Dring Houses, *Yorksh.* 229
126 *DROITWICH*, †† *Worc. F.* 114. George. *Cross*, 290, 329
156 *DRONEFIELD, Derb. TH.* 192. *Cross*, 330
64 Droxford, *Hants.* 46
408 Drumflower, *Wigt.* 188
— Drwsynant, *Merion. Cross*, 280
126 *DUDLEY, Worc. S.* 124. Lord Dudley's Arms. *Cross*, 307, 342
194 Dudley Hill, *York.* 219
131 Duffield, *Derb.* 203, 204
— Duffryn, *Card. Cross*, 279
51 Dugles Lake, *Sussex*, 20
165 *DULVERTON, Som. S.* 66, 67
5 Dulwich, *Surrey*, 13
341 *DUMFRIES, Dumf.* 186. George, King's Arms
363 *DUNBAR, Hadd.* 225. New Inn, St. Andrew
179 Duncehill, *Yorksh.* 237, 239
80 Dunchurch, *Warw.* 160. Dun Cow, Star
53 Duncton, *Sussex*, 22
366 Duncton Water, *Lanar.* 185
111 Dunkelton, *Som.* 85
205 Dun Keswick, *Yorksh.* 193
106 Dunkirk, *Glouc.* 106. *Cross*, 288, 341
284 Dunmail Raise Stones, *Westm.* 200
— *DUNMOW, Essex, S.* Saracen's Head
42 — *by Chelmsford*, 270
38 — *by Epping*, 259 *(See next column)*

Dis
40 — *by Ongar*, 258
Cross, 349, 364
407 Dunragget, *Wigt.* 188
33 *DUNSTABLE, Bedf. W.* 149. Crown, Sugar Loaf. *Cross*, 339
82 Dunsmore Heath, *Warw.* 160
161 *DUNSTER, Som. F.* 62. *Cross*, 378, 446
129 Dunston Pillar, *Linc.* 213, 239
21 Dunton, *Kent*, 10
114 Dunton, *Norf.* 253
— Dunwich, †† *Suff.*
97 — *by Rendlesham*, 278
100 — *by Saxmundham*, 275
259 *DURHAM, †† Durh. S.* 220, 223. Green Dragon, Queen's Head, Wheatsheaf. *Cross*, 372, 373, 374, 375
139 Durleigh, *Som.* 67
117 Durley Cross, *Glouc.* 99
171 Durley Ford, *Devon.* 66
109 *DURSLEY, Glouc. TH.* 105, 106. Lamb, Old Bull. *Cross*, 329, 336
148 Durston, *Som.* 86
182 Dutton, *Chesh.* 152
— Dymchurch, *Kent. Cross*, 326, 345, 346, 412
203 *DYNASMOUTHY, Merion. F.* 139
138 Dynystuw, *Monm.* 99

E.

194 Ealand, *Yorksh.* 198. *Cross*, 348
6 Ealing, *Midd.* 110
— Earith, *Huntingd. Cross*, 377
93 Earl Stoke, *Wilts.* 57
271 Earls Bridge, *Durh.* 221
105 Earsham, *Norf.* 276
126 Earston, *Worc.* 137
58 Eartham, *Sussex*, 36
49 Easebourn, *Sussex*, 22
259 Easington, *Durh.* 232
85 Easington, *Glouc.* 103
197 Easington, *Yorksh.* 245
213 *Easingwold, Yorksh.* 229. New Inn, Rose and Crown. *Cross*, 383
213 Eastburn, *York.* 199
61 Eastergate, *Sussex*, 36
89 Easterton, *Wilts*, 57
199 Eastham, *Chesh.* 166
242 East Lane End, *Cornw.* 70
40 Easton (Great) *Essex*, 259. *Cross*, 349
52 Eastwell, *Kent*, 9

Dis	
90	Eatington (Upper) *Warw.* 127. *Cross*, 301
136	Eaton Bridge, *Heref.* 117
27	Eaton Bridge, *Kent*, 14
55	*Eaton Socon, *Bedf.* 179. Cock, White Horse. *Cross*, 341
324	**ECCLESFECHAN, Dumf. MONTHLY MARKET*, 185. Post Office
146	Eccles Green, *Heref.* 112
148	**ECCLESHALL, Staff. F.* 152. Royal Oak. *Cross*, 317
95	Eddington, *Wilts.* 57
45	Eden Green, *Kent*, 16
123	Edgarly, *Som.* 62
128	Edgefield Green, *Norf.* 264
—	*Edge Hill, *Warw.* Rising Sun
83	—*by Amersham*, 126
79	—*by Watford*, 144
8	*Edgware, *Midd.* 142. White Hart
—	*EDINBURGH, *Edinb. DAILY MARKET.* Black Bull, Cameron's Hotel, George Hotel, Mail Coach Office, White Hart
391	—*by Berwick*, 225
392	—*by Carlisle and Selkirk*, 189
367	—*by Catterick and Jedburgh*, 231
380	—*by Coldstream*, 227
396	—*by Huntingdon, York, and Alnwick*, 249
381	—*by Kelso*, 228
381	—*by Morpeth and Jedburgh*, 231
377	—*by Newcastle and Jedburgh*, 231
398	—*by York and Berwick*, 229
387	—*by York and Coldstream*, 229
388	—*by York and Kelso*, 229
7	*Edmonton, *Midd.* 247. Cross Keys
22	Effingham, *Surrey*, 34
18	*Egham, *Surrey*, 37. Crown, King's Head, Red Lion
251	Eglestone, *Durh* 212
216	Egloskerry, *Corn.* 79
293	*EGREMONT, Cumb. S.* 210. *Cross*, 348
326	Eives Kirk, *Dumf.* 189
65	Elbridge, *Sussex*, 36
248	Elden, *Durh.* 220
120	Elford, *Staff.* 158
66	*ELHAM, Kent, M.* 8
150	Elkington (South) *Linc.* 242
313	**ELLENFOOT, Cumb. F.* 200, 210. Golden Lion. *Cross*, 347
—	**ELLESMERE, Salop. TU.* Royal Oak
178	—*by Cockshut*, 133

(See the next column)

Dis	
183	—*by Wem*, 133
	Cross, 290, 333, 416
226	Ellington (Low) *Yorksh.* 216
167	Elm (Little) *Som.* 58
10	Elmers End, *Kent*, 13. *Cross*, 368
106	Elmham, *Norf.* 261
171	Elmsall (North) *Yorksh.* 219
55	Elmstead Market, *Essex*, 274
304	Elsdon, *Northumb.* 230
11	Elstree, or Idlestry, *Herts.* 146
49	Elstow, *Bedf.* 154
123	Elvaston, *Derb.* 174. *Cross*, 427
8	**ELTHAM, Kent, M.* 3. Castle
360	**Elvan Foot Bridge, Laner.* 185
76	Elvedon, *Suffolk*, 257
67	*ELY, *Camb. S.* 250. Lamb. *Cross*, 376, 377
163	Ely Bridge, *Glam.* 89
54	Emberton, *Bucks.* 155
120	Emborrow, *Som.* 85
287	Emont Bridge, *Westm.* 178, 184
—	*Emsworth, *Hants.* Crown. *Cross*, 296
190	Enderton, *Chesh.* 173
289	Enerdale, *Cumb.* 210
10	**ENFIELD, Midd. S.* 247. George
9	*Enfield Highway, *Midd.* 247. Rose and Crown
10	Enfield Wash, *Midd.* 247
19	Englefield Green, *Surrey*, 55
142	Enmore, *Som.* 67
60	Enslow Bridge, *Oxon.* 113
—	*Enstone, *Oxon.* Lichfield Arms, Talbot
73	—*by Henley*, 94
69	—*by High Wycombe*, 121
17	**EPPING, Essex, F.* 256. Epping Place. *Cross*, 350
14	**EPSOM, Surrey*, 31. King's Head, Spread Eagle. *Cross*, 366
160	Epworth, *Linc.* 215
108	Erdington, *Warw.* 171. *Cross*, 286, 292, 330
—	*Esher, *Surrey.* Bear, Grapes
14	—*by Brompton*, 43, 45
16	—*by Wandsworth*, 19
202	Eskynald, *Card.* 113, 142
22	Eton College, *Bucks.* 80
209	Euxton, *Lanc.* 165
75	*Everley (East) *Wilts.* 56. Crown *Cross*, 361, 440
77	Everley (West) *Wilts.* 56
126	Evershott, *Dorset.* 55
109	**EVESHAM,†† Worc. M.* Crown 95, 97. *Cross*, 291, 302, 379
68	Ewell, *Kent*, 3

Dis	
12	*EWELL, *Surrey, TH.* 31. Bull's Head. *Cross,* 366, 390
179	*Ewenny, or Wenny, *Glam.* 89. Pelican
277	Ewes Bridge, *Northumb.* 224
199	Ewloe, *Flint.* 153
196	Exbourn, *Devon.* 69
168	Exbridge, *Som.* 67
—	*EXETER,†† *Devon. W.* F. Half Moon, Hotel, New London Inn, Old London Inn
184	—*by Bath,* 86
172	—*by Bruton,* 61, 64
172	—*by Lyme Regis,* 52
174	—*by Ottery St. Mary's,* 52
168	—*by Shaftesbury,* 54
173	—*by Salisbury and Dorchester,* 42
178	—*by Wellington,* 61
	Cross, 336, 377, 378
167	*Exmouth, *Devon.* 52. Globe, London Inn. *Cross,* 378, 445
62	Exton, *Hants.* 46
85	Eye, *Northamp.* 241
89	EYE,†† *Suffolk, S.* 267
81	Eye, *Suff.* 278
346	*EYEMOUTH, Berw.* 224
64	Eynsham, *Oxon.* 98
186	Eyton, *Denb.* 134

F.

180	Fairburn, *Yorksh.* 182. *Cross,* 380
98	*FAIRFORD, *Glos. TH.* 103. Bull
134	Fair Mile, *Heref.* 117
163	Fair Mile Inn, *Devon.* 52
25	Fair Street, *Kent,* 8
—	*FAKENHAM, *Norf. TH.* Red Lion
113	—*by Dereham,* 261
117	—*by Lynn,* 253
109	—*by Swaffham,* 260, 261
	Cross, 403
366	*Falla, *Edinb.* 227. Black Shields
54	Falmer, *Sussex,* 28
269	*FALMOUTH, *Cornw. TH.* 78. Hotel, King's Arms
238	Falsgrave, *Yorksh.* 235, 240. *Cross,* 373
238	Fardale, *Yorksh.* 217
73	*FAREHAM, *Hants. W.* 47. Red Lion. *Cross,* 296, 414
31	Farleigh, *Kent,* 13
254	Farlton Lane, *Lanc.* 177
58	Farnborough, *Berks.* 84
32	Farnborough, *Hants.* 38
14	*Farnborough, *Kent,* 10. George. *Cross,* 367

Dis	
87	Farnham, *Suff.* 275
—	*FARNHAM, *Surrey, TH.* Bush, Lion and Lamb
39	—*by Guildford,* 20
38	—*by Staines,* 38
	Cross, 366
17	*Farningham, *Kent,* 6. Black Lion, Bull. *Cross,* 367
194	Farnworth, *Lanc.* 207
50	Farringdon, *Hants.* 45. *Cross,* 425
—	*FARRINGDON, *Berks. TU.* Bell, Crown
70	—*by Abingdon,* 103
68	—*by Wantage,* 96
	Cross, 337, 341, 379
141	Faulty, *Som.* 67
60	Fawley, *Berks.* 84
38	Fawley Court, *Bucks.* 83. *Cross,* 438
—	Fazeley, *Staff. Cross,* 286, 450
312	Featherston Castle, *Northumb.* 212
27	Fellbridge, *Sussex,* 28
121	Felmingham, *Norf.* 264
65	Felpham, *Sussex,* 36
13	Feltham, *Midd.* 44
175	Felton, *Salop.* 131
299	Felton Bridge, *Northumb.* 224
160	Fenny Bridges, *Devon.* 41
61	*Fenny Stanton, *Hunt.* 253. George. *Cross,* 310
45	Fenny Stratford, *Bucks.* 159
142	Fenton, *Linc.* 243
327	Fenwick, *Northumb.* 224
122	Fernhill Green, *Worc.* 114
45	Fernhurst, *Sussex,* 21
217	Ferrinsby, *Yorksh.* 194. *Cross,* 382
177	*Ferry Bridge, *Yorksh.* 182. Angel, Greyhound, Swan. *Cross,* 379, 380
252	Ferry Hill, *Durh.* 223
92	Fettle Bridge, *Norf.* 257
47	*FEVERSHAM, *Kent, W. S.* 3. Ship
220	Festiniog, *Merion.* 136
61	Fifield, *Berks.* 102. *Cross,* 338
77	Fifield, *Wilts.* 82
184	Filleigh, *Devon.* 61
56	Filmer Hill, *Hants.* 45
219	Fimber, *Yorksh.* 237
67	Finborough (Great) *Suff.* 272
50	Finden, *Sussex,* 32
88	Finford Bridge, *Warw.* 160. *Cross* 426
374	Fingland, *Dumf.* 187
62	Finmere, *Oxon.* 126. *Cross,* 340
262	Finsthwaite, *Lanc.* 210

Dis	
257	*FISCARD*, or Fishguard, *Pemb. F.* 109
43	Fisher's Street, *Sussex*, 20, 22
81	Fisherton, *Wilts* 53. *Cross*, 295
52	Fittleworth, *Sussex*, 20
221	*Five Lanes Inn, Cornw.* 70
191	Fixby Hall, *Yorksh.* 198. *Cross*, 348
244	Flamborough, *Yorksh.* 237. *Cross*, 373
—	Flamborough Head, *Yorksh.*
209	—*by Hull*, 246
244	—*by York*, 237
169	Flash, *Chesh.* 175
309	Flimby, *Cumb.* 210
—	Flimwell, *Sussex*
48	—*by Frant*, 15
45	—*by Lamberhurst*, 11
168	Flinborough, *Linc.* 214, 215
209	*FLINT*,† *Flint.* 134
105	Flitcham, *Norf.* 252
43	Flitwick, *Bedf.* 154
343	*Fly Bridge, *Roxb.* 230. Salmon
182	Flockton, *Yorksh.* 198
221	Flowerleck Hill, *Merion.* 139
177	Foldby, *Yorksh.* 219
93	Foleshill, *Warw.* 157
106	**FOLKINGHAM*, *Linc. TH.* 238. Greyhound. *Cross*, 315
—	**FOLKESTONE*, *Kent, TH.* Folkestone Arms
72	—*by Canterbury*, 8
73	—*by Elham*, 8
72	—*by Maidstone*, 7
75	—*by Rochester*, 7 *Cross*, 346, 412
95	Fonthill, *Wilts.* 64
12	*Foot's Cray, *Kent*, 6. Black Horse, Tiger's Head. *Cross*, 367
93	Ford, *Gloc.* 97
99	Ford, *Wilts.* 91
171	Forden, *Montg.* 139
92	Fordham, *Norf.* 250
—	**FORDINGBRIDGE*, *Hants. S.* Greyhound
88	—*by Romsey*, 50
94	—*by Salisbury*, 49
349	Forest, *Dumfr.* 146
50	Forest Hill, *Oxon.* 113
31	Forest Row, *Sussex*, 28. *Cross*, 449
73	Fornham St Martin, *Suffolk*, 271
52	Forston Green, *Kent*, 16
77	Forton, *Hants.* 47
64	Foster's Booth, *Northampt.* 159
131	Foston, *Derb.* 190. *Cross*, 316
116	Foston, *Linc.* 181
84	Fotheringhay, *Northampt.* 201
42	Foulmere, *Camb.* 250
111	*FOULSHAM*, *Norf. TU.* 262
124	Four Crosses Inn, *Staff.* 171
57	Four Oaks, *Sussex*, 11
84	Four Shire Stone, *Gloc.* 95
91	*Fovant, *Wilts.* 53. Pembroke's Arms
239	*FOWEY*,†† *Cornw. S.* 77
206	Foxholes, *Yorksh.* 240
99	Foxley, *Wilts.* 107. *Cross*, 337
—	Fradden, *Cornw.*
245	—*by Bodmin*, 70
255	—*by Camelford*, 79
87	*FRAMLINGHAM*, *Suff. S.* 275
300	Framlington (Long) *Northumb.* 226
299	Framlington (Low) *Northumb.* 226
38	Frant, *Sussex*, 15
57	Frating, *Essex*, 274
218	Fridaythorpe, *Yorksh.* 237
30	Frimley, *Surrey*, 38
128	Friskney, *Linc.* 244
120	Fritton, *Suff.* 276
107	**Frocester*, *Gloc.* 106. *Cross*, 289
165	Frodingham, *Linc.* 215
195	Frodingham, *Yorksh.* 246
192	**FRODSHAM*, *Chesh. W.* 158. Bear's Paw. *Cross*, 352
92	*Frog Mill Inn, *Gloc.* 98
229	Frogmoor, *Cornw.* 77
17	Frogmore, *Herts.* 146
—	**FROME*, *Som. W. S.* George
104	—*by Deptford Inn*, 59
103	—*by Shrewton*, 58
107	—*by Trowbridge*, 85 *Cross*, 294, 305, 360
260	Frosterley, *Durh.* 221
67	Froxfield, *Wilts.* 81, 84
44	Froyle, *Hants.* 38
84	Fugglestone, *Wilts.* 53. *Cross*, 295
4	Fulham, *Midd.* 42
270	Fulwell, *Durh.* 233, 234

G.

26	Gad's Hill, *Kent*, 2
—	**GAINSBOROUGH*, *Linc. TU.* Blackmoor's Head, White Hart
151	—*by Lincoln*, 243
149	—*by Newark*, 214 *Cross*, 356, 380, 381, 398
118	Galhampton, *Som.* 65. *Cross*, 306
27	Gallywood Common, *Essex*, 269
199	Gampton, *Devon.* 75
141	Gamston, *Notts.* 181
178	Ganstead, *Yorksh.* 245
223	Gargrave, *Yorksh.* 199

Dis	
70	Garlinge, *Kent*, 5
212	*Garraby Street Inn, *Yorksh.* 237
43	Garret (High) *Essex*, 270
92	Garsdon, *Wilts.* 108
299	*GARSTANG, *Lanc. TH.* 177. Eagle and Child, Royal Oak
271	Garth Chapel, *Westm.* 200
225	Garton, *Yorksh.* 237
148	Gatefird, *Nott.* 215
205	Gate Helmsley, *Yorksh.* 237
49	Gate House, *Sussex*, 17
371	*Gate House of Fleet, *Kirkc.* 188. King's Head
	—*GATESHEAD. Durh.*
272	—*by Durham*, 223
278	—*by Stockton*, 233 *Cross*, 419
353	Gate Side, *Dumfr.* 187
267	Gate Side, *Westm.* 178, 200
19	Gatton, †† *Surrey*, 30
81	Gaydon Inn, *Warw.* 144
97	Gaywood, *Norf.* 251
20	Gerard's Cross, *Bucks.* 110
279	Germoe, *Cornw.* 71
217	Gibraltar, *Caerm.* 90
235	Giggleswick, *Yorksh.* 199
	—Gilberdike, *Yorksh. Cross*, 395
217	Gilling, *Yorksh.* 235
105	Gillingham, *Dorset*, 66
113	Gillingham, *Norf.* 276. *Cross*, 284
317	Gilnockball Ruins, *Dumf.* 188
49	Girtford, *Bedf.* 179
54	Girton, *Cambr.* 253
133	Girton, *Nott.* 214
245	*GISBOROUGH, *Yorksh. M.* 236. Cock. *Cross*, 373, 451
224	Gisburn, *Yorksh.* 205
378	Gladesmuir, *Hadd.* 225
	GLANDFORD BRIDGE, see BRIGG
309	Glanton, *Northumb.* 226
143	Glapwell, *Derby*, 192
160	Glasbury, *Brecк.* 120. *Cross*, 281
	—*GLASGOW, *Lanar. DAILY.* Black Bull, Buck's Head, Star, Tontine
415	—*by Dumfries*, 187
402	—*by Moffat*, 186
	—*GLASTONBURY, *Som. TU.* White Hart
131	—*by Bath and Wells*, 86
124	—*by Shepton Mallet*, 62
126	—*by Wells*, 62
	Cross, 372
91	Glayston, *Rutl.* 212
92	Glen (Great) *Leic.* 174

Dis	
84	Glenham, *Suffolk*, 275
404	*Glenluce, *Wigt.* 188. Crown
—	Glentham, *Linc. Cross*, 398
—	*Glenwhelt, *Northumb.* Globe. *Cross*, 418, 419
87	Glinton, *Northamp.* 238
—	*GLOCESTER, †† *Gloc. W. S.* Bell. Booth Hall, King's Head
106	—*by Barnsley*, 104
106	—*by Cirencester and Birdlip*, 103
107	—*by Cirencester and Painswick*, 104
108	—*by Frog Mill Inn and Cheltenham*, 99
105	—*by Frog Mill Inn and Seven Wells*, 104
104	—*by High Wycombe and Cheltenham*, 111
108	—*by Stow on the Wold*, 104 *Cross*, 289, 329, 336, 359
64	Glympton, *Oxon.* 433
182	Gobowen, *Salop.* 131. *Cross*, 351
33	*GODALMING, *Surrey, S.* 19. King's Arms
58	Godmanchester, *Hunt.* 248. *Cross*, 310, 377
19	*Godstone Green, *Surrey*, 28. White Hart. *Cross*, 466
49	Gofford Green, *Kent*, 16
173	Golbourn Bridge, *Chesh.* 173
27	Golden Farmer, *Surrey*, 38
27	*Golden Fleece, *Berks.* 80, 93
91	Goldicot, *Warw.* 127
54	Goldington (Stoke) *Bucks*, 149
152	Goldthorpe, *Yorksh.* 216
268	Golds Hill, *Durh.* 221
235	Golgate Bridge, *Lanc.* 177
282	Golzenna, *Cornw.* 71
129	Goodrich, *Heref.* 99
206	Goodshaw Chapel, *Lanc.* 206
198	Goose Green, *Lanc.* 165. *Cross*, 396
414	Gorbals. *Lanar.* 187
271	Gorid Bridge, *Pemb.* 109
122	Gorleston, *Suffolk*, 275
158	Gorsty Hill, *Chesh.* 169
107	Gosberton, *Linc.* 241
45	Gosfield, *Essex*, 271
277	Gosforth, *Northumb.* 224
—	*GOSPORT, *Hants. S.* India Arms, Red Lion
78	—*by Bishop's Waltham*, 47
78	—*by Fareham*, 47
73	—*by Portsmouth*, 20 *Cross*, 362, 428
44	Goudhurst, *Kent*, 16
6	Goulder's Green, *Midd.* 147
56	Grafton (King's) *Northampt.* 107

Dis	
251	*GRAMPOUND*, †† *Corn. S.* 76
110	**GRANTHAM*, †† *Linc. S.* 181. Angel, George. *Cross*, 316
33	Graveley, *Herts.* 179
22	**GRAVESEND*, *Kent, W. S.* 2. Falcon. White Hart. *Cross*, 321, 350
269	Grayrigg, *Westm.* 208
24	*GRAY'S THURROCK, Essex, TH.* 268
40	Gray's Wood, *Surrey*, 21
161	Greasborough, *Yorksh.* 198
92	Great Glen, *Leic.* 174
158	Greenhill Common, *Derb.* 192. *Cross*, 330
344	**GREENLAW*, *Berw.* 226. Castle
127	**Green Man Inn*, *Linc.* 213, 239
52	Greenstead, *Essex*, 274
42	Green Street, *Kent*, 2
5	*GREENWICH, Kent, W, S.* 4
97	*Greetham, *Rutl.* 180. Royal Oak. *Cross*, 423
138	Grenton, *Somersetsh.* 86
242	*Greta Bridge, *Yorksh.* 184. George, Griffin
315	*Gretna Green, *Dumf.* 185. Gretna Hall
97	Griff, *Warw.* 157
153	Grimoldby, *Linc.* 244
168	*GRIMSBY (GREAT)* †† *Linc. W.* 242, 243 *Cross*, 369
202	Grimston, *Yorksh.* 236, 237
—	Grindleford Bridge, *Derb. Cross*, 293
162	Grindley Bridge, *Chesh.* 173. *Cross*, 451
—	**GRINSTEAD (EAST)* †† *Susser, F.* Crown, Dorset Arms
29	—*by Croydon*, 28
33	—*by Westerham*, 14 *Cross*, 449
43	Grinstead (West) *Sussex*, 32
217	Groes Ffoidd, *Denb*, 172
102	Grooby, *Leic.* 190
—	**GUILDFORD*, †† *Surrey, S.* Crown, White Hart
29	—*by Kingston*, 19
31	—*by Leatherhead*, 34 *Cross*, 366, 382, 409
271	Guildford, *Cornw.* 71
	GUISBOROUGH, see GISBOROUGH
108	Guist Bridge, *Norf.* 261
93	Guiting (Lower) *Glos.* 96
112	Gunnerby, *Linc.* 181
95	Guy's Cliff, *Warw.* 144. *Cross*, 449

Dis	
89	Guyhurn, or Gyhum, *Cambr.* 253
—	**Gwyndii, Angles.*
265	—*by Nampwich*, 153
258	—*by Oswestry*, 132, 133

H.

60	Hackleton, *Northam.* 149
70	Hacklinge, *Kent*, 6
2	Hackney, *Midd.* 255. *Cross*, 432
78	Hackton Bridge, *Berks.* 108
47	Haddenham, *Bucks.* 129
374	**HADDINGTON, Hadd.* 225. Bell, George and Dragon, Star
73	Haddon (East) *Northam.* 156
77	Haddon (West) *Northam.* 156
44	Hadfordshern, *Sussex*, 34. *Cross*, 382
117	Hadiscoe, *Norf.* 276
64	**HADLEIGH, Suffolk, M.* 266. White Lion. *Cross*, 390
38	Hadleigh, *Essex*, 269
330	Haggerston, *Northumb.* 224
—	Hagley, *Worc.*
128	—*by Birmingham*, 125
123	—*by Bromesgrove*, 129
59	*HAILSHAM, Sussex, W.* 17. *Cross*, 324
57	Hailweston, *Hunt.* 212
148	Hainton, *Linc.* 243
159	Halberton, *Devon.* 61
179	Haldon Hill, *Devon.* 73
124	Hales Owen, *Worc.* 125. *Cross*, 342
100	*HALESWORTH, Suffolk, TU.* 277
223	Haleworthy, *Cornw.* 79
—	*Halford Bridge, *Glos.* Bell. *Cross*, 301
60	Halfway House, *Berks.* 81
132	Halfway House, *Linc.* 214
197	**HALIFAX, Yorksh. S.* 198 Talbot, White Lion. *Cross*, 349, 394, 397, 437
208	Halkin, *Flint.* 134, 153
200	Halliwell, *Lanc.* 207
91	*HALLATON, Leic. TH.* 190
111	Hall End, *Warw.* 151
114	Hallow, *Worc.* 137
59	Halnecker, *Sussex*, 22
46	**HALSTEAD, Essex, F.* 270. King's Arms. *Cross*, 310
132	Haltham, *Linc.* 244
195	*HALTON, Chesh. S.* 158
—	*HALTWHISTLE, Northumb. TH.*
283	—*by Bernard Castle*, 212
315	—*by Penrith*, 212 *Cross*, 391, 419

Dis	
203	Helwell, *Devon.* 76
29	Helv Green, *Berks.* 82
11	Ham, *Surrey*, 44
19	Hamacot, *Devon.* 61
98	Ham (Long) *Dorset*, 49
37	Hambledon, *Surrey*, 21
46	Ham Green, *Bucks.* 146
391	*HAMILTON, Lanark.* 186. Duke of Hamilton's Arms
4	Hammersmith, *Midd.* 37
—	Hammerton (Green) *Yorksh. Cross*, 396, 454
4	Hampstead. *Midd.* 147
167	Hampton, *Chesh.* 173
12	*Hampton, *Midd.* 42, 43. White Hart. *Cross*, 368
133	Hampton Bishop, *Heref.* 119
—	*Hampton Court, *Midd.* King's Arms, Toy
11	—*by Kingston*, 42
14	—*by Twickenham*, 43 *Cross*, 368
60	Hampton (Little) *Sussex*, 35
100	Hampton (Little) *Worc.* 95
35	Hand Cross, *Sussex*, 30. *Cross*, 387
146	Handford, *Staff.* 161. *Cross*, 411
172	Handley, *Chesh.* 173
—	*HANDLEY, Staff. Cross*, 411
119	Handsworth, *Warw.* 124
141	Hanging Bridge, *Derb.* 175. *Cross*, 381
147	Hanmer's Cross, *Heref.* 120
123	Hansacre, *Staff.* 169
159	Hansworth, *Yorksh.* 216
8	Hanwell, *Midd.* 110
166	Hanwood, *Salop.* 130
123	Hanworth Green, *Norf.* 263
304	Haraby, *Cumb.* 178
74	Harndon Hill, *Hants.* 57, 59
—	Harpsburgh Light House, *Norf. Cross*, 403, 406
199	Harberton Ford, *Devon.* 76
53	Harbledown, *Kent*, 3
—	*HARBOROUGH (MARKET) *Leic. TU.* Three Swans.
85	—*by Kettering*, 156
83	—*by Northampton*, 174 *Cross*, 309
197	Harbourne Ford, *Devon.* 72
48	Hardham, *Sussex*, 34
252	Hardrow, *Yorksh.* 217
105	Hardway, *Som.* 60
44	Hardwick, *Bucks.* 126, 143
94	Hardwick, *Norf.* 250
154	Hardwick Court, *Heref.* 120
32	Hare Hatch, *Berks.* 80

Dis	
18	Hare Street, *Essex*, 258
13	Hare Street, *Essex*, 265
30	Hare Street, *Herts.* 250
—	*Harewood, *Yorksh.* Golden Cross, Harewood Arms.
203	—*by Abberford*, 183
196	—*by Leeds*, 193 *Cross*, 453
126	Harewood End, *Heref.* 112
109	Harford Bridge, *Norf.* 267
231	*HARLEIGH, Merion. S.* 139
99	*HARLESTON, Norf. W.* 276
70	Harlestone, *Northamp.* 156
150	Harley, *Salop.* 128
89	*HARLING (EAST) Norf. TU.* 257
23	*Harlow, *Essex*, 256. Green Man
45	Harlston, *Camb.* 253
168	Harmer Hill, *Salop.* 133
234	Harnby, *Yorksh.* 217
25	Harpenden, *Herts.* 154
253	Harperley Lane Head, *Durh.* 221, 231. *Cross*, 372
108	Harpley, *Norf.* 252
—	Harrietsham, *Kent*
44	—*by Aylesford*, 8
42	—*by Maidstone*, 7
268	Harrington (East) *Durh.* 233
88	Harringworth, *Northamp.* 212
10	*Harrow on the Hill, *Midd.* 146. King's Head
68	Harrowden (Great) *Northamp.* 155
243	Harrow Gate, *Durh.* 223
211	*Harrowgate, *Yorksh.* 194. Crown, Dragon, Granby, Half Moon, Queen's Head, White Hart. *Cross*, 382, 396
60	Hartford, *Hunt.* 254
47	Hartford Bridge, *Bucks.* 159
35	*Hartford Bridge, *Hants.* 39. White Lion
214	*HARTLAND, Devon, S.* 61
—	Hartlebury, *Worc. Cross*, 290
254	*HARTLEPOOL, Durh. S.* 232
36	Hartley Row, *Hants.* 39
53	Hartley Street, *Kent*, 12
277	Harton, *Durh.* 234
212	Harton, *Devon.* 61
296	Hartside Cross, *Cumb.* 211
42	Hartwell, *Bucks.* 129
54	Harwell, *Berks.* 95
71	*HARWICH,†† *Essex, TU.* 274. Three Cups, White Hart. *Cross*, 310, 343, 404
263	Harwood, *Durh.* 212
300	Harwood Head, *Northumb.* 230, 231
84	Harwood's House, *Warw.* 144

Dis	
129	Hasclbury, *Som.* 54
149	Hasland, *Derb.* 192
42	**HASLEMERE, ++ Surrey, TU.* 21. White Horse
204	*HASLINGDEN, Lanc. W.* 205
—	Hassop, *Derb. Cross,* 293, 357
—	**HASTINGS, ++ Sussex, W. S.* Swan
64	—*by Robertsbridge,* 15
65	—*by Tunbridge Wells,* 15 *Cross,* 324, 388, 389, 412
143	Hatch, *Som.* 68
12	Hatch End, *Midd.* 145
88	Hatchet Gate, *Hants.* 47
24	Hatcher Lane, *Berks.* 55
32	Hatfield, *Essex,* 258
19	**HATFIELD, Herts. TH.* 178. Marquis of Salisbury's Arms. *Cross,* 365
164	Hatfield, *Yorksh.* 218. *Cross,* 294
35	Hatfield Peverill, *Essex,* 266
201	*HATHERLEIGH, Devon. F.* 69. *Cross,* 434
112	Hathern, *Leic.* 174
97	Hatton, *Warw.* 144
175	Hatton (Higher) *Chesh.* 173
271	Hause Foot, *Westm.* 178
66	**HAVANT, Hants. S.* 22. Bear. *Cross,* 296, 425
—	**HAVERFORDWEST, + Pemb. TU. S.* Blue Boar, Castle
266	—*by Bristol,* 90
253	—*by Glocester and Abergavenny,* 101
269	—*by Glocester and Chepstow,* 102 *Cross,* 282, 401
59	**HAVERHILL, Suffolk, W.* 272. Bell. *Cross,* 310
256	Haversham, *Lanc.* 209
3	Haverstock Hill, *Midd.* 147
196	*HAWARDEN, Flint. S.* 153
252	*HAWES, Yorksh. S.* 217. *Cross,* 375
17	Hawford (Lower) *Midd.* 43
344	**HAWICK, Roxb.* 189. Buccleugh Arms
—	*Hawkhurst, *Kent.* Queen's Head. *Cross,* 325, 389
70	Hawkinge Mill, *Kent,* 8
267	*HAWKSHEAD, Lanc. M.* 210
232	Hawsker, *Yorksh.* 240
186	**HAY, Breckn. S.* 120. Swan. *Cross,* 282, 322, 323, 442
12	*Hayes End, *Midd.* 110. Angel
271	Hayle Copper House, *Cornw.* 78
236	Haysthorp, *Yorksh.* 237
213	Hayton, *Yorksh.* 236
130	Haywood (Great) *Staff.* 161
110	Heacham, *Norf.* 251
352	Head Chester, *Berw.* 225
197	Headingley, *Yorksh.* 195
52	Headington, *Oxon.* 111. *Cross,* 338
204	Headless Cross, *Lanc.* 176, 207
109	Headless Cross, *Worc.* 127
136	Heage, *Derb.* 204
163	Heal Bridge, *Som.* 67
160	Healy, *Derb.* 192. *Cross,* 330
145	Heath, *Derb.* 192
147	Heathfield, *Som.* 66
—	Heathfield, *Sussex. Cross,* 325, 388, 389, 448
190	Heaton (Great) *Lanc.* 205
181	Heaton Norris, *Lanc.* 176
59	Heavencot, *Northamp.* 159
—	Heavitree, *Devon.*
172	—*by Honiton,* 42
171	—*by Lyme Regis,* 52
—	Heddon on the Wall, *Northumb. Cross,* 418, 419
112	Hedenham, *Norf.* 277
49	Hedingham (Castle) *Essex,* 272
48	*Hedingham (Sibble) *Essex,* 272. Bell
182	*HEDON, ++ Yorksh.* 244
27	Hedsor, *Bucks.* 83
245	Heighington, *Durh.* 220
228	Hellifield Cochins, *Yorksh.* 199
222	**HELMSLEY, Yorksh. S.* 235. Excise Office, Swan. *Cross,* 382
230	Helson, *Cornw.* 79
274	**HELSTONE, ++ Cornw. M.* 71. Angel
145	Hem, *Salop.* 124
—	**HEMEL HEMPSTEAD, Herts. TH.* Sun
31	—*by St. Albans,* 149
23	—*by Watford,* 145
7	Hendon, *Midd.* 147
47	*Henfield, *Sussex,* 33. Anchor, George, King's Head
70	Hengrove, *Kent,* 5
102	Henham Park, *Suff* 277
101	**HENLEY IN ARDEN, Warw. TU.* 122 Swan
46	Henley Green, *Sussex,* 21
—	**HENLEY UPON THAMES, Oxon. W. F. S.* Bell, Red Lion, White Hart
39	—*by Great Marlow,* 83
35	—*by Maidenhead,* 93 *Cross,* 438
110	Henstridge Ash, *Som.* 54

Dis
— *HEREFORD, †† *Heref. S.* City Arms, Hotel, Green Dragon, New Inn
136 — *by Ledbury*, 119
135 — *by Ross*, 112
Cross, 331, 383, 384, 385, 386
135 Hereford (Little) *Heref.* 137. *Cross*, 322
46 Herring Green, *Bedf.* 195
376 Herriot House, *Edinb.* 189
15 Hersham, *Surrey*, 43
21 *HERTFORD, †† *Herts. S.* 249. Angel, Falcon, Half Moon. *Cross*, 365
297 Hesket (High) *Cumb.* 178
298 Hesket (Low) *Cumb.* 178
297 *HESKET NEWMARKET, Cumb.* F. 211
244 Hest Bank, *Lanc.* 210
103 Hethersett, *Norf.* 258
117 Heveningham, *Norf.* 264
285 *HEXHAM, Northumb. TU.* 221. Bull, Golden Lion. *Cross*, 391, 419, 420
276 Heworth Bridge, *Durh.* 233
102 Heydon's Elm, *Glouc.* 98
— Heytesbury, †† *Wilts.*
93 — *by Deptford Inn*, 59
92 — *by Shrewton*, 58
Cross, 295
152 Hibaldstow, *Linc.* 239
219 Hick's Mill, *Cornw.* 70
114 Hide Hill, *Dorsetsh.* 50
142 Higham, *Derb.* 204
— *HIGHAM FERRERS, † *Northam. S.* Dragon
65 — *by Bedford*, 196
72 — *by Stoughton*, 213
Cross, 309
— Highclere, *Hants. Cross*, 428
95 High Cross, *Leic.* 150
265 Highdale Park, *Lanc.* 210
4 Highgate, *Midd.* 147, 148
— Highgate (Hawkhurst) *Kent*, Queen's Head
55 — *by Maidstone*, 12
47 — *by Tunbridge*, 11
Cross, 325, 389
185 Highgate Lane, *Yorksh.* 198. *Cross*, 380
43 High Garret, *Essex*, 270
110 Highnam, *Glouc.* 99, 101, 114, 121
297 High Side, *Cumb.* 211. *Cross*, 347
175 Highway Side, *Chesh.* 152
77 *HIGHWORTH, Wilts. W.* 107. *Cross*, 337

Dis
87 Hilburgh, *Norf.* 260
139 Hilderston, *Staff.* 168
205 Hilderthorpe, *Yorksh.* 246
81 Hilgay, *Norf.* 250
117 Hill, *Glouc.* 105
13 Hillingdon, *Midd.* 110
104 Hillington, *Norf.* 252. *Cross*, 402
82 Hill Morton, *Warw.* 156
— Hilperton, *Wilts.*
97 — *by Devizes*, 85
100 — *by East Lavington*, 57
Cross, 360
124 Hill Ridware, *Staff.* 169
81 Hill Top, *Hants.* 47
69 Hilsea, *Hants.* 20
56 Hilton, *Hunt.* 254
99 *HINCKLEY, Leic. M.* 150. Bull's Head, George. *Cross*, 301, 427
41 Hind Head Hill, *Surrey*, 19
97 *HINDON, †† *Wilts. TH.* 64. Lamb. *Cross*, 304
99 *HINGHAM, Norf. S.* 257. *Cross*, 422
145 Hinstock, *Salop.* 172. *Cross*, 417
107 Hinton, *Dorset.* 54
64 Hitcham, *Suff.* 272
— *HITCHIN, *Herts. TU.* Sun.
34 — *by Barnet*, 195
37 — *by Hertford*, 249
Cross, 339
46 Hoathley (East) *Sussex*, 33
72 Hobb's Cross, *Suff.* 259
30 Hockerill, *Herts.* 256. Crown. *Cross*, 364
36 Hockley, *Essex*, 268
118 Hockley Brook, *Warw.* 122, 124
106 Hockley Heath, *Warw.* 122. White Lion
37 Hockliffe, *Bedf.* 149, 159
17 *HODDESDON, *Herts. TH.* 248. Black Lion, Bull
— Hodnet, *Salop. Cross*, 441, 450
26 Hoe Place, *Surrey*, 45
66 Hoistead Green, *Suff.* 272
109 *HOLBEACH, *Linc. TH.* 241. Checkers, Talbot. *Cross*, 313
117 Holdingham, *Linc.* 269
234 Hole of Ellel, *Lanc.* 177
150 Holford, *Som.* 62
267 Holker, *Lanc.* 209
121 Holkham, *Norf.* 252
278 Holliwell, *Northumb.* 230
2 Holloway, *Midd.* 148
190 Holme, *Lanc.* 165
213 Holme, *Lanc.* 207
252 Holme, *Westm* 209

Dis	
188	Holme, *Yorksh.* 218
310	Holme Abbey, *Cumb.* 211. *Cross*, 347
222	Holme Bridge, *Yorksh.* 199
165	Holmes Chapel, *Chesh.* 164
114	Holme next the Sea, *Norfolk*, 251
26	Holmwood, *Surrey*, 31
5	Holsden Green, *Midd.* 146
—	**HOLT, Norf. S.* Feathers
131	—*by Aylsham*, 264
119	—*by Dereham*, 262
120	—*by Thetford*, 262 *Cross*, 403
147	Holt, *Staff.* 170
204	Holtby, *Yorksh.* 237
117	Holt Heath, *Worc.* 137
110	Holton, *Som.* 65
108	Holwell, *Som.* 59. *Cross*, 360
156	Holwelslade, *Som.* 67
46	Holybourn, *Hants.* 38
—	**HOLYHEAD, Anglesea.* Eagle and Child
277	—*by Bala and Llanrwst*, 136
269	—*by Bala and Caernarvon*, 136
278	—*by Chester*, 154
283	—*by Ludlow and Dolgelly*, 140
288	—*by Shrewsbury, Corwen, and Yspytty Evan*, 132
283	—*by Shrewsbury and Dolgelly*, 140
281	—*by Shrewsbury, Ellesmere, and Llanrwst*, 133
282	—*by Shrewsbury and Holywell*, 134
278	—*by Shrewsbury and Llangollen*, 135
270	—*by Shrewsbury, Oswestry, and Capel Cerrig*, 132
279	—*by Shrewsbury, Oswestry, and Llanrwst*, 132
286	—*by Shrewsbury and Wem*, 133
282	—*by Shrewsbury and Wrexham*, 135
265	—*by Whitchurch*, 172
261	—*by Wrexham and Ruthen*, 172
—	**HOLYWELL, Flint. F.* Red Lion, White Horse
208	—*by Chester*, 153
212	—*by Wrexham*, 134 *Cross*, 386
—	**HONITON*, †† *Devon. S.* Dolphin, Golden Lion
156	—*by Dorchester*, 41
152	—*by Shaftesbury*, 54 *Cross*, 445
169	Honiton's Clyst, *Devon.* 42
39	Hook, *Hants.* 39
26	Hookwood Common, *Surrey*, 30
231	Hool (Great) *Lanc.* 166
176	Hoo Lane, *Chesh.* 203
—	Hopcroft's Holt, *Oxon. Cross*, 426
144	Hope Baggot, *Salop.* 129
173	Hope Green, *Chesh.* 175
118	Hoppas, *Staff.* 151
139	Hopton, *Salop.* 129
118	Hopton, *Suffolk*, 275
53	Horeham, *Sussex*, 17. *Cross*, 448
55	Horkesley (Great) *Essex*, 273
249	*Hornby, *Lanc.* 208. Bull, King's Arms. *Cross*, 376
136	**HORNCASTLE, Linc. S.* 244. Bull, George. *Cross*, 393
14	Hornchurch, *Essex*, 267. 268
62	*Horndean, *Hants.* 19, 22. Ship and Bell
26	Horndon on the Hill, *Essex*, 269. *Cross*, 321. 350
125	Horninglow, *Staff.* 190
95	Horn Lane, *Rutl.* 180
17	Horn's Cross, *Kent*, 2
56	Horn's Cross, *Sussex*, 11
—	*HORNSEA, Yorksh. M.*
196	—*by Beverley*, 246
190	—*by Coniston*, 245
210	Horra Bridge, *Devon.* 74. *Cross*, 433
—	*Horse Bridge, *Sussex.* King's Head
57	—*by Tunbridge Wells*, 17
52	—*by Uckfield*, 33 *Cross*, 324, 448
41	Horsemonden Heath, *Kent*, 16
36	**HORSHAM*, †† *Sussex, S.* 31. Anchor, King's Head. *Cross*, 387, 389
112	Horsham St. Faiths, *Norf.* 264
102	Horsley, *Gloc.* 105. *Cross*, 288
24	Horsley (East) *Surrey*, 34
115	Horstead, *Norf.* 263
43	Horstead, *Sussex*, 28. *Cross*, 327
138	Horton, *Som.* 68
240	Horton, *Yorksh.* 217
97	Horton Inn, *Dorset.* 49
58	Horton Inn, *Northampt.* 149
203	Horwich, *Lanc.* 207
—	Hothampton, *Sussex*
67	—*by Chichester*, 36
65	—*by Duncton*, 36
52	Hothfield Heath, *Kent*, 7
112	Hoton, *Leic.* 191
284	Hough, *Westm.* 208
162	Hough (Nether) *Yorksh.* 198
47	Houghton Conquest, *Bedf.* 154
113	Houghton in the Dale, *Norf.* 260
—	Houghton Hill, *Sussex*
58	—*by Petworth*, 21
54	—*by Pulborough*, 35

Dis	
266	*Houghton le Spring, *Durh.* 233. Red Lion
35	Houghton Regis, *Bedf.* 154
214	Houlsworthy, *Devon.* 69
83	Houndstown Hill, *Hants.* 47
10	**HOUNSLOW*, *Midd. TH.* 37. George, Red Lion, Rose and Crown. *Cross*, 389
100	How Corner, *Dorset.* 49
181	**HOWDEN*, *Yorksh. S.* 218. Half Moon. *Cross*, 395
103	Hucclescot, *Glos.* 103
189	**HUDDERSFIELD*, *Yorksh. TU.* 198. George, Swan. *Cross*, 348, 354, 380, 394, 395, 440
109	Hugglescote, *Leic.* 190
—	**HULL*, †† *Yorksh. TU. S.* Cross Keys, Cross Keys and Saracen's Head, Neptune
174	—*by Lincoln*, 239
236	—*by York*, 237
	Cross, 369, 394, 395, 396, 454
197	*Hulton (Mid) *Lanc.* 176. Four Lanes. *Cross*, 396
198	Hulton (Over) *Lanc.* 176. *Cross*, 396
203	Hundersfield, *Lanc.* 207
122	**Hundred House Inn*, *Worc.* 137. *Cross*, 385, 392
64	**HUNGERFORD*, *Berks. W.* 81. Angel, Black Bear. *Cross*, 431
—	*HUNMANBY*, *Yorksh. TU. Cross*, 373
209	Hunshaw, *Devon.* 68
194	Hunslet, *Yorksh.* 193
113	Hunstanton, *Norf* 251. *Cross*, 366
145	Hunter's Lodge, *Devon.* 41
—	**HUNTINGDON*, †† *Hunt. S.* Crown, Fountain, George
65	—*by Hatfield*, 180
59	—*by Ware*, 248
	Cross, 309, 377
115	Huntley, *Glos.* 99, 114
18	Huston Bridge, *Herts.* 143, 145
—	Huntspill, *Som. Cross*, 287
153	Hurdlow House, *Derb.* 204
171	Hurleston, *Chesh.* 152
31	Hurley, *Berks.* 93
67	Hursley, *Hants.* 48
58	Hurstborn, *Hants.* 39. *Cross*, 428
—	Hurst Green, *Sussex*
49	—*by Prant*, 15
48	—*by Lamberhurst*, 11, 14
	Cross, 325, 389
83	Husbands Bosworth. *See* Bosworth

Dis	
265	Hutter Bank, *Westm.* 178
289	Hutton, *Cumb.* 211
234	Hutton Bushel, *Yorksh.* 235
193	Hutton Cranswick, *Yorksh.* 240
260	Hutton (Old) *Westm.* 200
6	Hyde, *Midd.* 142
191	Hys'p Allen, *Denb.* 172
—	**HYTHE*, †† *Kent, S.* Swan, White Hart
68	—*by Maidstone*, 7
71	—*by Rochester*, 7
	Cross, 326, 346, 412
77	Hythe, *Hants.* 47

I. J.

197	Jacobstow, *Devon.* 69
97	Ibsley, *Hants.* 50
110	Ibstock, *Leic.* 157
84	Ickburgh, *Norf.* 260
47	Iden Green, *Kent*, 12, 16
11	Idlestry, *Herts.* 146
332	**JEDBURGH*, *Roxb.* 230. Black Bull
228	Jervoise Abbey, *Yorksh.* 216
—	*JEW MARKET*, *See MARAZION*
185	Jews Bridge, *Devon.* 72
52	Iford, *Sussex*, 33
—	**ILCHESTER*, or Ivelchester, †† *Somers. W.* New Swan, Old Swan
127	—*by Bruton*, 65
122	—*by Wincaunton*, 65
	Cross, 287, 328, 372
7	*Ilford, *Essex*, 265. Angel, Red Lion
202	**ILFRACOMB*, *Devon. S.* 64. Britannia. *Cross*, 434, 446
211	Ilkley, *Yorksh.* 195
199	Illingworth, *Yorksh.* 199
—	**ILMINSTER*, *Som. S.* George, Swan
141	—*by Bruton*, 65
136	—*by Yeovil*, 68
54	*ILSLEY, (EAST) *Berks. W.* 84. *Cross*, 428
—	*Inchbirchworth, *Yorksh.* Angel. *Cross*, 440
—	**Indian Queen Inn*, *Cornw.*
244	—*by Bodmin*, 70
254	—*by St. Columb*, 79
23	*Ingatestone, *Essex*, 265. New Inn, Spread Eagle
75	Ingham, *Suff.* 271
199	Ingleburn, *Devon.* 73

Dis	
245	*Ingleton, *Yorksh.* 199. Horse. *Cross*, 375, 455
106	Ingoldsthorpe, *Norf.* 251
120	Ingworth, *Norf.* 263
270	Johnston, *Pemb.* 90, 102. *Cross*, 282
150	Ipstones, *Staff.* 170
69	**IPSWICH*, †† *Suff. W. F. S.* 266. Golden Lion, White Horse. *Cross*, 343, 390
162	Irby, *Linc.* 243
303	*IREBY, Cumb. TH.* 211. *Cross*, 347
189	Irlam on the Height, *Lanc.* 176
115	Iron Acton, *Glos.* 107. *Cross*, 335
67	Irthlingborough, *Northamp.* 196, 201
70	Isham, *Northamp.* 155
8	Isleworth, *Midd.* 43
1	Islington, *Midd.* 148. *Cross*, 432
103	Islington, *Norf.* 253
56	Islip, *Oxon.* 113
131	*Ivetsey Bank, *Staff.* 171. Sun. *Cross*, 334, 443
33	*IVINGHO, Bucks. F.* 145
—	*Ivy Bridge, *Devon.* London Inn, Royal Oak
205	—*by Ashburton*, 72
206	—*by Totness*, 74
41	Iwade, *Kent*, 4
77	*IXWORTH, *Suff. F.* 271. *Cross*, 404

K.

79	Kate's Cabin, *Hunt.* 180. *Cross*, 431
187	Kayingham, *Yorksh.* 245
132	Keal (East) *Linc.* 242
253	Kearswick, *Westm.* 200
269	Keaston Bridge, *Pemb.* 93
129	Kedleston Inn, *Derb.* 202
152	Keele, *Staff.* 169. *Cross*, 358
115	Kegworth, *Leic.* 174
—	**KEIGHLY, Yorksh. W.* Devonshire Arms, New Inn
206	—*by Bradford*, 219
209	—*by Halifax*, 199
126	Kelham, *Nott.* 215. *Cross*, 314
—	*KELLINGTON, See CALLINGTON*
78	Kelmarsh, *Northamp.* 173
91	Kelsale, *Suff.* 275
—	**KELSO, Roxb.* Cross Keys
343	—*by Coldstream*, 226
339	—*by Wooler and Kirk Newton*, 228

Dis	
359	Kelton Hill, *Kircudb.* 187
41	*Kelvedon, *Essex*, 266. Angel
49	Kempston Hardwick, *Bedf.* 154
115	Kemsey, *Worc.* 114
—	**KENDAL, Westm. S.* Crown, King's Arms
264	—*by Halifax*, 200
262	—*by Lancaster*, 177
264	—*by Millthorpe*, 209 *Cross*, 374, 390, 421, 440, 454
177	Kenford, *Devon.* 73
—	**KENILWORTH, Warw. W.* King's Arms.
95	—*by Banbury*, 144
100	—*by Warwick*, 144 *Cross*, 301, 449
93	Kenninghall, *Suff.* 273
80	Kennet (West) *Wilts.* 82
58	Kennington, *Kent*, 9
1	Kennington, *Surrey*, 27
3	Kensell Green, *Midd.* 146
1	Kensington, *Midd.* 37
2	Kentish Town, *Midd.* 147
172	Kerry, *Montg.* 141
72	Kesgrave, *Suff.* 274
109	Kessingland, *Suff.* 275
14	Keston, *Kent*, 14
—	**KESWICK, Cumb. S.* Queen's Head, Royal Oak
295	—*by Kirkby Lonsdale*, 200
291	—*by Lancaster*, 211 *Cross*, 347, 391
148	Ketley, *Salop.* 123
—	**KETTERING, Northamp. S.* George, White Hart
74	—*by Bedford*, 196
74	—*by Newport Pagnell*, 155 *Cross*, 309, 319
63	Kettlebastone, *Suff.* 272
108	Kettleby, *Leic.* 197
202	Ket Hestring, *Yorksh.* 235
221	Kett's Moor, *Cornw.* 79
7	Kew, *Surrey*, 44
205	Kexby Bridge, *Yorksh.* 236
38	Key Street, *Kent*, 2. *Cross*, 409
114	Keynsham, *Som.* 87
119	Keynton Mandefield, *Som.* 60
89	Kibworth, *Leic.* 174
—	**KIDDERMINSTER, Worc. TH.* Lion
135	—*by Birmingham*, 125
126	—*by Buckingham*, 127 *Cross*, 290, 333, 334, 385, 392
—	Kiddington, *Oxon.*
70	—*by Henley*, 94
66	—*by High Wycombe*, 113, 121

Dis	
	—*KIDWELY, Caerm. TU.* Pelican
226	—*by Llwghor Ferry*, 92
231	—*by Pontardillis*, 92
406	Kilbride, *Lanerk.* 187
3	Kilburn, *Midd.* 142
214	Kildwick, *Yorksh.* 199, 219
328	Killam, *Northumb.* 227
231	*KILHAM, York, S.* 237
277	Kilhope Cross, *Cumb.* 221
214	Kilnhall, *Yorksh.* 194. *Cross*, 349
238	*KILGARRON, Cardig. W.* 109
148	Kilmington, *Devon.* 41
	—Kilmington, *Som.*
102	—*by Amesbury*, 60
106	—*by Warminster*, 66
200	Kilnsey, *Yorksh.* 245
219	Kilvington (North) *Yorksh.* 232
216	Kilvington (South) *Yorksh.* 232
84	Kilworth (North) *Leic.* 150. *Cross*, 308
63	*KIMBOLTON, Hunt. F.* 212. White Lion. *Cross*, 309
83	*KINETON, Warw. TU.* 144. Red Lion
32	Kingfold, *Sussex*, 31
82	Kingham, *Oxon.* 96
138	King's Acre, *Heref.* 112, 120
208	*KINGSBRIDGE, Devon. S.* 76. King's Arms
55	*KINGSCLERE, Hants. TU.* 56 *Cross*, 439
86	*KING'S CLIFF, Northamp. TU.* 213
103	Kingscote, *Glouc* 106. Hunter's Hall. *Cross*, 288
21	Kingsdown, *Kent*, 6
107	Kingsdown Hill, *Wilts.* 82
42	Kingsey, *Bucks.* 129
42	King's Ferry, *Kent.* 4
56	King's Grafton, *Northamp.* 167
141	Kingsland, *Heref.* 118
1	Kingsland, *Midd.* 247. *Cross*, 432
20	Kings Langley, *Herts.* 143, 145
139	King's Sedgemoor, *Som.* 86
67	Kingsthorpe, *Northamp.* 149, 173
99	Kingston, *Dorset*, 49
61	Kingston, *Kent*, 8
	—*KINGSTON, Surrey, S.* Bull, Castle, Griffin, Sun
10	—*by Brompton*, 42
11	—*by Wandsworth*, 19 *Cross*, 366, 368, 389.
62	*Kingston Inn, Berks.* 103. *Cross*, 338
107	Kingston (Low) *Hants.* 50
203	Kingsweare, *Devon.* 75
120	King's Weston, *Som.* 60, 62, 67
155	*KINGTON, Heref. W.* King's Head, Oxford Arms, 112, 116. *Cross*, 323, 400, 442
156	Kinnerton, *Radn.* 118
215	*Kinniogga, Dent.* 131
146	Kinthorn, *Som* 62
36	Kipping's Cross, *Kent*, 10
207	Kirby Hill, *Yorksh.* 183
228	*KIRBY MOORSIDE, Yorksh. W.* 236. White Horse. *Cross*, 382
313	Kirk Andrews, *Cumb.* 188
277	Kirkby Ireleth, *Lanc.* 209
278	Kirkby, *Lanc.* 209
	—*KIRKBY LONSDALE, Westm. TH.* Rose and Crown, Royal Oak
255	—*by Lancaster*, 208
252	—*by Settle*, 199
	—*KIRKBY STEPHEN, Westm. M.* King's Head
266	—*by Askrigg*, 217
266	—*by Brough*, 184
283	—*by Kendal*, 208
278	—*by Sedbergh*, 208 *Cross*, 374
274	Kirkbythore, *Westm.* 184
225	*KIRKHAM, Lanc. TU.* 165
297	Kirkhill, *Northumb.* 230
235	Kirk Lavington, *Yorksh.* 232
113	Kirkley, *Suffolk*, 275
325	Kirk Newton, *Northumb.* 227
292	*KIRKOSWALD, Cumb. TH.* 184
	—Kirkstall Bridge, *Yorksh. Cross*, 394
113	Kirton, *Linc.* 241
12	Kitt's End, *Midd.* 148
276	Kitty Gills, *Westm.* 200
146	Knaith, *Linc.* 214
	—*KNARESBOROUGH, †† Yorksh. W.* Crown and Bell, Elephant and Castle, Harts Horns, Horse
214	—*by Leeds*, 194
202	—*by Wetherby*, 183 *Cross*, 396, 436, 455
309	Knaresdale, *Cumb.* 212
221	Knayton, *Yorksh.* 232
40	Kneesworth, *Camb.* 248
231	Knert's Mill, *Corn.* 79
133	Knesall, *Nott.* 215
85	Knightley Cross, *Warw.* 160
184	Knighton, *Devon.* 72
165	*KNIGHTON, Radn. TH.* 117. Duke's Arms. *Cross*, 308, 442
159	Knighton, *Staff.* 152
120	Knightsford Bridge, *Worc.* 117

Dis	
149	Knitacre, *Derb.* 197
174	Knockin, *Salop.* 136
60	Knotting, *Bedf.* 196
—	Knottingley, *Yorksh.* *Cross*, 394
201	Knotty Ash, *Lanc.* 163
105	*Knowle, *Warw.* 144. Mermaid
—	**KNUTSFORD*, *Chesh. S.* Angel, George
176	—*by Congleton*, 162
173	—*by Holmes Chapel*, 164 *Cross*, 353
	L.
164	Laceby, *Linc.* 243. *Cross*, 369
193	Lackington, *Wilts.* 107. *Cross*, 337
—	Lackington (White) *Som.*
140	—*by Ilchester*, 65
135	—*by Yeovil*, 68
203	Lady Down, *Devon.* 74
40	*Lamberhurst, *Sussex*, 10. Checkers
65	*LAMBOURN. Berks. F.* 84
268	Lambrigg, *Westm.* 208
269	Lamphey, *Pemb.* 92
74	Lamport, *Northamp.* 173
240	**LANCASTER*,†† *Lanc. S.* 177. Commercial and Royal Oak, King's Arms, New Inn, White Hart. *Cross*, 375, 376, 421, 455
—	Lanchester, *Durh.* *Cross*, 420
—	**Lancing Pad Inn, Sussex.* *Cross*, 297
—	Land's End, *Cornw.*
290	—*by Redruth*, 71
298	—*by Truro*, 71
190	Landkey, *Devon.* 61
224	Landrake, *Cornw.* 78. *Cross*, 434
154	*LANE DELPH, *Staff.* 191. *Cross*, 411
153	Lane End, *Staff.* 191
237	Lanevet Ford, *Cornw.* 70
—	Langerniew, *Denb.* *Cross*, 386
128	Langford, *Notts.* 214
—	*Langford, *Som.* White Hart. *Cross*, 336
189	Langford Bridge, *Lanc.* 165
97	Langham, *Rutl.* 197
130	Langley, *Derb.* 175
29	Langley, *Herts.* 195
128	*Langport, *Som.* 60. Swan
92	Langtoft, *Linc.* 238
202	Langtoft, *Yorksh.* 240
120	Langton, *Dorset*, 50
87	Langton (Church) *Leic.* 190
139	Langworth Bridge, *Linc.* 243
30	Larkfield, *Kent*, 7, 8. *Cross*, 407
387	Lark Hall, *Lanerk.* 185
88	Larlingford, *Norf.* 257
186	Latchford, *Chesh.* 163. *Cross*, 371
—	**LAUDER*, *Berw.* Black Bull
356	—*by Coldstream*, 227
352	—*by Jedburgh*, 230
356	—*by Kelso*, 228
214	**LAUNCESTON*,†† *Corn. S.* 70, King's Arms, White Hart. *Cross*, 435, 446
58	Lavant (East) *Sussex*, 21
61	*LAVENHAM, *Suff. TU.* 272
90	*LAVINGTON (EAST) *Wilts. W.* 57
155	Lawton, *Chesh.* 162, 164. *Cross*, 410, 415
156	Lawton Gate, *Chesh.* 163, 164. *Cross*, 415
93	Laycock, *Wilts.* 83. *Cross*, 360
110	Layton, *Som.* 59. *Cross*, 360
5	Laytonstone, *Essex*, 255
120	Lea, *Glos.* 99
147	Lea, *Linc.* 214
3	Lea Bridge, *Midd.* 255
124	Leake, *Linc.* 244
117	Leasingham, *Linc.* 239. *Cross*, 314
18	*Leatherhead, *Surrey*, 31. Swan. *Cross*, 366, 392
76	**LECHLADE*, *Glos. TU.* 103. New Inn
45	Leckford Bridge, *Sussex*, 22
63	Leckford Hutt, *Hants.* 53
186	Leconfield, *Yorksh.* 240
120	**LEDBURY*, *Heref. TU.* 119, 121. George, Feathers. *Cross*, 290
6	*Lee, *Kent*, 3. Tiger's Head (Lee Green)
195	**LEEDS*, *Yorksh. TU. S.* 193. Bull and Mouth, Golden Lion, Hotel, Rose and Crown, Talbot. *Cross*, 355, 380, 392, 394, 395
—	**LEEK*, *Staff. W.* George
156	—*by Cheadle*, 170
154	—*by Derby*, 175
154	—*by Lichfield*, 168 *Cross*, 358, 441
97	Leek Wotton, *Warw.* 144. *Cross*, 449
207	Lee Mill, *Devon.* 72
218	*Leeming Lane, *Yorksh.* 183. New Inn, Royal Oak

Dis	
—	*LEICESTER, †† *Leicestersh. S.* Rine Bell, Crane, Three Crowns
95	—*by Harborough*, 174
96	—*by Welford*, 156
	Cross, 300, 301, 302, 317, 433
41	*LEIGH, Essex, S.* 269
64	Leigh, *Hants.* 22
29	Leigh, *Kent*, 15
199	*LEIGH, Lanc. S.* 165
198	Leigh (East) *Devon.* 61
181	Leigh (High) *Chesh.* 162
—	Leigh Sinton, *Worces. Cross*, 385
153	Leighton, *Salop.* 124
41	*LEIGHTON BUZZARD, Bedf. TU.* 159. Swan
92	Leiston, *Suff.* 278
—	*LEITH, Edinb.*
391	—*by Barnet*, 225
394	—*by Ware*, 249
273	Lelant, *Corn.* 78
89	Lemington Priors, *Warw.* 168
22	Lemsford Mill, *Herts.* 178
44	*LENHAM, Kent, TU.* 7. Dog and Bear
137	*LEOMINSTER, †† Heref. F.* 118. Crown, King's Arms, Talbot, Unicorn. *Cross*, 321, 392
58	Leominster, *Sussex*, 35
184	Lepton, *Yorksh.* 198
225	*LESKARD, †† Corn. S.* 76, 77. King's Arms, London Inn. *Cross*, 434
379	Lesmehagow, *Lanerk.* 185
236	*LESTWITHIEL, †† Cornw. F.* 76. Talbot
386	Leswade, *Edinb.* 189
190	Leven, *Yorksh.* 245
182	Levenshulme, *Lanc.* 176
196	Lever (Great) *Lanc.* 207
123	Leverton, *Linc.* 244
50	*LEWES, †† Sussex, S.* 28, 29. Star, White Hart
	Cross, 298, 323
5	Lewisham, *Kent*, 3
49	Lexden, *Essex*, 266. *Cross*, 310
100	Lexham (East) *Norf.* 261
99	Lexham (West) *Norf.* 261
235	Leyburn, *Yorksh.* 217
389	Libberton Kirk, *Edinb.* 189
—	*LICHFIELD, †† Staff. TU. S.* George, Swan
118	—*by Coventry*, 161
123	—*by Northampton.* 151
	Cross, 292, 303, 307, 330, 402, 429
88	Lide, *Wilts.* 56. *Cross*, 359

Dis	
204	Lidford, *Devon.* 74
46	Lidlington, *Bedf.* 155
75	Lilford, *Northamp.* 212
179	Lilly Bridge, *Devon.* 69
—	*LINCOLN, †† Linc. F.* Rein Deer, Saracen's Head, White Hart
135	—*by Collersworth*, 214
140	—*by Newark*, 213
133	—*by Peterborough*, 239
	Cross, 311, 312, 393
37	*Lindfield, *Sussex*, 29. Tiger
82	Lindford Lodges, *Norf.* 261
25	Lindhurst, *Kent*, 14
38	Lindridge, *Kent*, 10
143	Linley, *Salop.* 128
274	Linnal, *Lanc.* 209
261	Linsdale, *Lanc.* 209
48	*LINTON, Cambr.* 256. Red Lion, Rose and Crown. *Cross*, 310
—	Linton, *Kent*
41	—*by Maidstone*, 12
36	—*by Wrotham*, 13
369	Linton Bridge, *Hadd.* 225
46	*Liphook, *Hants.* 19. Anchor
198	Lissit, *Yorksh.* 246
101	Litcham, *Norf.* 261
65	Little Ann, *Hants.* 40
59	Littlebourn, *Kent*, 6
42	Littlebury, *Essex*, 256. *Cross*, 350
107	Little Elm, *Som.* 58
117	Little London, *Heref.* 119
52	Little London, *Sussex*, 17
55	Littlemore, *Oxon.* 94. *Cross*, 424
72	Littleport, *Camb.* 250
73	Littleport Bridge, *Camb.* 250
17	Littleton, *Midd.* 44
91	Littleton Pannel, *Wilts.* 57
260	Little Town, *Yorksh.* 217
96	Littleworth, *Linc.* 241. *Cross*, 318
104	Litton Bridge, *Dorset.* 65
—	*LIVERPOOL, †† Lanc. S.* Bates's Hotel, Golden Lion, Lillyman's Hotel
207	—*by Chester*, 166
205	—*by Warrington*, 163
	Cross, 333, 335, 357, 371, 393, 394, 395, 396, 399
177	Llanavon, *Breckn.* 119
211	*LLANBEDER, Card. TU.* 109. Black Lion. *Cross*, 279
208	Llanbeder Hall, *Flint.* 159
228	Llanbedir, *Merion.* 139
203	Llanbrynmair, *Montg.* 141

Dis	
163	LLANDAFF, *Glam.* 88
169	Llandegley, *Radn.* 112
181	Llandinam, *Montg.* 141
—	**LLANDILO VAUR, Caern. TU.* Bear
205	—*by Llandovery*, 101
202	—*by Llangadock*, 208 *Cross*, 283
191	**LLANDOVERY, Caerm. F.* 100. Castle. *Cross*, 401
244	Llandowror, *Caerm.* 90
175	Llandrinio Bridge, *Montg.* 137
231	Llandulas, *Denb.* 134, 153
224	Llandura, *Merion.* 139
242	Llandygau, *Caern.* 132, 153
170	Llandyssil, *Montg.* 141, 142
—	Llanelly, *Caerm.*
222	—*by Pontardillis*, 92
217	—*by Swansea*, 92
214	Llanelltid, *Merion.* 139, 140
268	Llanerchymedd, *Angles.* 133
188	Llanerfil, *Montg.* 139
230	Llanfair, *Merion.* 139
183	*LLANFAIR, Montg.* 139
247	Llanfairlscaer, *Caern.* 136
234	Llanfyhangel-y-traeth, *Merion.* 140
—	*LLANFYLLIN, Montg. TU.*
180	—*by Llandrinio Bridge*, 137
189	—*by Montford Bridge*, 136
195	*LLANGADOCK, Caerm. TH.* 108
181	Llangammarch, *Breckn.* 119
147	Llangattock, *Monm.* 99, 115. *Cross*, 282
184	Llangedwin, *Merion.* 136
—	Llangefni, *Angles.*
260	—*by Aberconway*, 153
253	—*by Oswestry and Capel Cerrig*, 132
192	Llangerrig, *Montg.* 142
192	**LLANGOLLEN, Denb. S.* 131. Hand Inn. *Cross*, 281
155	Llangranach, *Brecon.* 100
227	Llangyndeyrn, *Caerm.* 90
193	Llangynnog, *Merion.* 136
168	Llanhamlog, *Breckn.* 100
249	Llanllyfni, *Merion.* 140
220	*Llannon, *Caerm.* 90. King's Head
220	Llanrhaiadr, *Denb.* 135
226	**LLANRWST, Denb. W.* 132, 133 Eagles
165	Llansanfraid, *Breckn.* 100
173	Llanspyddyd, *Breckn.* 100
19	Llan St. Fraid, *Merion.* 131. *Cross*, 281
180	Llan St. Fraid Bridge, *Montg.* 137

Dis	
—	Llan St Sior, or St. George, *Denb.*
222	—*by Hawarden*, 153
227	—*by Wrexham*, 134
171	*LLANTRISSENT, Glam. F.* 89. *Cross*, 281
158	Llanvair, *Brecon.* 100
146	Llanvihangel, *Monm.* 99, 115. *Cross*, 282
187	Llanvihangel Abergwesin, *Breckn.* 119
165	Llanvihangel Nant Mellan, *Radn.* 112, 118
153	Llanwenarth, *Monm.* 100
254	Llanwnda, *Merion.* 140
184	Llanwnnog, *Montg.* 141
180	Llanyblodwel, 136
188	**LLANYDLOES, Montg. S.* 141. New Inn
205	Llanyfydd, *Denb.* 172
263	Llanyngenedl, *Angles.* 132, 154
245	*LLAUGHARN, Caerm. S.* 90
212	Llwghor Ferry, *Glam.* 92
193	Llwnhowell, *Caerm.* 100
183	Llweyl, *Breck.* 100
291	Loaning, *Northumb.* 224, 225
207	Lobster Inn, *Yorksh.* 234
345	Lochrutton, *Kirkudb.* 187
330	*Lockerby, *Dumf.* 185. King's Arms
168	Lockerton, *Salop.* 130
13	Lock's Bottom, *Kent*, 10. *Cross*, 367
230	Lockton, *Yorksh.* 235
112	Loddon, *Norf.* 276. *Cross*, 284
35	Loddon Bridge, *Berks.* 55, 56
190	Lofthouse, *Yorksh.* 193
57	Lolworth, *Camb.* 253
128	Lonbredy, *Dorset.* 41
220	Londonderry, *Yorksh.* 183
111	Londonthorpe, *Linc.* 213
66	Long Bridge, *Northamp.* 155
93	Longbridge, *Warw.* 144
—	Longdon, *Staff.*
122	—*by Coventry*, 161
127	—*by Northampton*, 151
177	Longdown End, *Devon.* 74
15	Longford, *Midd.* 80
94	Longford, *Warw.* 157
300	Long Framlington, *Northumberl.* 226
98	Long Ham, *Dorset.* 49
322	**LONGHOLM, Dumf.* 189. George
118	Longhope, *Gloc.* 99
296	Longhorsley, *Northumb.* 225
161	*LONGNOR, Staff. TU.* 170. *Cross*, 358
155	Longstone (Little) *Derb.* 202

Dis
233 Longton, *Lanc.* 166
316 *LONGTOWN, Cumb. TH.* 185, 188. Graham's Arms
288 Longwathby, *Cumb.* 211
296 Long Whitton, *Northumb.* 231
231 *LOOE (EAST)*†† *Cornw. S.* 77
231 Looe (West) †† *Cornw.* 77
301 Lorton, *Cumb.* 200
40 Loose, *Kent*, 12
96 Lopham (South) *Norf.* 273
74 Lopton Corner, *Wilts.* 40, 53
26 Loudwater, *Bucks.* 111
109 *LOUGHBOROUGH, Leic. TH.* 174. Anchor, Bull's Head. *Cross*, 300, 301
11 Loughton, *Essex*, 255
— *LOUTH, Linc. W. S.* King's Head
150 — *by Sleaford*, 244
148 — *by Spilsby*, 242
Cross, 397, 399
159 Lovensall, *Yorksh.* 216
229 Lovesome Hill, *Yorksh.* 222
114 *LOWESTOFT, Suff. W.* 275. Crown, Queen's Head
— Lowther Bridge, *Westm.*
292 — *by Appleby*, 184
287 — *by Shap*, 178
248 Low Toft Hill, *Durh.* 221
277 *Low Wood Inn, Westm.* 200
— Lexwood, *Sussex. Cross*, 382
204 Luckbridge, *Devon.* 73
71 *LUDGERSHALL,*†† *Wilts.* 56. *Cross*, 362
— *LUDLOW,*†† *Salop. M.* Angel, Crown
149 — *by Kidderminster*, 129
142 — *by Worcester*, 138
Cross, 308, 332, 400, 401
98 Ladwell, *Wilts.* 54
132 Lagwardine, *Heref.* 119
317 Lumsden, *Northumb.* 230
57 Lunway's Inn, *Hants.* 48
31 *LUTON, Bedf. M.* 154. George
89 *LUTTERWORTH, Leic. TU.* 150. Denbigh Arms, Hind. *Cross*, 300, 308
108 Lychett Minster, *Dorset.* 50. *Cross*, 415
72 *LYDD, Kent, TH.* 16. *Cross*, 326
66 Lydden, *Kent*, 3
118 Lydford, *Som.* 69
126 Lydney, *Glos.* 102
210 Lyfton, *Devon.* 70. White Horse
143 *LYME REGIS,* †† *Dorset. F.* 52. Golden Lion, Three Cups

Dis
— *LYMINGTON,*†† *Hants. S.* Angel, Bugle, Hope and Anchor, Nag's Head, Red Lion
88 — *by Hythe Ferry*, 47
95 — *by Lyndhurst*, 47
Cross, 298, 414
86 Lyndhurst, *Hants.* 47. Crown, Fox and Hounds. *Cross*, 298
127 Lyndridge, *Worc.* 137
94 Lyneham, *Wilts.* 108. *Cross*, 363
145 Lyng (East) *Som.* 86
— *LYNN,* †† *Norf. TU. S.* Crown, Duke's Head, Globe, Three Tuns
102 — *by Burton Mills*, 259
105 — *by Caxton*, 254
96 — *by Ely*, 251
108 — *by Wisbeach*, 253
Cross, 314, 402, 404, 405, 406, 407
152 Lyon's Hall, *Heref.* 112, 116

M.

167 *MACCLESFIELD, Chesh. M.* 175. Macclesfield Arms, Old Angel. *Cross*, 357
— *MACHYNLLETH, Montg. M.* Eagles
207 — *by Bishop's Castle*, 142
214 — *by Shrewsbury and Welch Pool*, 141
Cross, 280
129 Mackworth, *Derb.* 174
155 Madeley (Great) *Staff.* 169. *Cross*, 358
153 Madeley (Little) *Staff.* 169. *Cross*, 358
147 *MADELEY MARKET, Salop. F.* 124, 130. *Cross*, 400
223 Maentwrog, *Merion.* 136
215 Maghull, *Lanc.* 166
104 Maiden Bradley, *Wilts.* 66. *Cross*, 305
114 Maiden Bridge, *Norf.* 264
153 Maiden Down, *Devon.* 61, 86. White Ball Inn
26 *MAIDENHEAD, Berks. W.* 80, 97. Fleece, Sun
25 Maidenhead Bridge, *Berks.* 80. King's Arms
28 Maidenhead Thicket, *Berks.* 80
— *MAIDSTONE,*†† *Kent, TH.* Bell, Star
37 — *by Rochester*, 7, 12

(See the next page)

Dis	
34	—*by Wrotham*, 7
	Cross, 327, 407, 409
76	Maidwell, *Northamp.* 173
106	Maizemore, *Gloc.* 119. *Cross*, 290
220	Maker, *Cornw.* 77
37	**MALDON*, †† *Essex*, *S.* 269, 270. Chaise and Horses at Private Houses. *Cross*, 320
29	**MALLING (WEST) Kent*, *S.* 7. Bear, Swan. *Cross*, 407
96	**MALMESBURY*, †† *Wilts. S.* 107, 108. White Lion. *Cross*, 337, 358, 363
165	*MALPAS*, *Chesh. M.* 173
217	**MALTON, (NEW)* †† *Yorksh. S.* 234. White Horse, Talbot. *Cross*, 307, 383, 420
218	Malton (Old) *Yorksh.* 234
—	*Malvern (Great) *Worc.* Hotel. *Cross*, 386
—	**MANCHESTER*, *Lanc. S.* Bridgewater Arms, Bull's Head, Spread Eagle, Star, Swan, Waggon and Horses
182	—*by Ashborn*, 204
187	—*by Bakewell*, 203
186	—*by Congleton*, 167
186	—*by Leek*, 176
	Cross, 335, 353, 354, 356, 357, 371, 393, 394, 399, 409, 410, 417, 423, 451
60	**MANNINGTREE*, *Essex*, *TU.* 274. Packet. *Cross*, 343
142	Mansel Lacy, *Heref.* 112
138	**MANSFIELD*, *Notts. TH.* 192, 197. Crown, Swan. *Cross*, 312, 315, 380
92	Manton, *Rutl.* 197, 212
43	Maplederwell Hatch, *Hants.* 39
283	**MARAZION*, or Jew Market, *Cornw. TH.* 71. Star
85	**MARCH*, *Camb. F.* 253. Griffin, White Hart
—	Marchwiail, *Denb.*
188	—*by Ellesmere*, 134
174	—*by Whitchurch*, 172
40	*Maresfield, *Sussex*, 28. Checkers. *Cross*, 387
71	**MARGATE*, *Kent*, *W. S.* 5. Fountain, George, Hoy, Royal Hotel, York Hotel. *Cross*, 326, 409, 411
187	Margam Park, *Glam.* 89
25	Margretting Street, *Essex*, 265
41	Mark Cross, *Sussex*, 17
—	*MARKET BOSWORTH*, *See BOSWORTH*
—	**MARKET DEEPING*, *See DEEPING*
—	**MARKET HARBOROUGH*, *See HARBOROUGH*
—	*MARKET LAVINGTON*, *See LAVINGTON*
—	**MARKET RAISIN*, *See RAISIN*
29	*Market Street, *Herts.* 149. Sun
96	Market Street, *Norf.* 261
—	**MARKET WEIGHTON*, *See WEIGHTON*
105	Markfield, *Leic.* 190
139	Markham (West) *Notts.* 181
140	Markham Moor, *Notts.* 181
—	Marksbury, *Som. Cross*, 286
74	**MARLBOROUGH*, †† *Wilts. S.* 81. Castle, Marlborough Arms. *Cross*, 361
194	Marldon, *Devon.* 75
31	**MARLOW (GREAT)* †† *Bucks. S.* 80, 83. Lower Crown, Upper Crown. *Cross*, 438
216	Marsden (Great) *Lanc.* 206
214	Marsden (Little) *Lanc.* 206
196	Marshal Cross, *Lanc.* 166
118	Marsham, *Norf.* 264
103	**MARSHFIELD*, *Gloc. TU.* 91. Catherine Wheel
114	Marston, *Linc.* 181
263	Marthree, *Pemb.* 109
75	Martlesham, *Suff.* 274
144	Marton, *Linc.* 214
230	Marton (Church) *Yorksh.* 205
229	Marton (West) *Yorksh.* 205
—	**MARYPORT*, *Cumb. F.* Golden Lion
313	—*by Cockermouth*, 200
311	—*by Workington*, 210
	Cross, 347
198	Masegood Inn, *Caern.* 101
223	**MASHAM*, *Yorksh.* — *TU.* 216. King's Head
27	Matching Green, *Essex*, 258
38	Matfield Green, *Kent*, 16
144	*Matlock, *Derb.* 202. Hotel, New Bath, Old Bath. *Cross*, 285, 315, 415, 423
61	Maudling, *Sussex*, 22. *Cross*, 297
44	Mayfield, *Sussex*, 17. *Cross*, 448
66	Maypole, *Kent*, 8
115	*Measham, *Leic.* 158. Union Inn. *Cross*, 302
25	Medenham, *Bucks.* 83. *Cross*, 438
151	Meer, *Staff.* 191
41	Melbourn, *Camb.* 253
127	Melcomb Regis, †† *Dorset.* 51

Dis	
58	*Melford (Long) *Suff.* 270. Bull
96	*Melksham, *Wilts.* 82. George, King's Arms. *Cross*, 360, 364
251	Melling, *Lanc.* 208. *Cross*, 376
292	Melmerby, *Cumb.* 211
78	Melton, *Suff.* 274
103	**MELTON MOWBRAY*, *Leic. TU.* 197. Angel, Swan. *Cross*, 317
114	Melton Park, *Norf.* 262
76	Mendlesham, *Suff.* 272
271	Menchy, *Cornw.* 71
59	Meon (West) *Hants.* 46
—	Mepal, *Camb.* *Cross*, 376
—	Mercey, *Essex.* *Cross*, 364
179	Mere, *Chesh.* 162
100	**MERE*, *Wilts. TU.* 65. Ship. *Cross*, 304
97	*Meriden, *Warw.* 160. Bull's Head. *Cross*, 308
267	Merlin's Bridge, *Pemb.* 90, 102. *Cross*, 282
202	Merriville Bridge, *Devon.* 74
28	Merrow, *Surrey*, 34
251	Merrington, *Durh.* 220
188	Merry Meet, *Devon.* 69
59	Mersham Hatch, *Kent*, 7
63	Merston Stream, *Sussex*, 36
7	Merton, *Surrey*, 31. *Cross*, 368
90	Merton Hall, *Norf.* 262
—	*MERTHYR TYDVIL, *Glam.*
184	—*by Cardiff*, 92
171	—*by Crickhowell*, 100 *Cross*, 280, 281
160	Messingham, *Linc.* 215
84	*METHWOLD, *Norf. TU.* 259
108	Mettingham, *Suff.* 276
184	Micklefield, *Yorksh.* 182
20	Mickleham, *Surrey*, 31
250	Mid County House, *Pemb.* 90
169	Middle, *Salop.* 133
232	*MIDDLEHAM, *Yorksh. M.* 217. *Cross*, 375, 421
379	*Middleton, *Edinb.* 189. Swan
192	Middleton, *Lanc.* 206
260	Middleton, *Lanc.* 208
254	Middleton in Teesdale, *Durh.* 212
—	*Middleton (Stoney) *Derb.* Man in the Moon. *Cross*, 356, 399
—	*Middleton (Stoney) *Oxon.* Talbot. *Cross*, 430
71	Middle Wallop, *Hants.* 40
167	**MIDDLEWICH*, *Chesh. TU.* 163. King's Arms, White Bear
138	Midge Inn, *Linc.* 239. *Cross*, 393

Dis	
179	Midgeley, *Yorksh.* 198
50	**MIDHURST*, †† *Sussex, TH.* 21 22, Angel, Eagle
94	Milborne Green, *Wilts.* 108
114	Milborn Port, †† *Som.* 54. *Cross*, 435
111	*Milbourne, *Dorset.* 40. Cardinal's Cap
222	Milbrook, *Cornw.* 77
70	**MILDENHALL*, *Suff. F.* 257. Cock. *Cross*, 376
52	Mile End, *Essex*, 273
1	Mile End, *Midd.* 255
137	Milford, *Staff.* 151
35	Milford, *Surrey*, 19, 20, 21
—	*Milford Haven, *Pemb.* New Hotel Pack Horse
273	—*by Bristol*, 90
276	—*by Glocester and Chepstow*, 102
261	—*by Glocester and Monmouth*, 10 *Cross*, 282
182	Milford (South) *Yorksh.* 228
49	Milkhouse Street, *Kent*, 16. *Cross* 325
281	Millam, *Cumb.* 209
260	Mill Beck, *Westm.* 177
229	Mill Beck, *Yorksh.* 240
48	Millbrook, *Bedf.* 155
79	Mill Brook, *Hants.* 38
326	Millfield, *Northumb.* 226
114	Mill Green, *Staff.* 171
345	Millhead, *Dumf.* 186
9	Mill Hill, *Midd.* 147
255	*MILLTHORPE, *Lanc. TU.* 209
55	Milton, *Bedf.* 196
54	Milton, *Camb.* 250
40	*MILTON, *Kent, S.* 2
23	Milton (Gravesend) *Kent*, 2
111	Milton Abbey, *Dorset.* 55
42	Milton Hall, *Essex*, 269
349	Miltoun of Urr, *Kirkudb.* 187
149	Milverton, *Som.* 66
15	*Mims (South) *Midd.* 148. White Hart
99	**MINCHING HAMPTON*, *Glo TU.* 105. Crown, Glazier's Arms *Cross*, 288, 336, 358
330	Mindrum, *Northumb.* 227
163	**MINEHEAD*, †† *Som. W.* 62. Feathers. *Cross*, 378, 446
194	Minera Chapel, *Denb.* 135
219	Minksip, *Yorksh.* 194. *Cross*, 382
67	Minster, *Kent*, 5
171	Minsterley *Salop.* 130
112	Minsterworth, *Gloc.* 102

Dis	
31	*Missenden (Great) *Bucks.* 125 White Hart
29	Missenden (Little) *Bucks.* 125
61	**Mistley Thorn, Essex*, 274. *Cross*, 343
8	Mitcham (Lower) *Surrey*, 30. *Cross*, 368
7	Mitcham (Upper) *Surrey*, 29
116	**MITCHEL DEAN, Glouc. M.* 114. George
292	Mitford, *Northumb.* 231
208	**MODBURY, Devon. TH.* 73. Exeter Inn. *Cross*, 369
80	Modney Bridge, *Norf.* 250
248	Moel-y-Don Ferry, *Caern.* 136
347	**MOFFAT, Dumf.* 185. King's Arms
—	**MOLD, Flintsh. S.* Black Lion, Griffin
201	—*by Chester*, 159
178	—*by Ellesmere*, 134
188	—*by Whitchurch*, 172
12	Molesey (East) *Surrey*, 42
13	Molesey (West) *Surrey*, 42
70	Molesworth, *Northampt.* 212
183	Mollington, *Chesh.* 173
—	**MOLTON (SOUTH) Devon. S.* George
178	—*by Bridgewater and Dulverton*, 67
189	—*by Bridgewater and Taunton*, 68
202	—*by Chumleigh*, 63
200	—*by Crediton*, 63
181	—*by Tiverton*, 61
178	—*by Wiveliscombe*, 67
184	Molscroft, *Yorksh.* 240
199	Monarbon, *Caerm.* 108
122	Monckton, *Dorset.* 51
—	Monkaton, *Devon.*
177	—*by Bath*, 86
165	—*by Taunton*, 64
108	Monksford Street, *Warwick*, 122
64	Monk's House, *Oxon.* 126
66	Monkton, *Kent*, 5
145	Monkton, *Som.* 68. *Cross*, 336
—	**MONMOUTH*,† *Monm. S.* Beaufort Arms, King's Head
129	—*by Colford*, 115
135	—*by Ross*, 99 *Cross*, 331
126	Montacute, *Som.* 68
166	Montford Bridge, *Salop.* 131, 135
—	*MONTGOMERY*,† *Montg. TU.*
168	—*by Ludlow*, 138
183	—*by Shrewsbury*, 130, 142 *Cross*, 352, 451
35	Moor Street, *Kent*, 2
263	Moorthwaite Bridge, *Yorksh.* 217
199	Moor Town, *Yorksh.* 193
131	Mopson's Cross, *Worc.* 129. *Cross*, 392
188	Morchard Bishops, *Devon.* 63
20	Morant's Court Hill, *Kent*, 10
9	Morden, *Surrey*, 31
132	Mordiford Bridge, *Heref.* 119
—	Moresby; *Cumb.*
317	—*by Cockermouth*, 201
300	—*by Whitehaven*, 210
24	Moreton End, *Essex*, 258
185	*MORETON HAMPSTEAD, Devon. S.* 74
86	**MORETON IN THE MARSH, Glouc.* 95. Unicorn, White Hart. *Cross*, 301, 379
202	Morleigh, *Devon.* 76. *Cross*, 369
—	**MORPETH*, †† *Northumb. W.* Phœnix, Queen's Head
289	—*by Boroughbridge*, 224
295	—*by York*, 229 *Cross*, 391
203	Morriston Bridge, *Glam.* 89
143	Mortimer's Cross, *Heref.* 118. *Cross*, 322
6	Mortlake, *Surrey*, 44
165	Morton, *Chesh.* 162, 167. *Cross*, 335
150	Morton, *Linc.* 214, 215
158	Morton Hall, *Chesh.* 162. *Cross*, 410
142	Morvil, *Salop.* 128
332	Mospaul Inn, *Roxb.* 189
8	Mottingham, *Kent*, 9
—	Mottram in Longden Dale, *Chesh.* *Cross*, 370
28	Moulsham, *Essex*, 265
21	Mountnessing Street, *Essex*, 265
185	Mount Pleasant, *Devon.* 75
155	Mount Pleasant, *Devon.* 41
67	Mount Pleasant, *Kent*, 6
205	Mounts, *Devon.* 76
105	*MOUNTSORREL, Leic. M.* 174
36	Mousal, *Surrey*, 19
334	Mousewald, *Dumf.* 186
148	**MUCH WENLOCK*,†† *Salop. M.* 128. Swan and Falcon. *Cross*, 400
157	Muckleston, *Staff.* 152
144	Muckley Cross, *Salop.* 128
270	Muggleswick, *Durh.* 221
385	*Muirkirk, *Ayrsh.* 187. Iron Dale Inn
68	Mullen's Pond, *Hants.* 57, 59
83	Mundford, *Norf.* 260

Dis
38 Marrell Green, *Hants.* 39. King's Arms
128 Muskham (North) *Notts.* 181
127 Muskham (South) *Notts.* 181
— *MUSSELBURGH, Edinb.*
386 — *by Barnet*, 225
389 — *by Ware*, 249

N.

218 Nackersbole, *Devon.* 74
230 Nafferton, *Yorksh.* 237
108 Nailston, *Leic.* 157
101 Nailsworth, *Glouc.* 105. *Cross*, 288
208 Nanserch, *Flint.* 134
— **NANTWICH*, or Namptwich, *Chesh. S.* Crown
164 — *by Newcastle*, 169
167 — *by Newcastle and Bridgemore*, 169
169 — *by Stafford*, 152
Cross, 415, 416, 417
255 **NARBETH, Pemb. W.* 90. White Hart
86 Nassington, *Northamp.* 201
109 Naunton, *Worc.* 114
16 Neals, *Bucks.* 110, 125
198 **NEATH, Glam. S.* 89. Ship and Castle. *Cross*, 320
97 Needham, *Norf.* 276
— *NEEDHAM, Suff. W.*
74 — *by Colchester*, 266
77 — *by Colchester and Ipswich*, 267
Cross, 343
104 Needles' Light House, *Isle of Wight*, 25, 26
70 Nell Bridge, *Northamp.* 126
389 Nellfield, *Edinb.* 189
170 Nescliff, *Salop.* 131, 135
191 **Neston (Great) Chesh.* 175. Golden Lion
119 Nether Compton, *Dorset*, 54
147 *NETHER STOWEY, Som. TU.* 62
191 Netherton, *Chesh.* 158
40 Nettlebed, *Oxon.* 94
136 Nettleham, *Linc.* 242
102 Nettleton, *Wilts.* 91
83 Newark, *Northamp.* 241
124 **NEWARK*, †† *Nott. W.* 181. Kingston Arms, Ram, Saracen's Head. *Cross*, 311, 314, 423
277 Newbiggin, *Northumb.* 230
86 Newbold, *Worc.* 122
206 New Bridge, *Devon.* 63

Dis
— New Bridge, *Dorset.*
95 — *by Romney*, 49
101 — *by Southampton*, 39
181 New Bridge, *Glam.* 89
132 New Bridge, *Staff.* 123
36 New Bridge, *Sussex*, 34
172 New Bridge, *Yorksh.* 218
56 *NEWBURY, Berks. TH.* 81. White Hart. *Cross*, 428, 432
259 **Newby Bridge, Lanc.* 210. Swan. *Cross*, 390
230 **NEWCASTLE IN EMYLYN, Caern. F.* 109. Salutation. *Cross*, 342
— **NEWCASTLE-UNDER-LINE*, †† *Staff. M.* Crown, Roebuck
157 — *by Leicester*, 191
149 — *by Lichfield*, 162
Cross, 358, 381, 441
— **NEWCASTLE-UPON-TYNE*, †† *Northumb. TU. S.* Cock, Crown and Thistle, Queen's Head, Shakespeare, Turk's Head
274 — *by Durham*, 223
280 — *by Stockton and the Iron Bridge over the Wear*, 233
Cross, 418, 419, 420
25 New Chapel Green, *Surrey*, 28
4 New Cross, *Kent*, 1
163 New Dam, *Derb.* 203
53 Newenden, *Kent*, 11. *Cross*, 345
— *NEWENT, Glouc. F.*
116 — *by Henley*, 99
112 — *by High Wycombe*, 121
274 Newgal Sand, *Pemb.* 93
57 **Newhaven, Sussex*, 53. Bridge Inn. *Cross*, 413
148 **Newhaven Inn, Derb.* 204. *Cross*, 293, 415
192 New House, *Devon.* 74
249 *NEWIN, Caern. S.* 140
1 Newington, *Surrey*, 18
2 Newington (Stoke) *Midd.* 247
37 Newington Street, *Kent*, 2
144 New Inn, *Derb.* 204
190 New Inn, *Devon.* 63
217 New Inn, *Devon.* 74
142 New Inn, *Heref.* 116
40 New Inn, *Herts.* 179
92 New Inn, *Wilts.* 69
129 New Inn, *Worc.* 117
65 New Inn Green, *Kent*, 7. *Cross*, 345
— Newlands, *Yorksh.*
176 — *by Lincoln*, 239
234 — *by York*, 237
288 Newlyn, *Cornw.* 71

Dis	
61	*NEWMARKET, Camb. TH. 257. Greyhound, Ram, Red Lion, White Hart. Cross, 339, 341
183	New Miller Dam, Yorksh. 193
120	*NEWNHAM, Gloc. F. 102. Bear
129	Newnham, Worc. 137
130	*New Passage Inn, Gloc. 88. Cross, 283
214	Newport,†† Cornw. 70, 79
191	Newport, Devon. 61
38	Newport, Essex, 256
—	*Newport, Gloc. Bell and Castle, Crown, Red Lion. Cross, 329
89	*NEWPORT, †† Isle of Wight, IV. S. 23. Bugle, Green Dragon, Sun
148	*NEWPORT, Monm. S. 88. King's Head, West Gate House. Cross, 384
250	NEWPORT, Pemb. S. 109
139	*NEWPORT, Salop. S. 171. Red Lion. Cross, 317, 334, 417, 442
50	*NEWPORT PAGNELL, Bucks. S. 149. Saracen's Head, Swan. Cross, 340
94	NEWTON,†† Isle of Wight, 25
193	NEWTON,†† Lanc. S. 165
138	Newton, Linc. 214
97	Newton, Norf. 260
302	Newton, Northumb. 224
347	Newton, Roxb. 189, 230
150	Newton, Salop. 138. Cross, 332
110	Newton, Som. 87
241	Newton, (Gisborough) Yorksh. 236
187	Newton, (Wakefield) Yorksh. 193
188	*NEWTON BUSHEL, Devon. S. 73. Globe, Hotel, Sun. Cross, 378
175	Newton Chapel, Salop. 133
388	*NEWTON DOUGLAS, Wigt. M. 188. Golden Lion, King's Arms
104	Newton Flotman, Norf. 267
340	Newton of Wamphray, Dumf. 185
150	Newton Green, Salop. 138. Cross, 332
162	Newton Poppleford, Devon. 52. Cross, 445
177	Newton St. Cyres, Devon. 63, 69
113	Newton St. Faiths, Norf. 264
—	NEWTON STEWART, See NEWTON DOUGLAS
—	*NEWTOWN, Montg. TU. Bear's Head, Red Lion
175	—by Bishop's Castle, 141

(See the next column)

Dis	
177	—by Montgomery, 142
	Cross, 352
141	New Ware, Heref. 120
57	*NEYLAND, Suffolk, F. 273. Queen's Head. Cross, 365
114	Nibley, Gloc. 107. Cross, 337
206	Nightingale House, Lanc. 176, 207
165	No Man's Heath, Chesh. 173
88	Norborough, Northamp. 238
175	Norbury, Chesh. 175
142	Norley, Salop. 128
164	Normanby, Linc. 243
—	Norman Cross, Hunt.
76	—by Hatfield, 180
72	—by Ware, 249
—	*NORTHALLERTON,†† Yorksh. W. Golden Lion, King's Head
225	—by Boroughbridge, 222, 249
232	—by York, 229
	Cross, 420, 421
74	Northam Bridge, Hants. 46. Cross, 414
66	*NORTHAMPTON,†† Northam. S. 149, 167. Angel, George, Peacock. Cross, 430
374	NORTH BERWICK, Hadd. 225
39	North Bridge Bar, Surrey, 20, 21
44	North Chapel, Sussex, 20
27	North Church, Herts. 143
5	North End, Midd. 147
20	North Fleet, Kent, 2
55	Northiam, Sussex, 11
—	*NORTHLEACH, Glocest. W. King's Head
85	—by Henley, 98
81	—by High Wycombe, 111
	Cross, 300
—	Northorp, Flint.
201	—by Chester, 153
206	—by Wrexham, 134
174	*NORTHWICH, Chesh. F. 164. Crown. Cross, 353
16	North Wood, Midd. 145
145	Norton, Heref. 112
—	NORTON (CHIPPING) Oxon. W. White Hart
73	—by Islip, 113
77	—by Oxford, 94
	Cross, 299, 360
161	Norton, Radnorsh. 117. Cross, 442
144	Norton, Salop. 130
144	Norton, Som. 66
120	Norton, Staff. 171
218	Norton, Yorksh. 235
243	Norton Inn, Durh. 232. Cross, 373
356	*Norton Inn, Roxb. 227

Dis	
—	*NORWICH.†† *Norf. W. F. S* Angel, King's Head, Maiden Head, White Swan
123	—*by Bungay and Bixley*, 227
128	—*by Bungay and Soddon*, 277
112	—*by Bury*. 271
111	—*by Ipswich*, 267
109	—*by Stow Market*, 273
108	—*by Thetford*, 258
	Cross, 284, 339, 341, 344, 407, 422
220	Nosterfield, *Yorksh.* 216
218	Nottar Bridge, *Cornw.* 76, 78. *Cross*, 434
124	*NOTTINGHAM,†† *Notts. W. S.* 192, 197. Blackmoor's Head, White Lion. *Cross*, 300, 301, 302, 303, 304, 307, 316, 422
166	Nox, *Salop.* 130
41	Nuffield Heath, *Oxon.* 94
—	*NUNEATON, *Warw. S.* Bull
100	—*by Coventry*, 157
104	—*by Northampton*, 150 *Cross*, 301, 427, 429
53	Nuneham Courtenay, *Oxon.* 94. *Cross*, 424
285	Nun Hill, *Northumb.* 230
107	Nunny, *Som.* 59. *Cross*, 360
90	Nursteed, *Wilts.* 56. *Cross*, 359
37	Nutley, *Sussex*, 28

O.

94	Oadby, *Leic.* 174
147	Oaken Gates, *Salop.* 123. *Cross*, 443
95	*OAKHAM, *Rutl. S.* 197, 212. Crown, George. *Cross*, 423
195	*OAKHAMPTON, †† *Devon. S.* 69. White Hart, White Horse. *Cross*, 434, 446
31	*OAKINGHAM, *Berks. TU.* 55 Rose
79	Oakley Inn, *Northamp.* 196
116	Oborne, *Dorset*, 54. *Cross*, 435
20	Ockendon (South) *Essex*, 268
125	Odcomb, *Som.* 68
83	Oddington, *Gloc.* 96
158	Oddrode, *Chesh.* 163
41	*ODIHAM, *Hants. S.* 45. George. *Cross*, 284
27	Offam, *Kent*, 13
47	Offam Street, *Sussex*, 29
234	Ogwen Lake, *Caern.* 132
209	Olchfa, *Glam.* 92
187	Oldburrow, *Devon.* 63
122	Oldbury, *Salop.* 124
353	Old Cambus, *Berw.* 225
119	*Old Down Inn, *Som.* 85. *Cross*, 328
—	*Oldham, *Lane. Cross*, 354. Angel
64	Old Hurst, *Hunt.* 254
244	Old Inge, *Yorksh.* 217
363	Old Kirk of Crawford, *Lanerk.* 185
176	Old Mill Inn, *Yorksh.* 193
—	*Old Passage Inn. *See Aust Passage Inn*
255	Old Town, *Westm.* 200
137	*OLLERTON, *Nott. F.* 215. Hop-pole
174	Ollerton Gates, *Chesh.* 162
55	Olney, *Bucks.* 155
122	Olveston, *Gloc.* 107
134	Ompton, *Notts.* 215
154	Onecote, *Staff.* 170
—	*ONGAR (CHIPPING) *Essex*
21	—*by Chigwell*, 258
24	—*by Epping*, 256
147	Onibury, *Salop.* 138. *Cross*, 332
339	Orange Lane Inn, *Berw.* 226
61	Ore, *Sussex*, 15. *Cross*, 324, 388
90	*ORFORD,†† *Suff. M.* 278
—	*ORMSKIRK, *Lanc. TU.* Wheatsheaf
220	—*by Chester*, 166
200	—*by Warrington*, 166
24	Orsett, *Essex*, 269
299	Orthwaite, *Cumb.* 211. *Cross*, 347
276	*ORTON, *Westm. W.* 208
107	Osbaston, *Leic.* 157
109	Osbornby, *Linc.* 239
127	Osmington, *Dorset*, 51
92	*Osmundeston, *Norf.* 267, 271. White Hart
46	*Ospringe, *Kent*, 3. Red Lion
218	Oswaldkirk, *Yorksh.* 235
179	*OSWESTRY, *Salop. W.* 131. Cross Foxes, Cross Keys. *Cross*, 351, 416, 451
141	Othery, *Som.* 86
205	*OTLEY, *Yorksh. TU.* 195. Black Horse, White Horse. *Cross*, 349, 454, 455
69	Otterborne, *Hants.* 38
306	Otterburn, *Northumb.* 230
161	Otterton, *Devon.* 52
161	*OTTERY ST. MARY'S, *Devon. S.* 52. *Cross*, 445
188	Ottringham, *Yorksh.* 245
222	Ottringham (North) *Yorksh.* 222
221	Ottrington (South) *Yorksh.* 222
—	*OUNDLE, *Northamp. S.* Talbot

(See next page.)

Dis	
81	—*by Higham Ferrers*, 201
78	—*by Kimbolton*, 213
	Cross, 309, 318, 424, 431
76	Oux or Owre Bridge, *Hants.* 48
198	Ovenden, *Yorksh.* 199
119	Over Seal, *Leicest.* 158
183	Overton, *Flint.* 133
53	*Overton, *Hants.* 39. Red Lion
78	Overton, *Wilts.* 82
157	Owston, *Lanc.* 215
81	Oxenden, *Northamp.* 174
—	*OXFORD,†††† *Oxon. W. S.* Angel, King's Arms, Roe Buck, Star
58	—*by Henley*, 94, 98
54	—*by High Wycombe*, 111
	Cross, 338, 341, 424, 426, 427, 429, 431
133	Oxton, *Notts.* 201

P.

100	Packington (Little) *Warw.* 170. *Cross*, 449
—	Padbury, *Bucks.*
55	—*by Amersham*, 126
53	—*by Tring*, 143
1	Paddington, *Midd.* 142. *Cross*, 432
243	*PADSTOW. Cornw. S.* 79
100	Painswick, *Glou.* 104. *Cross*, 288, 359
224	*PAITLEY BRIDGE*, *Yorksh.* 194. *Cross*, 455
112	Pakefield, *Suff.* 275
224	Palmer's Bridge, *Cornw.* 70
272	Pandrig, *Westm.* 200
45	*Pangbourn, *Berks.* 84. Elephant and Castle. *Cross*, 424, 437
225	Pangover, *Devon.* 76
52	Papworth St. Everard, *Camb.* 248
192	*Parkgate, *Chesh.* 173. George, Talbot
72	Park House, *Hants.* 57, 59
185	Parney Corner, *Staff.* 171. *Cross*, 334
273	Parry's Mountain, *Angles.* 133
3	Parson's Green, *Midd.* 42
135	Partney, *Linc.* 242
356	Path Head, *Berw.* 225
370	Path Head, *Edinb.* 227
51	Patcham, *Sussex*, 30
60	Patching Pond, *Sussex*, 35. *Cross*, 297
192	*PATRINGTON, Yorksh. S.* 245

Dis	
106	Pattesley Hill, *Norf.* 261
58	Paxton (Little) *Hunt* 179
140	*Peacock Inn, *Derb.* 204. *Cross*, 380, 423
235	Peadogget, *Cornw.* 79
51	Pearfield Green, *Kent*, 9. *Cross*, 326
33	Pease Pottage Gate, *Sussex*, 30
59	Peasmarsh, *Sussex*, 11
182	Peckfield, *Yorksh.* 182. *Cross*, 380, 393
98	Peckwick, *Wilts.* 83, 87
16	Pedham Place, *Kent*, 6
66	Pedling Street, *Kent*, 7
124	Pedmore, *Worc.* 129
137	Pedwell, *Somersetsh.* 86
194	Peel, *Lanc.* 176
266	Pelaw, *Durh.* 223
267	Pelcomb Bridge. *Pemb.* 93
150	Pembridge, *Heref.* 116
—	*PEMBROKE,† *Pemb. S.* King's Arms, Green Dragon, New Inn
266	—*by Creswell*, 93
271	—*by Tenby*, 92
197	Penachamawr, *Caerm.* 108
218	Penalt, *Montg.* 141
200	Pencevenglasorin, *Caerm.* 101
128	Pencraig, *Heref.* 99
270	Pendennis Castle, *Cornw.* 78
190	Pendlebury, *Lanc.* 207
188	Pendleton, *Lanc.* 176
212	Penegos, *Montg.* 141
6	Penge, *Surrey*, 13, 14
223	Pengover, *Cornw.* 76
—	*PENISTONE, *Yorksh.* Rose and Crown. *Cross*, 370, 440
129	*PENKRIDGE, *Staff. TU.* 171. King's Arms. *Cross*, 335, 443
217	Penmaen, *Glam.* 92
—	Penmaen Mawr, *Caern.* 132
—	Penmorfa, *Caern.*
240	—*by Dolgelly*, 140
231	—*by Maentwrog*, 140
121	Pennard (West) *Som.* 61.
176	Penpont, *Breckn.* 100
220	*PENRICE, *Glam. TH.* 92
—	*PENRITH, *Cumb. TU.* Crown, George
283	—*by Boroughbridge*, 184
288	—*by Kendal*, 178
	Cross. 374, 391, 422, 444
—	Penruddock, *Cumb. Cross*, 391
265	*PENRYN,†† *Corn. W. F. S.* 78
—	*PENSFORD. Glam. TU. Cross*, 328
32	Penshurst, *Kent*, 15

Dis	
144	Pen's Inn, *Dorset*, 41
137	Penter's Lane, *Derb.* 175
153	Pentra, *Monm.* 100
218	Pentre, *Denb.* 132
196	Pentre Llangyfan, *Denb.* 172
154	Pentress, *Heref.* 112
237	Penwortham Bridge, *Lanc.* 166
171	Penybont, *Radn.* 112
194	Pen y' Bwlch, *Denb.* 172
178	Penystrywad, *Monm.* 141
—	*PENZANCE, *Corn. TH.* Hotel, King's Head, Ship and Castle, Star
287	—*by Helstone*, 71
280	—*by Redruth*, 71
136	Pepper Hill, *Shropsh.* 123
255	Perran's Alm's House, *Cornw.* 71
262	Perran Arworthal, *Corn.* 70
90	Perrots Bridge, *Gloc.* 104
106	*PERSHORE, *Worc. TU.* 95. Angel. *Cross*, 291
81	*PETERBOROUGH,†† *Northamp. S.* 288. Angel, Talbot. *Cross*, 377, 431, 433
54	*PETERSFIELD,†† *Hants. S.* 19. Red Lion, White Hart. *Cross*, 425
10	Petersham, *Surrey*, 44
123	Peterstow, *Heref.* 112
—	Petherton Bridge, *Som.*
135	—*by Ilchester*, 65
130	—*by Yeovil*, 68
141	Petherton (North) *Som.* 68. *Cross*, 336
81	Petistree, *Suff.* 275
205	Petrockstow, *Devon.* 69. *Cross*, 434
—	*Petty France, *Gloc.* Beaufort Arms. *Cross*, 288
49	*PETWORTH, *Sussex, S.* 20, 22. Half Moon, Swan
—	Piccadilly, *Card.*
216	—*by Bishop's Castle*, 142
209	—*by Hereford*, 113 *Cross*, 279
—	Picked Post, *Hants.*
88	—*by Romsey*, 48
91	—*by Southampton*, 39
226	*PICKERING, *Yorksh. M.* 235. Black Swan, White Swan. *Cross*, 383
289	Pics Wall, *Northumb.* 221. *Cross*, 391
56	Piddinghoe, *Sussex*, 33
114	Piddle Town, *Dorset*, 40
48	Piecomb, *Sussex*, 30
239	*Pierce Bridge, *Durh.* 20. George and Dragon. *Cross*, 375, 444
200	Pig's Lea, *Devon.* 74
—	Pike Hall, *Derb. Cross*, 415
88	Pillerton, *Warw.* 127
193	Pilton, *Devon.* 64
76	Pilton, *Northamp.* 212
118	Pilton, *Som.* 61
101	Pimperne, *Dorset.* 40
103	Pinchbeck, *Linc.* 241
242	Pinchingthorp, *Yorksh.* 236
14	Pinner Green, *Midd.* 145
128	**Piper's Inn, Som.* 62, 67, 86
16	Pissingford Bridge, *Essex*, 258
—	Pitcomb, *Somersetsh.*
110	—*by Amesbury*, 60
114	—*by Salisbury*, 65 *Cross*, 360
32	Pitsey, *Essex*, 269
64	Pitt Pond, *Hants.* 48
163	Pitt's Moor, *Yorksh.* 193
188	Plas Jolyn, *Montg.* 140
263	Plausworth, *Durh.* 223
141	Pleasley, *Derb.* 192
117	Plumtree, *Notts.* 197
—	*PLYMOUTH,†† *Devon. M. TH.* Globe, King's Arms, Prince George
221	—*by Horra Bridge*, 74
216	—*by Ivy Bridge*, 72
222	—*by Modbury*, 73
226	—*by Oakhampton*, 74
217	—*by Totness and Ivy Bridge*, 74 *Cross*, 369, 433, 434
218	*Plymouth Dock, *Devon.* 72, 77. Fountain
216	*PLYMPTON EARL,†† *Devon. S.* 72, 73. George
218	Plympton St. Mary, *Devon.* 73
—	*POCKLINGTON, *Yorksh. S.* New Inn
198	—*by Howden*, 218
212	—*by York*, 236
175	Pocomb, *Devon.* 74
123	Polsham, *Som.* 62
269	Polgrene, *Cornw.* 71
8	Ponder's End, *Midd.* 247
299	Ponsonby, *Cumb.* 210
230	Pontaberglasslyn, *Merion.* 136
215	*Pontardillis, *Caerm.* 90. Red Lion. *Cross*, 283
218	Pont-ar-garfa, *Merion.* 140
193	Pontarlleche, *Caerm.* 108
220	Pontdelgofylia, *Merion.* 140
177	*PONTEFRACT,†† *Yorksh. S.* 192. Red Lion, Star. *Cross*, 394

Dis	
281	Ponteland, *Northumb.* 230
169	Pontesbury, *Salop.* 130
168	Pontesford, *Salop.* 130
106	Ponton (Great) *Linc.* 181
215	Pont Ryffyth, *Flintsh.* 135. *Cross,* 386
223	Pontyberem, *Caerm.* 90
208	Pont y Gwyddel, *Denb.* 172
—	Pontyperris, *Card. Cross,* 279
—	*PONTYPOOL, Monm. S.*
153	—*by Bristol,* 88
149	—*by Monmouth,* 115 *Cross,* 384
265	Pool, *Cornw.* 71
—	**POOLE,*†† *Dorset, M.* London Tavern, Old Antelope
105	—*by Romsey and Ringwood,* 49
108	—*by Salisbury,* 49
113	—*by Southampton and Ringwood,* 39
107	—*by Southampton and Romsey,* 48 *Cross,* 305, 360, 415, 435
125	Pool End. *Heref.* 119
156	Poolend, *Staff.* 175
136	Poolmerrick, *Monm.* 102
52	Popham, *Hants.* 47
51	*Popham Lane, *Hants.* 47, 53 Wheatsheaf
119	Poringland, *Norf.* 277
169	*PORLOCK, Som. TH.* 62. *Cross,* 446
295	Portincastle, *Cumb.* 200
388	Porto Bello, *Edinb.* 225, 249
420	**PORT PATRICK, Wigt.* 188. Blair's Arms
67	Ports Down, *Hants.* 20
68	Portsea, *Hants.* 20
134	Portskewet, *Monm.* 88. *Cross,* 283
72	**PORTSMOUTH,*†† *Hants. TH.* 20, 21. Crown, Fountain, George, Navy Tavern. *Cross,* 296, 362, 428
145	Portway, *Heref.* 120. *Cross,* 332
40	Postcombe, *Oxon.* 111
14	Potter's Bar, *Midd.* 178
55	Potterspury, *Northamp.* 159
21	Potters Street, *Essex,* 256
48	**POTTON, Bedf. S.* 179. Crown. *Cross,* 443
84	Poulton, *Glac.* 103
233	*POULTON IN THE FYLDE. Lanc. M.* 165
391	Powburn, *Edinb.* 189
—	Powick, *Worc. Cross,* 290, 386
180	Powderham Castle, *Devon.* 75
174	Poynton, *Chesh.* 175
17	Pratt's Bottom, *Kent,* 10
197	**PRESCOT, Lanc. TU.* 163. Legs of Man and Bull. Legs of Man and Swan. *Cross,* 436
348	**Press Inn, Berw.* 224
—	**PRESTEIGN, Radn. S.* Crown
158	—*by Hereford* 116
151	—*by Worcester,* 118 *Cross,* 400, 442
47	Preston, *Kent,* 9
—	**PRESTON,*†† *Lanc. W. F. S.* Black Bull, Dog, Red Lion
238	—*by Chester and Liverpool,* 166
217	—*by Manchester,* 176
217	—*by Wigan,* 165 *Cross,* 436
91	Preston, *Rutl.* 197
123	Preston, *Som.* 68
52	Preston, *Sussex,* 30
181	Preston, *Yorksh.* 244
230	Preston (Long) *Yorksh.* 199
195	Prexford, *Devon.* 64
146	Prior's Leigh, *Salop.* 123
253	Probus, *Cornw.* 76
26	*Puckeridge, *Herts.* 248. Bell
47	Pulborough, *Sussex,* 34
243	*PULHELY, Caern. W.* 140
43	Puntifield, *Berks.* 56, 81. *Cross,* 424
66	Purbeck, or Purbrook, *Hants.* 19.
18	Purfleet, *Essex,* 268
11	Purley, *Berks.* 84. *Cross,* 437
44	Purley, *Surrey,* 27
85	Purton Street, *Wilts.* 108
66	Pusey Furze, *Berks.* 103. *Cross,* 338
4	*Putney, *Surrey,* 42. Red Lion
—	Putney Heath, *Surrey*
5	—*by Brompton,* 42
8	—*by Wandsworth,* 18
243	*PWLHELI, Caern. W.* 140
185	**Pyle Inn, Glam.* 89
202	Pynsant, *Caerm.*

Q.

168	Quaker's Yard Tavern, *Glam.* 92. *Cross,* 280, 281
106	Quarndon, *Leic.* 174
135	Quatt, *Salop.* 128
137	Quattford, *Salop.* 128
45	*QUEENBOROUGH,*†† *Kent, M. TH.* 4
64	Queen's Cross, *Northamp.* 149, 167
36	Quendon, *Essex.* 256

Dis

R.

171 Rackenford, *Devon.* 61
158 Raddington, *Som.* 67
87 Radford, *Warw.* 168
125 Radipole, *Dorset,* 51
14 Rallet, *Herts.* 146
— *RADNOR (NEW)* † *Radn. TH.*
162 —*by Gloucester,* 112
159 —*by Worcester,* 118
Cross, 323, 401, 442
115 Radstoke, *Som.* 85. *Cross,* 287
137 *Ragland, *Monm.* 115. Beaufort Arms
202 Rainford, *Lanc.* 166
15 Rainham, *Essex,* 268
34 Rainham, *Kent,* 2
105 *Rainham Hall, *Norf.* 260. King's Head
194 Ramhill, *Lanc.* 163
149 **RAISIN MARKET,* *Linc. TH.* 242, 243. White Hart. *Cross,* 397
49 Rake, *Sussex,* 19
34 Raleigh, *Essex,* 268
154 Raleigh's Cross, *Som.* 67
69 Ramsbury, *Wilts.* 84
49 Ramsdale, *Hants.* 56
69 *RAMSEY, Hunt. S.* 254
68 Ramsey Street, *Essex,* 274
72 **RAMSGATE, Kent, W. S.* 5, 6. King's Head, London Hotel, Royal Oak *Cross,* 411
51 Ramsonlees, *Kent,* 9. *Cross,* 326
— Ramsweil, *Som.*
144 —*by Andover,* 61
156 —*by Bath,* 86
245 Ranridge (High) *Cornw.* 79
150 Ranskill, *Nott.* 182
160 Ravendale, *Linc.* 242
— *RAVENGLASS, Cumb. S.*
290 —*by Duddon Bridge,* 209
290 —*by Millam,* 209
279 —*by Lancaster,* 210
113 Ravenstone, *Leic.* 157, 190
274 Ravenstone Dale, *Westm.* 208
203 Rawcliff, *Yorksh.* 229
264 Raynton (East) *Durh.* 233
— **READING,*†† *Berks. S.* Bear, Crown
37 —*by Binfield,* 56
38 —*by Maidenhead,* 81
38 —*by Oakingham,* 55
40 —*by Windsor,* 82

(See the next column)

Dis

Cross, 284, 285, 424, 437, 438, 439
151 Pedbourn, *Linc.* 239
80 Redbridge, *Hants.* 38
25 Redburn, *Herts.* 149
163 Red Court House, *Montg.* 138
100 Reddenhall, *Norf.* 276
100 Reddenhall, *Suff.* 276
87 Redgrave, *Suff.* 273
317 Red Hall, *Dumf.* 185
17 Red Hill, *Bucks.* 110, 125
128 Red Hill, *Nott.* 192, 201
66 Red House, *Suff.* 257. *Cross,* 376
167 Red House, *Yorksh* 182
60 Reding Street, *Kent,* 16
116 Red Marley, *Worc.* 119
239 Redmire, *Yorksh.* 217. *Cross,* 375, 421
263 **REDRUTH, Cornw. TU. F.* 71. Hotel, King's Arms, London Inn
111 *REEPHAM, Norf. S.* 262. *Cross,* 406
113 Rempston, *Nott.* 191
82 Rendlesham, *Suff.* 278
— *REPEHAM, See REEPHAM*
144 **RETFORD (EAST)* †† *Nott. S.* 181. Crown, White Hart. *Cross,* 356, 398
181 **RHAYADER,* or Rhayadergwy, *Radn. W.* 112. Red Lion. *Cross,* 279
208 Rhuradar, *Caerm.* 101
180 Rhyd Brue, *Breck.* 100
220 Rhydowen, *Card.* 109
265 Rhyhope, *Durh.* 232
9 **RICHMOND, Surrey, S.* 44. Castle, Talbot
234 **RICHMOND,*†† *Yorksh. S.* 183. King's Arms, King's Head. *Cross,* 375, 421, 439
17 Richmore Hill, *Kent,* 10
19 **RICKMANSWORTH, Herts.* 145. Swan. *Cross,* 439
98 *Ride, *Isle of Wight,* 24. Bugle, Nag's Head, Star
16 Ridge Hill, *Herts.* 149
44 Ridgemont, *Bedf.* 155
211 *Ridgeway, *Devon.* 72. George
53 Ridgewell, *Essex,* 272
275 Riding, *Northumb.* 231
121 Riford, *Heref.* 99
317 Rig, *Dumf.* 186
222 Rillington, *Yorksh.* 235
303 Rimskle House, *Northumb.* 226. *Cross,* 391

Dis	
—	*RINGWOOD, Hants, W. Crown, White Hart
91	—by Romsey, 48
100	—by Salisbury, 50
97	—by Southampton, 39
—	*Ripley, Surrey. Talbot
22	—by Putney, 45
24	—by Wandsworth, 19
215	*RIPLEY, Yorksh. F. 194. Star. Cross, 349, 396, 454
—	*RIPON,†† Yorksh. TH. Norfolk Arms, Unicorn
212	—by Boroughbridge, 183
223	—by Leeds, 194 Cross, 349
—	Ripponden, Yorksh. Cross, 394
62	Ripton Regis, Hunt. 254
37	RISBOROUGH, Bucks. S. 129
184	Rise, Yorksh. 245
184	Riston, Yorksh. 246
34	Riven Hall End, Essex, 266
22	*River Head, Kent, 10. White Hart
25	River Hill, Kent, 10
103	Road, Som. 85
159	Roath, Glam. 88
257	Robbeston, Pemb. 90
50	*Robertsbridge, Sussex, 12, 14. George
230	Robin Hood's Bay, Yorksh. 240
169	Robin Hood's Well, Yorksh. 182
215	Roborough Inn, Devon. 74. Cross, 433
272	Roch Castle, Pemb. 93
198	*ROCHDALE, Lanc. TU. 206. Buck. Cross, 393, 397
29	*ROCHESTER,†† Kent, F. 2. Bull, Crown, Old King's Head. Cross, 327
40	*ROCHFORD, Essex, TU. 268. New Ship. Cross, 320
167	Rockbere, Devon, 41, 52
2 8	Rockcliffe, Durham, 223
119	Rockhampton, Gloc. 105
134	Rock House, Som. 60
83	ROCKINGHAM, Northamp. TH. 196. Cross, 424
149	Rockwell Green, Som. 61, 86
175	Rochiffe, Yorksh. 218. Cross, 394
102	*Rodborough, Gloc. 105, 106. Fleece Inn. Cross, 288, 359
56	Rodbridge, Suff 270
53	Rodmill, Suss. 33
12	*ROMFORD, Essex, TU. W. 265. Dolphin, White Hart
—	*ROMNEY (NEW) †† Kent, TU. New Inn (See next column.)
73	—by Maidstone, 16
71	—by Tunbridge, 16 Cross, 326, 345, 346, 412
69	Romney (Old) Kent, 16. Cross, 326
73	*ROMSEY, Hants. S 48. Bell, White Horse. Cross, 295, 444
55	Ropley Dean, Hants. 38
299	Rosley, Cumb. 211
204	Rosmana, Caerm. 101
	*ROSS, Heref. TH. King's Head, Swan
124	—by Henley, 99
120	—by High Wycombe, 111
157	Rossington Bridge, Yorksh. 182, 218
304	ROTHBURY, Northumb. F. 225. Cross, 391
270	Rother Bridge, Yorksh. 208
159	*ROTHERHAM, Yorksh. M. 198. Crown, Red Lion. Cross, 294, 398
78	Rothwell, Northamp. 155
—	Rottingdean, Sussex. Cross, 413
186	Routh, Yorksh. 245
127	Routon, Norf. 263, 264
149	Rowsley, Derb. 202
169	Rowton, Salop. 130
183	Rowton, Yorksh. 246
37	*ROYSTON, Herts, W. 248. Bull, Red Lion. Cross, 339
119	Ruddington, Nott. 192
120	Rudgway, Glocest. 107. Cross, 329
111	Rudham (East) Norf. 252. Cross, 402
110	Rudham (West) Norf. 252. Cross, 402
235	Rudstone, Yorksh. 237
225	Rufford, Lanc. 166
—	*RUGBY, Warwicksh. S. Bear, George and Sheaf, Spread Eagle
83	—by Daventry, 160
85	—by Northampton, 156
—	RUGELEY, Staff. TU.
126	—by Coventry, 161
131	—by Northampton, 151
157	Rumney Bridge, Monm. 88
89	Runcton, Norf. 251
34	Runsells, Essex, 269
81	Rushall, Wilts. 56
63	Rushden, Northamp. 196
184	Rusholme, Lanc. 167
159	Rushton Marsh, Staff. 175
250	*Rushyford, Durh. 223. Wheatsheaf
6	Rushy Green, Kent, 9
244	Ruswarp, Yorksh. 235
—	*RUTHEN, Denb. M. White Lion (See next page.)

Dis
209 —by *Chester*, 159
205 —by *Llangollen*, 135
192 —by *Whitchurch*, 172
206 —by *Wrexham*, 135
412 *RUTHERGLEN*, *Lanerk.* 187
330 Ruthwell, *Dumf.* 186
280 Rydal, *Westm.* 200
— *RYE,†† *Sussex*, *W. S.* George, Red Lion
71 —by *Cranbrook*, 12
64 —by *Robertsbridge*, 12
65 —by *Silver Hill*, 11
63 —by *Tunbridge*, 11
65 —by *Wrotham*, 13
Cross, 326, 389, 412
21 *RYEGATE,†† *Surrey*, *TU.* 30. Swan, White Hart. *Cross*, 390, 408
185 Rychill, *Yorksh.* 245
79 Rymer House, *Suff.* 271
87 Ryton, *Warw.* 160

S.

52 Saddlescombe, *Sussex*, 33
42 *SAFFRON WALDEN, *Essex*, *S.* 256. Rose and Crown, Sun. *Cross*, 349
20 *ST. ALBANS,†† *Herts.* *W. S.* 146, 149. Angel, White Hart, Woolpack. *Cross*, 365, 439
222 St. Anthony, *Cornw.* 77
— *St. ASAPH, *Flint*, *S.*
218 —by *Chester*, 153
205 —by *Coventry*, 172
222 —by *Denbigh*, 134
218 —by *Llangollen*, 135
245 *St Austle, *Cornw.* 76. White Hart
240 St. Blazey, *Cornw.* 76
240 St. Breock, *Cornw.* 79
293 St. Burien, *Cornw.* 71
242 *St. Clair's Bridge, *Ouerm.* 90. Blue Boar
251 *ST. COLUMB*, *Cornw.* *TH.* 79
66 St. Croix, *Hants.* 38
— ST. DAVID'S, *Pemb.* *W.*
273 —by *Cardigan*, 109
281 —by *Haverfordwest*, 93 *Cross*, 282, 401
241 St. Dogmaels, *Pemb.* 109
237 St. Endellion, *Cornw.* 79
253 St. Erme, *Cornw.* 70
112 St. George, *Glos.* 91
228 *ST. GERMAINS,†† *Cornw.* *F.* 78
104 St. Germains, *Norf.* 253
Dis
160 St. Giles, *Shropsh.* 123, 128
107 St. Helens, *Isle of Wight*, 24, 26
196 *St. Hellen, *Lanc.* 166. Fleece, Raven. *Cross*, 396
90 St. James Deeping, *Linc.* 241. *Cross*, 318
98 St. John's, *Isle of Wight*, 24
75 St. John's Bridge, *Berks*, 103
43 St. John's Green, *Sussex*, 30
270 St. John's Weardale, *Durh.* 221
221 St. Ive, *Devon*, 76
— *ST. IVES, *Hunt.* *M.*
63 —by *Cambridge*, 253
59 —by *Papworth St. Everard*, 254 *Cross*, 310, 377, 443
277 *ST. IVES,†† *Cornw.* *S.* 71, 78. Red Lion
288 St. Just, *Cornw.* 71
106 St. Laurence Ilketshall, *Suff.* 277
102 St. Lawrence, *Isle of Wight*, 24
71 St. Lawrence, *Kent*, 5. *Cross*, 411
— St. Leonard's Bridge, *Hants.*
94 —by *Romsey*, 49
100 —by *Southampton*, 39
183 St. Martin, *Salop*, 133
13 *ST. MARY CRAY, *Kent*, *W.* 9
262 St. Mawes,†† *Cornw.* 78
— *St. Michael,†† *Cornw.* Feathers
250 —by *Bodmin*, 70
260 —by *St. Columb.* 79
155 St. Melons, *Monm.* 98.
240 St. Minver, *Cornw.* 79
56 *ST. NEOT'S, *Hunt.* *TH.* 179. Cross Keys, Falcon. *Cross*, 341
166 St. Nicholas, *Glam.* 89
119 St. Olave's Bridge, *Norf.* 276
62 St. Osyth, *Essex*, 274
73 St. Peter's, *Kent*, 5
18 St. Stephen's, *Herts*, 146
215 St. Stephen's Down, *Cornw.* 79
232 St. Teath, *Cornw.* 79
80 Salford Hill, *Oxon.* 94, 96
81 *SALISBURY,†† *Wilts*, *TU.* *S.* 40, 53. Antelope, King's Arms, Red Lion, Three Swans, White Hart *Cross*, 295, 359, 361, 432, 440, 452
292 Salkeld Gate, *Cumb.* 178
220 *SALTASH,†† *Cornw.* *S.* 78. *Cross*, 434
234 *Saltergate, *Yorksh.* 235. Cart and Horses, Ship
195 Salter Hebble Bridge, *Yorksh.* 198. *Cross*, 349
160 *SALTFLEET*, *Linc.* *S.* 244

Dis	
156	Saltfleethy, *Linc.* 244
21	*Salt Hill, *Bucks*, 80. Castle, Windmill
97	Samborn, *Wilts.* 66. *Cross*, 304
194	Sampford Courtenay, *Devon.* 69
157	Sampford Peverel, *Devon.* 61
184	Sandall, *Yorksh.* 193
162	**SANDBACH*, *Cheshire*, *TH.* 163. George and Dragon. *Cross*, 417
183	Sandford, *Devon.* 63
55	Sandford, *Oxon.* 94. *Cross*, 424
155	Sandford, *Salop*, 172. *Cross*, 450
70	*Sandgate, *Kent*, 7. New Inn. *Cross*, 346, 412
20	Sandgates, *Surr.* 45
50	Sandhurst, *Kent*, 11
217	Sand Hutton, *Yorksh.* 222
36	Sandling, *Kent*, 8
136	*Sandon, *Staff.* 161. Dog
103	Sandringham Lodge, *Norf.* 251
120	Sandwell Green, *Staff.* 122
68	**SANDWICH*,†† *Kent*, *W. S.* 6. Bell, Rose. *Cross*, 412
140	Sandy Brook, *Derb.* 204
185	Sandy Gate, *Devon.* 73
90	Sandy Lane, *Wilts.* 83. *Cross*, 359
190	Sankey, *Lanc.* 163
189	Sankey Bridge, *Lanc.* 163
369	**SANQUHAR*, *Dumf.* 187. New Inn
64	Sarr, *Kent*, 5
—	Sarum (Old)††, two miles from Salisbury, or New Sarum. *Cross*, 295
72	Savernake Forest, *Wilts.* 81
25	Sawbridgeworth, *Herts.* 256
220	Sawley, *Yorksh.* 205
51	Sawston, *Camb.* 259
71	Sawtrey St. Andrew's, *Hunt.* 180
—	Saxham, *Suffolk*. *Cross*, 342, 376
139	Saxilby, *Linc.* 243
89	**SAXMUNDHAM*, *Suff.* *TH.* 275. Bell
125	Saxthorpe, *Norf.* 264
220	Scagglethorp, *Yorksh.* 235
—	Scaling Dam, *Yorksh.* *Cross*, 373
—	**SCARBOROUGH*,†† *Yorksh.* *TH.* Blacksmith's Arms, Blue Bell, George, New Inn, Pied Bull, Talbot
217	—*by Lincoln*, 240
239	—*by York*, 235
	Cross, 373, 383
135	*Scarthing Moor Inn, *Nott.* 181. Black Lion
165	Scartho, *Linc.* 242
155	Scawby, *Linc.* 243
92	*Scole Inn, *Norf.* 267, 271. White Hart. *Cross*, 344
187	Scorborough, *Yorksh.* 240
—	Scorton, *Yorksh.* *Cross*, 348, 421, 439
238	Scotforth, *Lanc.* 177
157	Scotter, *Linc.* 214
152	Scrooby, *Nott.* 182
156	Scotton, *Linc.* 214
118	Scottow Common, *Norf.* 263
46	Seacock's Heath. *Sussex*, 11
60	*Seaford,†† *Sussex*, 33. New Inn, Old Tree. *Cross*, 413
213	Seamer, *Yorksh.* 240
—	*Seaton, *Devon.* Pole's Arms. *Cross*, 445
187	Seaton, *Yorksh.* 245
296	Sebergham, *Cumb.* 211
265	**SEDBERGH*, *Yorksh.* *W.* 208, 217. King's Arms. *Cross*, 374, 375, 421
11	Sedcup, *Kent*, 6.
251	**SEDGEFIELD*, *Durh.* 232. Hardwick Inn.. *Cross*, 373
93	Seend, *Wilts.* 82, 85
—	**SELBY*, *Yorksh.* *M.* George
189	—*by Doncaster*, 228
183	—*by Snaith*, 218
	Cross, 393, 456
356	**SELKIRK*, *Selk.* 189. Cross Keys
62	Sellinge, *Kent*, 7
289	Sennen, *Cornw.* 71
210	Sequer's Bridge, *Devon.* 73
	Setchy, *Norf.*
98	—*by Brandon*, 259
92	—*by Downham Market*, 251
255	**SETTLE*, *Yorksh.* *TU.* 199. Golden Lion, Spread Eagle. *Cross*, 455
23	**SEVEN OAKS*, *Kent*, *S.* 10. Crown, Royal Oak. *Cross*, 367, 408
24	*Seven Oaks Common, *Kent*, 10. White Hart
44	Seven Thorns, *Surrey*, 19
96	Seven Wells, *Gloc.* 104
112	Severn Stoke, *Worc.* 114
	Sevington, *Som.*
138	—*by Ilchester*, 65
133	—*by Yeovil*, 68
58	Seward's Bridge, *Hants.* 38
242	Sewerby, *Yorksh.* 237
105	Shaddingfield, *Suff.* 277

Dis	
101	*SHAFTESBURY,†† *Dorset. S.* 54. Red Lion. *Cross*, 304
147	Shakeford, *Salop*, 172
165	Shall Cross Mill, *Derb.* 204
394	Shanatown, *Wigtonsh.* 188
104	Shanklin, *Isle of Wight*, 24, 26
277	*SHAP, *Westm.* 178. King's Arms, New Inn
119	Shardlow, *Derb.* 174. *Cross*, 427
130	Shasserford, *Worc.* 127
98	Shaw, *Wilts.* 82
403	Shawton, *Lanerk.* 187
88	Shearsby, *Leic.* 156
7	Sheen (East) *Surrey*, 44
108	Sheepy, *Leic.* 157
206	Sheepwash, *Devon.* 69
48	Sheerness, *Kent*, 4
53	Sheet Bridge, *Hants.* 19
—	*SHEFFIELD, *Yorksh. TU.* Angel, Tontine
162	—*by Chesterfield*, 192
164	—*by Worksop*, 216
	Cross, 294, 304, 330, 399, 440
39	Sheffield Bridge, *Suss.* 29
41	*SHEFFORD, *Bedf. F.* 195. George
64	Shefford (Great) *Berks*, 84
49	Sheldwich, *Kent*, 9. *Cross*, 326
88	Shelfanger, *Norf.* 273
163	Shelton, *Salop*, 131, 135
19	Shenfield, *Essex*, 265
48	Shenley, *Bucks.* 159
3	Shepherd's Bush, *Midd.* 110
17	Shepperton, *Midd.* 43
116	*SHEPTON MALLET, *Som. F.* 59, 61. George. *Cross*, 287, 328
252	Sherason, *Durh.* 232
117	*SHERBORNE, *Dorset. S.* 54. Antelope. *Cross*, 306, 360, 435
183	Sherburn, *Yorksh.* 228
52	Sherrington, *Bucks.* 155
—	*SHIELDS (NORTH) *Northumb. W.* George, Half Moon, Star and Garter
281	—*by Newcastle*, 234
279	—*by Weymouth Bridge*, 234
278	*SHIELDS (SOUTH) *Durh.* 234. King's Head
143	*SHIFFNALL, *Salop, F.* 123. Jennigham Arms, Red Lion, Talbot. *Cross*, 400, 401
176	Shillingford, *Devon.* 72
47	Shillingford, *Oxon.* 94. *Cross*, 424, 438
95	Shipdam, *Norf.* 261
42	Shipley, *Sussex*, 32
109	Shipmeadow, *Suffolk*, 276
57	Shippon, *Berks.* 102
83	*SHIPSTON, *Worc. F.* 121. George
205	Shipton, *Yorksh.* 229
215	Shipton, *Yorksh.* 236
31	Shire Mark, *Surrey*, 31
111	Shirley Street, *Warw.* 122
133	Shirleywich, *Staff.* 161
145	Shobdon, *Heref.* 118
46	Shoebury (North) *Essex*, 268
8	*Shooter's Hill, *Kent*, 1. Bull
—	Shoreham, *Kent. Cross*, 367
56	*SHOREHAM (NEW) †† *Sussex, S.* 35. Fountain, Star
—	Shoreham (Old) *Suss. Cross*, 298
256	Shotton, *Durh.* 232
282	Shotton Edge, *Northumb.* 224
95	Shouldham Thorpe, *Norf.* 259
—	*SHREWSBURY,†† *Salop, W. F. S.* Fox, Lion, Raven and Bell, Talbot
162	—*by Birmingham*, 123
162	—*by Bridgenorth and Colebrook Dale*, 128
163	—*by Colebrook Dale*, 124
155	—*by Ivetsey Bank*, 171
162	—*by Wenlock*, 128
	Cross, 290, 317, 333, 441, 443
83	Shrewton, *Wilts.* 58
63	Shripney, *Sussex*, 36
76	Shrivenham, *Berks.* 108
22	Shrub's Hill, *Surrey*, 38
77	Shuckburgh, *Warw.* 168
200	Shuttleworth, *Lanc.* 205
121	Sibsey, *Linc.* 241
166	Siddington, *Chesh.* 162, 167. *Cross*, 335
159	Sidford, *Devon.* 52. *Cross*, 445
158	*SIDMOUTH, *Devon. S.* 52. London Inn, New Inn. *Cross*, 445
186	Sigglesthorne, *Yorksh.* 245
80	Silbury Hill, *Wilts.* 82
113	Silk Willoughby, *Linc.* 239
239	Silla Cross, *Yorksh.* 235
40	Silsoe, *Bedf.* 154
49	Silver Hill, *Sussex*, 11
231	Singleton, *Lanc.* 165
55	Singleton, *Sussex*, 21
14	*Sipson Green, *Midd.* 80. The Magpies
40	*Sittingbourne, *Kent*, 2. Bull, George, Red Lion, Rose
150	Sixhills, *Linc.* 243
280	Six Mile House, *Northumb.* 224
196	Skeffling, *Yorksh.* 245
204	Skelton, *Yorksh.* 229

Dis
119 Skeyton, *Norf.* 264
160 Skilgate. *Som.* 66
— *SKIPTON, *Yorksh. S.* Black Horse, New Inn
216 —*by Bradford*, 219
228 —*by Burnley and Colne*, 206
235 —*by Bury and Clitheroe*, 205
219 —*by Halifax*, 199
220 —*by Leeds*, 195
230 —*by Rochdale and Colne*, 207
234 —*by Rochdale and Todmerden*, 207 *Cross*, 395, 436, 454, 455
230 Skipton Bridge, *Yorksh.* 194
182 Skirlaugh, *Yorksh.* 245
167 Skythrog, *Breckn.* 100
89 Slawston, *Leic.* 190
115 *SLEAFORD, *Linc. M.* 239. Angel, George. *Cross*, 312
279 Sleaton, *Northumb.* 221
38 Sleech Cross, *Sussex*, 15, 17
223 *Sledmere, *Yorksh.* 237. Kings. *Cross*, 420
242 Sleights, *Yorksh.* 235
38 Slinfold, *Sussex*, 34
20 *Slough, *Bucks.* 80. Crown
38 Slough Green, *Sussex*, 30
242 Slyne, *Lanc.* 177, 209
9 Smallbury Green, *Midd.* 37
345 Smallholm, *Roxb.* 228
240 Smallways, *Yorksh.* 184. *Cross*, 422
159 Smallwood, *Chesh.* 164
289 Smalthwaite Bridge, *Cumb.* 200
56 *SMARDEN, *Kent, F.* 16. *Cross*, 326
120 Smethwick, *Warw.* 124
232 Smeton (Great) *Yorksh.* 222
231 Smeton (Little) *Yorksh.* 222
203 Smithy Bridge, *Lanc.* 207
96 Smockington, *Leic.* 150
261 Smorthwaite Bridge, *Yorksh.* 217
122 Snail's Green, *Warw.* 124
230 *Snainton, *Yorksh.* 235. New Inn. *Cross*, 383
175 *SNAITH, *Yorksh. F.* 218. Bell and Crown, Blue Bell. *Cross*, 394
87 Snape Bridge, *Suff.* 278
7 Snaresbrook, *Essex*, 255. *Cross*, 432
114 Snareston, *Leic.* 157
143 Snarford, *Linc.* 242
65 Snargate, *Kent*, 16
142 Snelland, *Linc.* 243
107 Snettisham, *Norf.* 251
42 Snoreham, *Essex*, 269

Dis
— *SODBURY (CHIPPING) *Glocest. TH.* Bell, Swan
110 —*by Chippenham*, 91
112 —*by Malmesbury*, 107 *Cross*, 288, 337
107 Sodbury (Old) *Gloc.* 91, 107. *Cross*, 337
— Soham, *Camb. Cross*, 376
118 Soho, *Staff.* 122
108 *SOLIHULL, *Warw. W.* 144
279 Solvach, *Pemb.* 93
68 Somersham, *Hunt.* 253
123 *SOMERTON, *Som. TU.* 60. Red Lion. *Cross*, 372
55 Sompting, *Sussex*, 32, 35. *Cross*, 297
106 Sopley, *Hants.* 50
110 Sotherton, *Linc.* 241
200 Sourton, *Devon.* 74
9 *Southall, *Midd.* 110. Red Lion
183 South Alla, *Devon.* 61
82 *SOUTHAM, *Warw. M.* 168. Griffin. *Cross*, 426
— *SOUHAMPTON,†† *Hants. TU. TH. S.* Coach and Horses, Dolphin, Vine
74 —*by Basingstoke*, 48
75 —*by Bishop's Waltham*, 46
77 —*by Winchester*, 38 *Cross*, 296, 362, 414, 428, 444
33 Southborough, *Kent*, 15. *Cross*, 327
90 South Chardford, *Hants.* 49
44 South Church, *Essex*, 268
— South Efid, *Essex*
43 —*by Horndon on the Hill*, 269
41 —*by Rochford*, 268
7 South End (Lewisham) *Kent*, 9
78 Southery, *Norf.* 250
24 South Green, *Essex*, 268
15 *South Mims, *Midd.* 148. White Hart
48 Southminster, *Essex*, 269
— South Molton. *See Molton*
19 South Street, *Kent*, 14
123 South Town, *Suff.* 275, 276
39 Southwater, *Sussex*, 31, 32
132 *SOUTHWELL, *Notts. S.* Saracen's Head
132 —*by Newark*, 181
136 —*by Nottingham*, 201 *Cross*, 315
101 Southwick, *Wilts.* 85
105 *SOUTHWOLD, *Suff. TH.* 275
123 Southwood, *Som.* 62
191 South Zeal, *Devon.* 69
208 Spacey House, *Yorksh.* 193

Dis
— *SPALDING, *Linc. TU.* George, White Hart
96 — *by Huntingdon,* 254
101 — *by Peterborough,* 241
Cross, 313, 318
114 Spark Brook, *Warw.* 144
— Sparkford, *Som.*
121 — *by Bruton,* 65
116 — *by Wincanton,* 65
165 Sparrow Pit, *Derb.* 203. *Cross,* 399
57 Speen, *Berks.* 81
56 *Speenham Land, *Berks.* 81. George and Pelican. *Cross,* 428
56 *Speen Hill, *Berks.* 81. Castle
27 Spel Brook, *Herts.* 256
34 Speldhurst, *Kent,* 15
233 Spennythorne, *Yorksh.* 217. *Cross,* 421
111 Spetchley, *Worcest.* 97. *Cross,* 385
133 *SPILSBY, *Linc. M.* 242. White Hart. *Cross,* 393
144 *Spittal Inn, *Linc.* 239. *Cross,* 398
210 Spittle Beck, *Yorksh.* 234
109 Spittlegate, *Linc.* 181
254 Spittle House, *Yorksh.* 184
112 Spixworth, *Norf.* 264
82 Sprat Bridge, *Suff.* 278
126 Spread Eagle, *Staff.* 171. *Cross,* 335, 443
30 Springfield, *Essex,* 265
49 Springate's Hill, *Sussex,* 11
111 Sprowston, *Norf.* 263
221 Spurton, *Yorksh.* 235
203 Spurn Head, *Yorksh.* 245
141 *STAFFORD,†† *Staff. S.* 151. George, Star, Swan. *Cross,* 335, 410, 442
— Staffords, *Devon.*
182 — *by Bath,* 86
170 — *by Taunton,* 64
356 Stage Hall, *Edinb.* 189
179 Stainscross, *Yorksh.* 193
16 *STAINES, *Midd. F.* 37. Bush. *Cross,* 368
237 Stainforth (Great) *Yorksh.* 217. *Cross,* 455
233 Stainacre, *Yorksh.* 240
— Stainthorp, *Durh. Cross,* 374, 453
140 Stainton, *Linc.* 243
272 Stainton, *Pemb.* 90, 102. *Cross,* 282
225 Stainton Dale, *Yorksh.* 240
155 Stainton le Hole, *Linc.* 242
113 *STALBRIDGE, *Dorset. S.* 54, 55. *Cross,* 435

Dis
— *STAMFORD,†† *Linc. M. F.* George, Swan and Talbot
89 — *by Hatfield,* 180
94 — *by Higham Ferrers,* 201
Cross, 318, 319, 423
3 Stamford Hill, *Midd* 247
21 Stanborough, *Herts.* 178
99 Stanbridge Chapel, *Dorset.* 49
54 Standen, *Kent,* 16
27 *STANDON, *Herts. F.* 248. *Cross,* 365
65 Stanford, *Berks.* 96
85 Stanford, *Norf.* 261
185 Stanford Bridge, *Chesh.* 152
143 Stanford Bridge, *Salop.* 172. *Cross,* 385
27 Stanford-le-Hope, *Essex,* 269. *Cross,* 321
114 Stanhoe, *Norf.* 252
263 Stanhope, *Durh.* 221
105 Stanley, *Glos.* 106
217 Stanley (South) *Yorksh.* 194. *Cross,* 349
49 Stanmer, *Sussex,* 29
10 *Stanmore, *Midd.* 142. Lord Abercorn's Arms, Crown
284 Stannington, *Northumb.* 224
33 *Stanstead, *Essex,* 256. Rose and Crown
23 Stanstead, *Kent,* 8
20 Stanstead Borough, *Surrey,* 28
123 Stanton, *Derb.* 158
51 Stanton, *Oxon.* 113
80 Stanton, *Suff.* 271
113 Stanton, *Worc.* 119
47 Stanway, *Essex,* 266. *Cross,* 364
96 Stanway, *Glos.* 97
302 Stanwix, *Cumb.* 185
167 Stapeley, *Chesh.* 152, 169
124 Stapenhill, *Derb.* 158
54 Staple Cross, *Sussex,* 11
24 Stapleford, *Herts.* 249
143 Staplegrove, *Som.* 66. *Cross,* 446
46 Staplehurst, *Kent,* 12
108 Staples Cross, *Hants.* 50
102 Stapleton, *Leic.* 156
181 Star Cross, *Devon.* 75
170 Staten Down, *Glam.* 89
258 Staveley, *Lanc.* 210
269 Staveley, *Westm.* 200
74 Staverton, *Northamp.* 168
210 Staxton, *Yorksh.* 240
200 Steddfa-gerrig, *Card.* 142
133 Steens Bridge, *Heref.* 117
99 Steephill, *Isle of Wight,* 24, 25
46 Steeple, *Essex,* 269

Dis	
98	Steeple Aston, *Wilts.* 57
212	Steeton, *Yorksh.* 199, 219
—	**STEVENAGE, Herts. W.* Swan
31	—*by Barnet*, 179
33	—*by Hertford*, 249
50	*STEYNING*, †† *Sussex, W.* 32. Checkers, White Horse. *Cross*, 382
—	**Stewponey, Staff. Cross*, 334
263	Sticken Bridge, *Cornw.* 70
247	Sticker, *Cornw.* 76
129	Stickford, *Linc.* 241
126	Stickney, *Linc.* 241
22	Stifford, *Essex*, 268, 269
43	Stile Bridge, *Kent*, 12
210	Stillington, *Yorksh.* 235
75	*Stilton, *Hunt.* 180. Angel, Bell
26	Stisted, *Essex*, 265
66	**STOCKBRIDGE*, †† *Hants. TH.* 53. King's Head, Swan. *Cross*, 443, 452
146	Stockland, *Devon.* 54
—	**STOCKPORT, Chesh. F.* Horse Shoe, White Lion
176	—*by Ashborn*, 204
180	—*by Bakewell*, 203
179	—*by Leek*, 175 *Cross*, 370, 417
241	**STOCKTON, Durh. W.* 232. Black Lion, Red Lion. *Cross*, 373, 439, 444
144	Stockton, *Salop.* 130
124	Stockton, *Worc.* 137
2	Stockwell Common, *Surrey*, 29
152	Stockwith (East) *Linc.* 214, 215
153	Stockwith (West) *Notts.* 215
128	Stoke, *Som.* 68
139	Stoke, *Staff.* 161. *Cross*, 411
86	Stoke, *Suff.* 267
104	Stoke Cottages, *Linc.* 181
129	Stoke Edith, *Heref.* 119
88	*Stoke Ferry, *Norf.* 259
54	Stoke Goldington, *Bucks.* 149
116	Stoke Green, *Dorset.* 51
156	Stoke upon Trent, *Staff.* 191
36	*Stoken Church, *Oxon.* 111. King's Arms
238	*STOKESLEY, Yorksh. S.* 236
115	Stonal, *Staff.* 171
44	Stone, *Bucks.* 129
140	**STONE, Staff. TU.* 161. Crown. *Cross*, 316, 335, 381, 409, 410, 411
124	Stone, *Worc.* 127
6	Stone Bridge, *Midd.* 146
99	**Stone Bridge, Warw.* 160. *Cross*, 308
62	Stone Cross, *Sussex*, 17
43	*Stone Crouch, *Kent*, 10. Post Boy
79	Stone Henge, *Wilts.* 58, 59
217	Stonehouse, *Devon.* 77
62	Stonely, *Hunt.* 212
46	Stonepound, *Sussex*, 30
103	Stone Street, *Suff.* 277
87	**Stoney Cross, Hants.* 39, 48
52	Stoney Heath, *Hants.* 56
141	Stoney Houghton, *Derb.* 197
—	*Stoney Middleton, See Middleton
114	Stoney Stoke, *Som.* 66
—	**STONEY STRATFORD, See STRATFORD*
79	**Stonham Pye, Suff.* 267
234	Stony Bridge, *Caerm.* 90
30	**STORTFORD (BISHOP'S) Herts. TH.* 256. George. *Cross*, 365
154	Storton, *Linc.* 243
60	Stoughton Highway, *Hunt.* 212
110	Stoulton, *Worc.* 95
—	**STOURBRIDGE, Worc. F.* Crown, Talbot
129	—*by Birmingham*, 125
126	—*by Bromesgreve*, 129 *Cross*, 307, 323
105	Stoure (East) *Dorset.* 54
106	Stoure (West) *Dorset.* 54
—	Stourport, *Worc. Cross*, 385
—	Stourton, *Wilts. Cross*, 305
87	Stow Bardolph, *Norf.* 251
113	Stow Borough, *Dorset.* 50
147	*STOWEY (NETHER) Som. TU.* 62
—	**STOW MARKET, Suff. TH.* King's Head, White Hart
78	—*by Colchester*, 266
81	—*by Needham*, 267
69	—*by Sudbury*, 272 *Cross*, 343, 404
86	**STOW ON THE WOLD, Glos. TH.* 96, 104. Unicorn. *Cross*, 301, 379
93	Stradset, *Norf.* 259
137	Stramshall, *Staff.* 170, 191
414	**STRANRAER, Wigt.* 188. George, King's Arms
3	*Stratford, *Essex*, 255, 265. Swan
108	Stratford Bridge, *Worc.* 114
45	Stratford (Fenny) *Bucks.* 159
53	Stratford (Old) *Northamp.* 159
86	Stratford St. Andrew, *Suff.* 275
52	**STRATFORD (STONEY) Bucks. F.* 159. Bull, Cock. *Cross*, 340

Dis	
—	*STRATFORD UPDN AVON, *Warw. TH.* White Lion
95	—*by Buckingham*, 127
93	—*by Oxford*, 122
	Cross, 302, 385, 386
398	*Strathaven, *Lanar.* 187. Sun
222	*STRATTON, *Cornw. TU.* 69
—	Stratton, *Dorsetsh. Cross*, 371
53	Stratton (East) *Hants.* 48
81	Stratton St. Margarets, *Wilts.* 106
100	Stratton St. Mary, *Norf.* 267
101	Stratton St. Michael, *Norf.* 267
5	Streatham, *Surrey*, 27
48	Streatley, *Berks.* 84. *Cross*, 437
69	Street, *Kent*, 5
126	Street, *Som.* 62, 86. *Cross*, 372
193	Street Houses, *Yorksh.* 229
123	Street Way, *Staff.* 171
146	Stretford Bridge, *Herf.* 116
63	Stretham, *Camb.* 250
61	Stretham Bridge, *Camb.* 250
181	Stretton, *Chesh.* 164
143	Stretton, *Derb.* 205
138	Stretton, *Herf.* 112
115	Stretton, *Leic.* 158
169	Stretton, *Salop.* 130
158	*STRETTON (CHURCH) *Salop. TH.* 138. Talbot. *Cross*, 333
28	Stroud, *Kent*, 2
100	*STROUD, *Gloc. F.* 104, 105. *Cross*, 288, 359, 440
12	Stroud Green, *Surrey*, 13. *Cross*, 368
132	Stroute, *Glvc.* 102
200	Studley, *Lanc.* 207
100	Studley, *Wilts.* 85
61	Stukeley (Great) *Hunt.* 249
62	Stukeley (Little) *Hunt.* 249
57	Sturmer, *Essex*, 272
109	*STURMINSTER, *Dorset. TH.* 54. Swan. *Cross*, 435
58	Sturry, *Kent*, 4
—	Stuston, *Norf.*
91	—*by Botesdale*, 271
84	—*by Stow Market*, 273
220	Sturton, *Yorksh.* 199
88	Sudbourn, *Suff.* 278
133	*Sudbury, *Derb.* 191. Lord Vernon's Arms. *Cross*, 293, 316
—	*SUDBURY, †† *Suff. S.* Rose and Crown, Swan
54	—*by Halstead*, 270
56	—*by Hedingham*, 272
	Cross, 365, 390
140	Sugwas Pool, *Herf.* 120

Dis	
248	Summer Court, *Cornw.* 70, 79
14	Sunbury, *Midd.* 42, 43. *Cross*, 368
—	*SUNDERLAND, *Durh. F.* George, White Lion
272	—*by Durham*, 233
268	—*by Stockton*, 232
255	Sunderland Bridge, *Durh.* 220, 223
23	Sunning Hill, *Berks.* 55
104	Surfleet, *Linc.* 241
159	Susworth, *Linc.* 214
194	Sutton, *Chesh.* 158
41	Sutton, *Essex*, 268
59	*Sutton, *Hants.* 53. Coach and Horses. *Cross*, 428
133	Sutton, *Nott.* 181
11	*Sutton, *Surrey*, 30. Cock, Greyhound. *Cross*, 366
99	Sutton Benger, *Wilts.* 108
110	*SUTTON COLEFIELD, *Warw. M.* 171. Three Tuns. *Cross*, 286, 292, 302, 330
196	Sutton (Great) *Chesh.* 166
—	*Sutton (Long) *Linc.* Bull. *Cross*, 313
149	Sutton Heath, *Salop.* 172
145	Sutton Maddock, *Salop.* 130
207	Sutton on the Forest, *Yorksh.* 235
93	*SWAFFHAM, *Norf. S.* 260. Crown, White Hart. *Cross*, 404
232	Swainby, *Yorksh.* 236
159	Swallow, *Linc.* 243
—	*Swanage, *Dorset.* Ship
122	—*by Romsey*, 50
129	—*by Salisbury*, 51
128	—*by Southampton*, 51
206	*SWANSEA, *Glam. W. S.* 89. Mackworth's Arms. *Cross*, 283
35	Swan's Green, *Essex*, 269
47	Swan Street, *Essex*, 272. *Cross*, 310
104	Swanton Morley, *Norf.* 262
87	Swell (Lower) *Gloc.* 96, 101
86	Swell (Upper) *Gloc.* 97
188	Swimbridge, *Devon* 61
83	*SWINDON, *Wilts. TH.* 108. Bell, Crown. *Cross*, 361
113	*SWINESHEAD. *Linc. TH.* 241. *Cross*, 312, 315, 318
116	Swinfen, *Staff.* 161
191	Swinton, *Lanc.* 176
378	Swirehouse, *Edinb.* 189
122	*Sydling, *Dorset.* 55. Greyhound. *Cross*, 372
260	Syzergh, *Westm.* 209

Dis	
	T.
191	*TADCASTER, Yorksh. TH. 183, 228. Rose and Crown, White Horse. Cross, 355, 394, 395, 455, 456
16	Tadworth, Surrey, 30. Cross, 390
154	*Talk on the Hill, Staff. 162. Swan. Cross, 335
—	Talsarn, Card. Cross, 279
189	Talsarn, Caern. 108
—	Taly Caffn Ferry, Denb. Cross, 386
115	*TAMWORTH, †† Staff. S. 151, 157. Castle, King's Arms. Cross, 292, 302, 429, 450
83	Tansor, Northamp. 201
224	Tan y Bwlch Inn, Merion. 136
113	Tardbeck, Worc. 127
383	Tarkill, Ayrsh. 187
229	Tarleton Bridge, Lanc. 166
178	*TARPORLEY, Chesh. TU. 152. Swan. Cross, 451
98	Tarrant Hinton, Dorset. 40
57	Tarring (West) Sussex, 35
183	Tarvin, Chesh. 152. Cross, 353
149	Tarworth, Notts 182
18	Tatling End, Bucks. 110, 125
128	*TATTERSHALL, Linc. F. 244. Angel
—	*TAUNTON, †† Som. W. S. Castle, George, White Hart
153	—by Bath and Wells, 86
149	—by Bridgewater, 68
149	—by Ilminster, 68
141	—by Somerton, 61 Cross, 336, 445, 446
249	*Tavernspite, Pemb. 90. Feathers
—	*TAVISTOCK, †† Devon. S. Bedford Inn, London Inn
207	—by Morton Hampstead, 74
212	—by Oakhampton, 74 Cross, 433
192	Tawton (North) Devon. 69. Cross, 446
191	Taybach, Glam. 89
142	Tean (Lower) Staff. 170, 191
143	Tean (Upper) Staff. 170, 191
274	Tebay, Westm. 208. Cross, 374
12	Teddington, Midd. 43. Cross, 389
92	Teffont, Wilts. 64
190	*Teignmouth, Devon. 75. London Hotel. Cross, 377
229	Temple, Cornw. 70
276	Temple Sowerby, Westm. 184
254	Templeton, Pemb. 92, 93
51	Tempsford, Bedf. 179
133	TENBURY, Worc. TU. 137. Cross, 321, 392
261	*TENBY, Pemb. W. S. 92. Ball, White Lion
56	*TENTERDEN, Kent, F. 16. Chaise and Horses at a private House. Cross, 345
156	Tern Bridge, Salop, 123, 124
151	*Tern Hill, Salop, 172. Queen's Head. Cross, 441
99	Terrington, St. John, Norf. 253
267	Terswithian, Cornw. 71
31	Teston, Kent, 13. Cross, 327
99	*TETBURY, Gloc. W. 106. Three Cups, White Hart. Cross, 288, 298, 341, 358
42	*Tetsworth, Oxon. 111. Royal Oak, Swan
32	Tettenhall, Staff. 123. Cross, 334
—	*TEWKESBURY, †† Gloc. W. S. Hop Pole, Star and Garter, Swan
103	—by Cheltenham, 114
107	—by Stow on the Wold, 97 Cross, 291, 329
—	*THAME, Oxon. TU. Red Lion
50	—by Aylesbury, 129
45	—by Risborough, 129
44	—by Stoken Church, 111 Cross, 338, 438
—	Thames Ditton, Surrey
12	—by Brompton, 43, 45
14	—by Wandsworth, 19
53	Thatcham, Berks. 84
44	THAXTEAD, Essex, F. 259. Cross, 349
42	*Theal, Berks. 56, 81. Falcon
190	Thelbridge, Devon. 63
—	*THETFORD, †† Norf. S. Bell, George
83	—by Bury, 271
80	—by Newmarket, 257 Cross, 404
354	Thirlstane, Roxb. 227
—	*THIRSK, †† Yorksh. M. Three Tuns
217	—by Boroughbridge, 232
235	—by Leeds, 194
223	—by York, 229 Cross, 382, 383
159	Thorganby, Linc. 242
221	Thorlby, Yorksh. 199
217	Thormanby, Yorksh. 229

Dis	
116	Thurnage, *Norf.* 262
122	*THORNBURY, Glos. S.* 105, 107. *Cross,* 329
77	Thornby, *Northamp.* 150
—	*THORNE, Yorksh. W.* Red Lion, White Hart
174	—*by Doncaster,* 182
168	—*by Rossington Bridge,* 218 *Cross,* 294
—	*Thorney, *Camb.* Duke's Head
81	—*by Huntingdon,* 254
88	—*by Peterborough.* 241
184	Thorngumbold, *Yorksh.* 245
116	Thornham, *Norf.* 251
357	*Thornhill, *Dumf.* 187. Duke of Queensberry's Arms, Royal Oak
235	Thornholm, *Yorksh.* 237
307	Thornhope, *Northumb.* 212
246	Thornton, *Yorksh.* 199
358	Thornton Brook, *Hadd.* 225
226	Thornton in the Street, *Yorksh.* 229
94	Thorpe Abbots, *Norf.* 276
128	Thorpe Market, *Norf.* 264
230	Thorpe Town, *Yorksh.* 240
76	Thorpe Waterville, *Northamp.* 201
73	*THRAPSTON. *Northamp. TU.* 201, 212. George, White Hart *Cross,* 309, 318, 431
137	Three Elms, *Heref.* 116
45	Three Pigeons, *Oxon.* 111. *Cross,* 438
233	Three Tuns, *Yorksh.* 184. *Cross,* 375, 422
281	Thrimby, *Westm.* 178
95	Thurlby, *Linc.* 238
288	Thurlspot, *Cumb.* 200
25	Thurrock (Little) *Essex,* 268
84	*Thwaite, *Suff.* 267. Buck's Head
255	Thwaite Bridge, *Yorksh.* 217
347	Tibby's Inn, *Roxb.* 227
45	Ticehurst, *Sussex,* 15
157	*TICKHILL, Yorksh. F.* 182, 216. *Cross,* 398
185	Tickton, *Yorksh.* 245
122	Tiddenham, *Glos.* 102
160	*TIDESWELL, *Derb. W.* 203. New George, Old George. *Cross,* 293, 357, 399
81	Tidmington, *Worc.* 121
65	Tilbrook, *Bedf.* 213
—	Tilbury Fort, *Essex,* 268
23	—*by Gravesend,* 268
28	—*by Purfleet,* 268 *Cross,* 321
27	Tilbury (West) *Essex,* 268. *Cross,* 321
51	Tillingham, *Essex,* 270
140	Tillington, *Heref.* 116
22	Timber Hill, *Surrey,* 45
60	Tingewick, *Bucks.* 126. *Cross,* 340
187	Tingley, *Yorksh.* 219
95	Tinhead, *Wilts.* 57
—	Tintwistle, *Chesh. Cross,* 348, 370
89	Tipput, *Wilts.* 49
—	Tipputs Inn, *Glos. Cross,* 288
52	Tistead (East) *Hants.* 45
118	Titchwell, *Norf.* 251
96	Titshall Green, *Norf.* 267
103	Tittleshall, *Norf.* 261
144	Titton, *Staff.* 161. *Cross,* 411
—	*TIVERTON,†† *Devon. TU.* Angel, Three Tuns
172	—*by Honiton,* 63
162	—*by Taunton,* 61 *Cross,* 378, 446
104	Todbere, *Dorset,* 54
38	Toddington, *Bedf.* 154
98	Toddington, *Glos.* 97
207	Todmerden, *Lanc.* 207. *Cross,* 437
154	Todwick, *Yorksh.* 215
106	Tog Hill, *Glos.* 91. *Cross,* 288
263	Tolskithley, *Cornw.* 71
222	Tom's Cross, *Lanc.* 206
288	Tone Pitt Inn, *Northumb.* 231
229	*Tontine Inn, *Yorksh.* 232
6	Tooting (Lower) *Surrey,* 29
5	Tooting (Upper) *Surrey,* 29
212	Topcliffe, *Yorksh.* 222, 232
158	Tophall, *Yorksh.* 182
170	*TOPSHAM, *Devon. S.* 52. Globe. *Cross,* 378
—	Tor Bay, *Devon. Cross,* 378
142	Torksey, *Linc.* 214, 243
218	Torpoint, *Cornw.* 77
—	*TORRINGTON, *Devon. S.*
211	—*by Exeter,* 69
194	—*by Taunton,* 67 *Cross,* 434
128	Torrington, *Heref.* 119
59	Tortington, *Sussex,* 36
196	*TOTNESS, †† *Devon. S.* 73. Seven Stars
4	Tottenham High Cross, *Midd.* 247
88	Tottington, *Norf.* 262
81	Totton, *Hants.* 39
60	*TOWCESTER, *Northamp. TU.* 159. Saracen's Head, White Horse. *Cross,* 430

Dis	
187	Towton, *Yorksh.* 228
—	*TOWYN, Merion.*
218	—*by Ludlow and Montgomery*, 141
226	—*by Shrewsbury and Welsh Pool*, 141
229	Tramageanow, *Cornw.* 79
381	Tranent, *Hadd.* 225
131	Traveller's Rest, *Dorset*, 41
247	Traveller's Rest, *Durh.* 223
225	Trawsfynydd, *Merion.* 140
294	Trebear, *Cornw.* 71
182	*Trecastle, *Breck.* 100. White Hart
241	Trediffic, *Cornw.* 79
242	Tredilly, *Cornw.* 79
85	Tredington, *Worc.* 121
228	Trefriw, *Caern.* 132
224	Tregantha, *Cornw.* 77
141	Tregare, *Monm.* 99
—	*TREGARRON, Card. TU.*
222	—*by Llanbeder*, 109
204	—*by New Radnor*, 119
234	Tregear, *Cornw.* 79
253	*TREGONY,†† Cornw. S.* 78
275	Treloweth, *Cornw.* 71
236	Trenewan, *Cornw.* 77
123	Trent Bridge, *Nott.* 192, 197. *Cross*, 311
145	**Trentham Inn, Staff.* 161. *Cross*, 411
282	Trereife, *Cornw.* 71
220	Trerethick Bridge, *Cornw.* 70
294	Treseder, *Cornw.* 71
255	Tresilian, *Cornw.* 76
—	Tresimon. *See Bonvilston*
253	Trespen, *Cornw.* 70
160	Tretower, *Brecon.* 100
290	Trevelloe, *Cornw.* 71
174	Trevenant, *Salop.* 130
272	Trevenen, *Cornw.* 71
297	Trevescan, *Cornw.* 71
272	Trewannock, *Cornw.* 71
235	Treweers, *Cornw.* 77
222	Trewint, *Cornw.* 70
257	Treworlas, *Cornw.* 78
31	**TRING, Herts. F.* 143. Rose and Crown. *Cross*, 338
26	Trottersclife, *Kent*, 8
297	Troughend, *Northumb.* 231
274	Trout Beck Bridge, *Westm.* 200
—	**TROWBRIDGE, Wilts. S.* George, Woolpack
99	—*by Devizes*, 82, 85
101	—*by Lavington*, 57
	Cross, 305, 360, 363, 364

Dis	
122	Trowse, *Norf.* 277
195	Trub Smithy, *Lanc.* 206
49	Trumpington, *Camb.* 250, 253, 259
—	**TRURO,†† Cornw. W. S.* King's Arms, Red Lion
270	—*by Crimble Passage*, 77
257	—*by Oakhampton*, 70
258	—*by Tavistock*, 76
268	—*by Torpoint*, 77
60	Tubney, *Berks.* 102. *Cross*, 338
30	**TUNBRIDGE, Kent, F.* 10. Angel, Rose and Crown. *Cross*, 327, 449
36	*Tunbridge Wells, *Kent*, 15. Angel, New Inn, Sussex Tavern. *Cross*, 327, 447, 448, 449
173	Tunbridge, *Yorksh.* 218
252	Tunstall, *Lanc.* 208
85	Tunstall, *Suff.* 278
135	Tupsley, *Heref.* 119
146	Tupston, *Derb.* 205
88	Turlangton, *Leic.* 190
12	Turner's Hill, *Herts.* 248
30	Turner's Hill, *Sussex*, 29
5	Turnham Green, *Midd.* 37
128	Tutbury, *Staff.* 190
137	**TUXFORD, Nott. M.* 181. Red Lion
337	Tweed Mouth, *Northumb.* 224
10	*Twickenham, *Midd.* 43. George, King's Head. *Cross*, 389
106	Twinning, *Glos.* 114
190	Two Mile Oak, *Devon.* 73
22	Two Waters, *Herts.* 143, 145
110	Twycross, *Leic.* 157
34	Twyford, *Berks.* 80
366	Twynholm, *Kirkcudb.* 187
109	Twyverton, *Som.* 87
—	*Tynemouth, *Northumb.* Salutation, Star and Garter
283	—*by Newcastle*, 234
280	—*by North Shields*, 234
277	—*by Wearmouth Bridge*, 234

U.

41	*Uckfield, *Sussex*, 28. Maiden Head. *Cross*, 327, 387, 389
97	Uckington, *Glos.* 113
154	Uckington, *Shropsh.* 123
60	Udimore, *Sussex*, 12
395	Udingston, *Lanar.* 186
79	Ufford Street, *Suff.* 275
85	Ufton, *Warw.* 168
85	Ugford, *Wilts.* 53

Dis
176 Ulhart, *Chesh.* 167. *Cross*, 417
301 Ulcale, *Cumb.* 211. *Cross*, 347
231 Ulshaw Bridge, *Yorksh.* 217
272 **ULVERSTON*, *Lanc. M.* 209. Bradyl's Arms, Sun. *Cross*, 390
80 Uphaven, *Wilts.* 56
70 Uphill, *Kent*, 8
15 Upminster, *Essex*, 267
18 Upper Highway, *Herts.* 143, 145
89 **UPPINGHAM*, *Rutl. W.* 197. Falcon. *Cross*, 433
176 Uppington, *Montg.* 130
153 Uppington, *Shropsh.* 123
61 Upstreet, *Kent*, 4
141 Upton, *Salop.* 123
78 Upton, *Warw.* 143
83 Upton, *Warw.* 126
111 **UPTON*, *Worc. TH.* 114. White Lion. *Cross*, 290
92 Upton Lovel, *Wilts.* 58. *Cross*, 295
88 Urchfont, *Wilts.* 57
275 Useborn, *Northumb.* 234
— **USKE*, *Monm. M.* Three Salmons
— *by Bristol*, 88
146 — *by Monmouth*, 115
142 *Cross*, 283, 384
Uthank, *Northumb.* 231
270 Utkinton, *Chesh.* 152
180 **UTTOXETER*, *Staff. W.* White Hart
— *by Burton*, 191
139 — *by Lichfield*, 169
135 *Cross*, 316, 381
**UXBRIDGE*, *Midd. TH.* 110. White Horse

V.

157 Vale Pleasant, *Staff.* 191. *Cross*, 410
31 Vange, *Essex*, 269
2 Vauxhall, *Surrey*, 18
184 Velindre, *Brecon*, 100
247 Velindre, *Pemb.* 109. *Cross*, 342
167 Vellinvach, *Breck.* 120
186 Vicar's Cross, *Chesh.* 152. *Cross*, 353
53 Vine Hall, *Sussex*, 12, 14

W.

20 Virginia Water, *Surrey*, 38, 55
43 Waldesdon, *Bucks.* 146
239 Wade Bridge, *Cornw.* 79
23 **Wade's Mill*, *Herts.* 248. Feathers. *Cross*, 365
42 Wadhurst, *Sussex*, 15. *Cross*, 447
158 Wadworth, *Yorksh.* 216
197 Waen Llandurnog, *Denb.* 172
152 Wailsby, *Linc.* 242

Dis
131 *WAINFLEET, *Linc. S.* 244. *Cross*, 393
— **WAKEFIELD, Yorksh. TH.* Strafford Arms, White Hart
186 — *by Chesterfield*, 193
182 — *by Newark*, 219
Cross, 355, 379, 394, 437
48 Wakering (Great) *Essex*, 268
106 Walcot, *Som* 82, 83, 87
87 Walcote, *Leic.* 150. *Cross*, 308
42 **WALDEN (SAFFRON) Essex, S.* 256. Rose and Crown, Sun. *Cross*, 349
58 Waldingfield (Little) *Suff.* 272
165 Walgherton, *Chesh.* 152, 169
193 Walkden Moor, *Lanc.* 176
46 **WALLINGFORD*, †† *Berks. TU. F* 95. Bear, Lamb. *Cross*, 424, 437
71 Wallop (Middle) *Hants.* 40
197 Walmsley, *Lanc.* 205
98 Walpole, St, Peter, *Norf.* 253
— **WALSALL, Staff. TU.* Bull's Head, George Inn and Hotel
125 — *by Birmingham*, 124
115 — *by Castle Bromwich*, 171
Cross, 307, 402, 410
125 **WALSHAM (NORTH) Norf. TU.* 263, 264. King's Arms. *Cross*, 406
— **WALSINGHAM (NEW) Norf. TH.* Black Lion
122 — *by Lynn*, 252
113 — *by Swaffham*, 260
91 Walsoken, *Norf.* 253
108 Waltham, *Leic.* 197
164 Waltham, *Linc.* 242
12 **WALTHAM ABBEY, Essex, TU.* 248. Cock
65 **WALTHAM (BISHOP'S) Hants. F.* 46. Crown, Dolphin. *Cross*, 296, 362, 428
49 Waltham (Cold) *Sussex*, 34
11 *Waltham Cross, *Herts.* 247. Falcon, Swans
33 Waltham (Little) *Essex*, 270. *Cross*, 349
55 Waltham (Upper) *Sussex*, 36
40 Walton, *Bucks.* 126
72 Walton, *Kent*, 8
96 Walton (West) *Norf.* 253
210 Walton, *Lanc.* 166
84 Walton, *Northamp.* 238
— Walton, *Som.*
134 — *by Bath*, 86
127 — *by Frome*, 62

Dis	
146	Walton, *Staff.* 151. *Cross*, 317
16	Walton, *Surrey*, 42, 43
18	Walton Heath, *Surrey*, 30
215	Walton-le-Dale, *Lanc.* 165, 176. *Cross*, 395
2	Walworth, *Surrey*, 13
85	Wandsditch, *Wilts.* 82, 83
—	*Wandsford, *Northamp.* Haycock.
83	—*by Huntingdon*, 180
88	—*by Thrapston*, 201 *Cross*, 318, 433
6	*Wandsworth, *Surrey*, 18. Horses at a private House
75	*Wangford, *Suff.* 259. Angel
102	Wangford, *Suff.* 275
60	**WANTAGE*, *Berks. S.* 96. Bear, King Alfred's Head. *Cross*, 431
66	Warboys, *Hunt.* 254
158	Wardlow, *Derb* 202. *Cross*, 356, 399
21	**WARE*, *Herts. TU.* 248. Bull, Saracen's Head. *Cross*, 365, 439
306	Ware Bridge, *Cumb.* 211
—	**WAREHAM*, †† *Dorset. S.* Black Bear, Red Lion
119	—*by Blandford*, 51
112	—*by Wimborn Minster*, 50 *Cross*, 415
27	Warfield, *Berks* 55, 82
116	Warham Hall, *Norf.* 261
296	Wark, *Northumb.* 222
76	Warmington, *Warw.* 144
96	**WARMINSTER*, *Wilts. S.* 58, 59 Angel, Weymouth Arms *Cross*, 295, 306
116	Warmley, *Gloc.* 91
44	Warnborough (South) *Hants.* 45. *Cross*, 284
60	*Warnford, *Hants.* 46. George
34	Warnham, *Sussex*, 34
318	Warrenford, *Northumb.* 224
56	Warrington, *Bucks.* 155
—	**WARRINGTON*, *Lanc. W.* Eagle, George, Nag's Head, Red Lion
188	—*by Congleton*, 163
182	—*by Holmes Chapel*, 164
185	—*by Knutsford*, 164 *Cross*, 353, 371, 399
54	Wartlington, *Sussex*, 14. *Cross*, 326
—	**WARWICK*, †† *Warw. S.* Black Swan, Warwick Arms
90	—*by Gaydon Inn*, 144
94	—*by Kineton*, 144
91	—*by Southam*, 168 *Cross*, 301, 302, 449
197	Washford Bridge, *Yorksh.* 183
50	Wasing, *Berks.* 56
280	Wastdale, *Cumb.* 210
156	*WATCHET*, *Som. S.* 62
83	Water Eaton, *Wilts* 107. *Cross*, 361
23	Waterford, *Herts.* 249
81	Water Newton, *Hunt.* 180
144	Water Pitts, *Som.* 67
50	Watersfield, *Sussex*, 34
15	**WATFORD*, *Herts. TU.* 143. Essex Arms, Rose and Crown. *Cross*, 439
149	*Watling Street, *Salop.* 123. Cock. *Cross*, 317, 442
45	*WATLINGTON*, *Oxon. S.* 94
26	Watton, *Herts.* 249
91	**WATTON*, *Norf. W.* 261, 262 George *Cross*. 422
191	Watton, *Yorksh.* 240
27	Watt's Cross, *Kent*, 10
45	Wavendon, *Bucks.* 149
—	*Wearmouth (Bishop's) *Durham.* Bridge Inn
271	—*by Durham*, 233
268	—*by Stockton*, 232
—	Wearmouth (Monk)
272	—*by Durham*, 234
268	—*by Stockton*, 233
102	Weasenham St. Peter, *Norf.* 260
124	*WEDNESBURY*, *Staff. W.* 122. *Cross*, 307, 410
68	Weedon Beck, *Northamp.* 159
114	Weeford, *Staff.* 161
73	Weeping Cross, *Oxon.* 126. *Cross*, 426
158	Weeping Cross, *Salop.* 128
139	Weeping Cross, *Staff.* 151
79	Weeting All Saints, *Norf.* 259
228	Weeton, *Lanc.* 165
195	Weeton, *Yorksh.* 245
—	**WEIGHTON (MARKET) Yorksh. W.* Briggs Inn, Grapes
193	—*by Howden*, 218
217	—*by York*, 236 *Cross*, 453
180	Welch Hampton, *Salop.* 133. *Cross*, 416
—	**WELCH POOL*, *Montg. M.* Royal Oak
176	—*by Ludlow*, 139
180	—*by Shrewsbury*, 130, 140 *Cross*, 351, 451

Dis	
206	Welch Whittle, *Lanc.* 165
8	*WELDON, Northamp. W.* 196. *Cross*, 424
298	Weldon Bridge, *Northumb.* 225
61	Welford, *Berks.* 84
80	*Welford, *Northamp.* 150. Talbot
87	Welham, *Leic.* 190
186	Welham Bridge, *Yorksh.* 218
—	Welland, *Devon.*
170	—*by Bath*, 86
158	—*by Bruton*, 64
88	Wellesburne Hasting, *Warw.* 144. *Cross*, 301
10	Welling, *Kent*, 1
—	*WELLINGBOROUGH, Northam. W.* Hind
67	—*by Bedford*, 196
69	—*by Newport Pagnell*, 159 *Cross*, 309, 318, 319, 431
150	*WELLINGTON, Salop. TH.* 123. *Cross*, 317, 442, 450
—	*WELLINGTON, Som. TH.* Squirrel, White Hart
160	—*by Bath*, 86
148	—*by Bruton*, 61
136	Wellow, *Notts.* 215
—	*WELLS, *Norf. S.* Fleece
123	—*by Lynn and Creak*, 252
123	—*by Lynn and Burnham Market*, 252
118	—*by Swaffham*, 260, 261 *Cross*, 366
—	*WELLS, †† *Som. W. S.* Christopher, Swan
125	—*by Bath*, 86
120	—*by Frome*, 58
121	—*by Frome and Shepton Mallet*, 59
124	—*by Trowbridge*, 85
68	Welnetham, *Suff.* 271
140	Welton, *Linc.* 242
194	Welwick, *Yorksh.* 245
25	*Welwyn, *Herts.* 179. White Hart
172	*WEM, Salop. TH.* 133. White Horse
7	Wemblev Green, *Midd.* 146
35	*WENDOVER, †† *Bucks. TH.* 126
148	*WENLOCK (MUCH) †† *Salop. M.* 128. Swan and Falcon. *Cross*, 400
16	Wennington, *Essex*, 268
—	*Wenny Bridge, See *Ewenny
236	Wensley, *Yorksh.* 217. *Cross*, 421
172	Went Bridge, *Yorksh.* 182
164	Wentworth, *Yorksh.* 198
147	*WEOBLY, †† *Heref. TU.* 116. *Cross*, 322
Dis	
90	Wereham, *Norf.* 259
134	Werg, *Staff.* 123. *Cross*, 334
85	Werrington, *Northamp.* 238
1	Westborn Green, *Midd.* 146
60	Westbury, *Bucks.* 143
—	Westbury, *Gloc.*
123	—*by Bristol*, 87
116	—*by Glocester*, 102
170	Westbury, *Salop.* 130
99	*WESTBURY, †† *Wilts.* 57. Abingdon Arms. *Cross*, 295, 306
44	West End, *Bedf.* 154
21	*WESTERHAM, *Kent, W.* 14. King's Arms. *Cross*, 408
144	West Hope, *Heref.* 116
307	Westlington, *Cumb.* 185
277	Westoe, *Durh.* 234
119	Westwick Hall, *Norf.* 263
219	Weston, *Devon.* 78
158	Weston, *Devon.* 41
122	Weston, *Heref.* 99
134	Weston, *Notts.* 181
—	Weston, *Som. Cross*, 342
135	Weston, *Staff.* 161
107	Weston, *Suff.* 277
145	Weston Coyney, *Staff.* 168
41	Westoning, *Bedf.* 154
133	Weston under Lizard, *Staff.* 171. *Cross*, 443
132	Weston under Wood Inn, *Derb.* 202
253	West Pits, *Durh.* 221
51	Westwell, *Kent*, 9
95	Westwood Tinley, *Gloc.* 104
194	*WETHERBY, *Yorksh. TH.* 183. Angel, Dog and Swan. *Cross*, 456
149	Wetley Rock, *Staff.* 168, 170
221	Wetwang, *Yorksh.* 237
41	Wevelsfield, *Sussex*, 29
67	Weyhill, *Hants.* 56, 57, 59. *Cross*, 362
18	Weybridge, *Surrey*, 42
—	*WEYMOUTH, †† *Dorset TU. P.* Bear, Crown, Golden Lion, King's Head
128	—*by Dorchester*, 51
130	—*by Wareham*, 51 *Cross*, 306, 328, 360, 415
—	*Whaley Bridge, *Derb.* Cock
166	—*by Ashborn*, 204
171	—*by Chapel in le Frith*, 203
212	Whalley, *Lanc.* 205
106	Whatley, *Som.* 58
48	*Wheatley, *Oxon.* 111. Crown. *Cross*, 338

Dis

47 Wheatley Bridge, *Oxon.* 111. *Cross*, 338
280 Wheat Sheaf Inn, *Northumb.* 231. *Cross*, 418
9 Whetstone, *Midd.* 148
157 Whiston, *Yorksh.* 198
— Whitacre (Lower) *Warw. Cross*, 429
— Whitacre (Upper) *Warw. Cross*, 285, 429
286 Whitbeck, *Cumb.* 209
99 Whitburn, *Wilts.* 58
— *WHITBY, *Yorksh. S.* Angel, Golden Lion, King's Head, White Horse
236 —*by Scarborough*, 240
246 —*by York*, 235 *Cross*, 373, 450
— Whitchurch, *Bucks.*
43 —*by Watford*, 143
45 —*by Wendover*, 126
199 Whitchurch, *Denb.* 172
163 Whitchurch, *Glam.* 92. *Cross*, 280
56 *WHITCHURCH, †† *Hants. F.* 39. White Hart. *Cross*, 428, 439
130 Whitchurch, *Heref.* 99
— *WHITCHURCH, *Salop. F.* George, White Lion
160 —*by Newport*, 172
181 —*by Shrewsbury*, 133 *Cross*, 290, 333, 334, 358, 416, 450, 451
101 Whitcombe, *Glos.* 103
100 Whitcombe (Little) *Glos.* 104
208 Whitechurch, *Devon.* 74
136 White Cross, *Heref.* 112, 116, 120
188 White Cross, *Yorksh.* 245, 246
135 White Down, *Som.* 54. *Cross*, 328
192 Whitefield, *Lanc.* 205
162 White Hall, *Derb.* 204
— *WHITEHAVEN, *Cumb. TU.* George, Globe, King's Arms
298 —*by Cartmel*, 201
294 —*by Hawkshead*, 210
298 —*by Hawkshead and Egremont*, 210
306 —*by Lancaster and Kendal*, 210
319 —*by Kirkby Lonsdale and Cockermouth*, 201
308 —*by Ravenglass*, 210 *Cross*, 348
187 Whitehurst, *Denb.* 131. *Cross*, 351
— White Lackington, *Som.*
140 —*by Ilchester*, 65
135 —*by Yeovil*, 68
39 Whiteman's Green, *Sussex*, 30
217 White Mill, *Caerm.* 101

Dis

73 White's Cross, *Berks.* 108
48 Whitesmith Green, *Sussex*. 33
96 White Sheet Hill, *Wilts.* 53
305 Whitley, *Cumb.* 212
89 Whitley Bridge, *Warw.* 160. *Cross*, 426
180 Whitley (Higher) *Chesh.* 164
— Whitminster Inn, *Glos. Cross*, 289
308 *Whittingham, *Northumb.* 226. Castle
113 Whittington, *Worc.* 95
152 Whittington Common, *Derb.* 192. *Cross*, 330
210 Whittle in the Woods, *Lanc.* 176
77 Whittlesea, *Camb.* 254
298 Whitton (Long) *Northumb.* 231
211 *Whitwell, *Yorksh.* 234. Horse
201 Whitworth, *Lanc.* 207
54 Wiboston, *Beds.* 178. *Cross*, 341
124 Wichnor Bridge Inn, *Staff.* 158. *Cross*, 303
108 Wick, *Glos.* 91
29 Wickford, *Essex*, 268
69 *Wickham, *Hants.* 46. King's Head. *Cross*, 296, 362, 428
— Wickham (West) *Kent. Cross*, 367
97 Wickhamford Bridge, *Worc.* 95. *Cross*, 379
81 *Wickham Market, *Suffolk*, 275. White Hart
— *WICKWAR, *Glos. M.*
116 —*by Chipping Sodbury*, 107
111 —*by Tetbury*, 106
114 —*by Wotton under Edge*, 106 *Cross*, 336
27 Widford, *Essex*, 265
200 *WIGAN, †† *Lanc. M. F.* 165. Eagle and Child. *Cross*, 396
— Wight, Isle of, *Hants.* 23
115 Wighton, *Norf.* 260
58 Wignell Street, *Essex*, 274
93 Wigston, *Leic.* 156
— *WIGTON, *Cumb. TU.* Queen's Head
308 —*by Keswick*, 211
304 —*by Penrith*, 211 *Cross*, 346
207 Wilbertoss, *Yorksh.* 236
183 Wilder's Pool, *Chesh.* 164
89 Willenhall, *Warw.* 160. *Cross*, 402, 410
57 Willesborough, *Kent*, 7
150 Willet, *Som.* 67
88 Willey, *Wilts.* 60
64 Willingdon, *Sussex*, 17
76 Willoughby, *Warw.* 160

Dis	
—	Wdoughby Hedge, *Wilts.*
96	—*by Andover*, 60
109	—*by Salisbury*, 64
47	Willshampstead, *Bedf.* 154
153	Wilmington, *Devon.* 41
177	Wilmington Marton, *Salop.* 130
174	**WILMSLOW, Chesh. S.* 167. Swan. *Cross*, 417
113	Wilnecote, *Warw.* 151. *Cross*, 286
48	Wilsley, *Kent*, 16
125	Wilton, *Heref.* 99, 111
84	Wilton, †† *Wilts.* 53. *Cross*, 295
345	Wilton Kirk, *Roxb.* 189
81	Wimbington, *Camb.* 253
—	**WIMBORN MINSTER, Dorset. F.* Crown, New Inn
100	—*by Romsey*, 50
102	—*by Salisbury*, 49
106	—*by Southampton*, 39 *Cross*, 435
137	Winastow, *Monm.* 99, 115
—	**WINCAUNTON, Som. W.* Bear, Greyhound
108	—*by Andover*, 65
112	—*by Shaftesbury*, 66
95	*WINCHCOMBE, Glos. S.* 96, 97
—	**WINCHELSEA*, †† *Sussex. S.* New Inn
64	—*by Robertsbridge*, 12
65	—*by Silver Hill*, 11
66	—*by Tunbridge*, 11 *Cross*, 412
—	*WINCHESTER, †† *Hants. W. S.* George, White Hart
62	—*by Basingstoke*, 47
65	—*by Farnham*, 38 *Cross*, 362, 428, 439, 452
93	Winch (West) *Norf.* 251
—	**WINDSOR*, †† *Berks. S.* Castle, New Inn, Star and Garter, Swan, White Hart
22	—*by Colnbrook*, 80
23	—*by Slough*, 80
23	—*by Staines*, 38
19	Winestead, *Yorksh.* 245
90	Winfarthing, *Norf.* 273
62	Wingham, *Kent*, 6
26	*Winkfield Plain, *Berks.* 82. The Squirrel
25	Winkfield Row, *Berks.* 55
142	Winkhill, *Staff.* 175
313	Winscales, *Cumb.* 201
—	*WINSLOW, Bucks. TU.*
51	—*by Amersham*, 126
49	—*by Tring*, 143

Dis	
150	*WINSTER, Derb. S.* 202, 204. *Cross*, 415
124	Winterbourne, *Dorset.* 41
109	Winterbourne Whichurch, *Dorset.* 40, 51
122	Winterfold, *Worc.* 127
82	Winterton Stoke, *Wilts.* 58, 59
126	Winthorpe, *Notts.* 214
191	Winwick, *Lanc.* 165
200	Win Yate, *Lanc.* 176
140	*WIRKSWORTH, Derb. TU.* 202, 203. *Cross*, 285, 381
93	**WISBEACH, Camb. S.* 253. Rose and Crown, Vine. *Cross*, 314, 377
107	Wishaw, *Warw.* 160. *Cross*, 450
192	Wisket Hill, *Yorksh.* 219
185	Wistow, *Yorksh.* 218
38	**WITHAM, Essex, TU.* 266. Blue Posts, George. *Cross*, 320
100	*Witham Common, *Linc.* 180. Bull. *Cross*, 423
106	Witherley, *Leic.* 150
182	Withington, *Lanc.* 167
37	Witley, *Surrey*, 20
119	Witley, *Worc.* 137
—	**WITNEY, Oxon. TH.* Lamb, Staple Hall Inn
69	—*by Henley*, 98
65	—*by High Wycombe*, 111
230	Witton (East) *Yorksh.* 216
250	Witton-le-Wear, *Durh.* 221, 231
153	*WIVELISCOMBE, Som. TU.* 66
55	Wivenhoe, *Essex*, 274
42	**WOBURN, Bedf. F.* 149. George, Goat
—	Woking, *Surrey*
27	—*by Chertsey*, 45
25	—*by Kingston*, 45
31	**WOKINGHAM, Berks. TU.* 55. Rose
158	Wold Newton, *Linc.* 242
63	Wollaston, *Northamp.* 155
—	*Wolseley Bridge, *Staff.* Wolseley Arms
128	—*by Coventry*, 161
133	—*by Northampton*, 151
—	**WOLSINGHAM, Durh. TU.* Queen's Head
262	—*by Bernard Castle*, 221
257	—*by Catterick*, 221 *Cross*, 372, 420
60	Wolvercot, *Oxon.* 94, 121
—	**WOLVERHAMPTON, Staff. W.* Lion, Swan

(See the next page)

Dis	
130	—*by Birmingham*, 123
122	—*by Walsall*, 171
	Cross, 334, 342, 402, 409, 417, 452
246	Wolviston, *Durh.* 232
200	Wonton, *Devon.* 73
149	Wonton, *Heref.* 112
77	**WOODBRIDGE*, *Suff. W.* 274. Crown, Royal Oak. *Cross*, 452
167	Woodbury, *Devon.* 52
137	Woodcote, *Salop.* 171. *Cross*, 334
7	Woodford, *Essex*, 255
71	Woodford, *Northampt.* 201
9	Woodford Bridge, *Essex*, 258
9	Woodford Wells, *Essex*, 255
248	Woodham, *Durh.* 223
70	Woodhouse, *Camb.* 250
320	Woodhouse Cross, *Dumf.* 185
205	Woodland, *Devon.* 72
—	Woodmansea, *Yorksh.*
181	—*by Lincoln*, 239
229	—*by York*, 237
83	Wood Newton, *Northamp.* 213
107	Woodnook, *Linc.* 213
35	*Wood's Gate, *Kent*, 10. Royal Oak
206	Woolaside Ferry, *Chesh.* 166
—	**WOODSTOCK*, †† *Oxon. TU.* Bear, Marlborough Arms
66	—*by Henley*, 94
62	—*by High Wycombe*, 121
91	**Woodyates Inn*, *Dorset.* 40.
118	Wool, *Dorset.* 51
130	Woolaston, *Glos.* 102
173	Woolaston, *Salop.* 130
49	*Woolhampton, *Berks.* 81. Angel, Cross Keys
159	Woolcot, *Som.* 67
—	*WOOLER, *Northumb. TH.*
320	—*by Boroughbridge*, 226, 227
327	—*by York*, 229
	Cross, 391
318	*Woolerhaugh Head, *Northumb.* 226. George
27	Woolmer Green, *Herts.* 179
110	Woolridge Hill, *Glos.* 119. *Cross*, 290
150	Woolstan, *Staff.* 191
52	Woolverton, *Hants.* 56
8	**WOOLWICH*, *Kent*, *F.* 4. Crown and Anchor
—	*Woore, *Salop.* Swan
160	—*by Eccleshall*, 152
158	—*by Madeley*, 169
	Cross, 358
93	Wootton Bridge, *Isle of Wight*, 24
98	Wootton (South) *Norf.* 251
—	*WORCESTER,†† *Worc. W. F. S.* Angel, Crown, Hop Pole, Star and Garter, Unicorn
119	—*by Cheltenham*, 114
114	—*by Evesham*, 97
115	—*by Henley*, 95
111	—*by High Wycombe*, 117
	Cross, 290, 329, 379, 385, 386, 452
—	**WORKINGTON*, *Cumb. W.* Dragon, King's Arms
313	—*by Cockermouth*, 201
306	—*by Whitehaven*, 210
	Cross, 348
146	**WORKSOP*, *Nott. W.* 215. George, Red Lion. *Cross*, 312, 356
191	Worlington (East) *Devon.* 63
—	Wormbridge, *Heref.* *Cross*, 383
143	Wormesley, *Heref.* 116
188	Wormhill, *Devon.* 74
15	Wormley, *Herts.* 248
—	Worsborough, *Yorksh.*
169	—*by Rotherham*, 198
173	—*by Sheffield*, 193
121	*WORSTEAD, *Norf. S.* 263
69	Worth, *Kent*, 6
174	Worthen, *Salop.* 130
58	**WORTHING*, *Sussex*, New Inn, Sea House Hotel
54	—*by Finden*, 32
58	—*by Steyning*, 32
	Cross, 297
60	Worthy, *Hants.* 48
47	*Worting, *Hants.* 39. White Hart
94	Worton, *Wilts.* 57
88	**WOTTON BASSET*,†† *Wilts F.* 108. Royal Oak. *Cross*, 363
109	**WOTTON UNDER EDGE*, *Glos. F.* 105. Star. *Cross*, 336
99	Wotton Waven, *Warw.* 122
143	**WRAGBY*, *Linc. TH.* 243. Nag's Head, White Lion. *Cross*, 393
176	Wragby, *Yorksh.* 219
124	Wrangle, *Linc.* 244
135	Wrantage, *Som.* 60
100	Wraxhall, *Wilts.* 91
106	*Wrentham, *Suff.* 275. Spread Eagle
—	**WREXHAM*, *Denb. M. TH.* Eagles, Red Lion
190	—*by Ellesmere*, 134
176	—*by Whitchurch*, 172
	Cross, 281, 290, 333
24	**WROTHAM*, *Kent*, *TU.* 6. Bull
26	*Wrotham Heath, *Kent.* 6. Royal Oak. *Cross*, 407

Dis
103 Wmall, *Isle of Wight*, 25
100 Wmhall, *Warw.* 144
— Wroxton, *Oxon.*
78 —*by Amersham*, 126
74 —*by Edgeware*, 143
34 Wych Cross, *Sussex*. 28
29 *WYCOMBE (HIGH)* †† *Bucks.* *F.* 111. Red Lion. *Cross*, 438
27 Wycombe Marsh. *Bucks.* 111
32 Wycombe (West) *Bucks.* 111
55 *WYE, Kent*, 7*H.* 9. *Cross*, 345
23 Wykeham, *Yorksh.* 235
100 *WYMONDHAM*, or Wyndham, *Norf. F.* 258
35 Wymondley (Little) *Herts.* 249
286 Wynthburn Chapel, *Cumb.* 200
105 Wyre Fiddle, *Worc.* 97. *Cross*, 379

Y.

61 Yapton, *Sussex*, 36
185 Yacht, *Chesh.* 173
55 Yardley Gobyon, *Northamp.* 167
237 *YARM, Yorksh. TH.* 232. George and Dragon. *Cross*, 373, 439, 452
97 Yarmouth, †† *Isle of Wight*, 25. Bugle, George
— *YARMOUTH*, †† *Norf. S.* Chaise and Post Horses at Private Houses
126 —*by Beccles*, 276
124 —*by Blythburgh*, 277
129 —*by Halesworth*, 277
124 —*by Lowestoft*, 275
Cross, 344, 407

Dis
105 Yarnfield, *Som.* 66
62 Yarnton, *Oxon.* 94, 121
207 Yarrow Bridge, *Lanc.* 176. *Cross*, 436
87 Yarwell, *Northamp.* 201
113 Yate, *Glor.* 107. *Cross*, 337
97 Yatton Keynell, *Wilts.* 91
78 Yaxley, *Hunt.* 238
— Yaxley, *Suff.*
88 —*by Ipswich*, 267
81 —*by Stow Market*, 272
143 Yazor, *Heref* 112
213 Yealmpton, *Devon.* 73
226 *Yeddingham Bridge, Yorksh.* 235
51 Yeldham (Great) *Essex*, 272
122 *YEOVIL, Som. F.* 54. Mermaid. *Cross*, 372
334 *YETHOLM, Roxb.* 227
69 Yielden, *Bedf.* 213
168 Yockleton, *Salop.* 130
199 YORK, †† *Yorksh. TU. TH. S.* 229. Black Swan, Elridge's, Falcon; George, Red Lion, White Horse, York Tavern. *Cross*, 355, 383, 394, 395, 396, 453, 454, 456
213 York Gate, *Yorksh.* 183
38 Young's End, *Essex*, 270
— Yoxall, *Staff.* *Cross*, 292
94 Yoxford, *Suff.* 275. Tuns
205 Yspytty, *Card.* 142

Z.

253 Zeals, *Corsw.* 71

The Editor was not favoured with the following Communications till after the Addenda were printed. They are therefore inserted here, as containing what is conceived to be important information; and that from a noble Lord.

LONDON to EXETER, by WINCAUNTON and ILMINSTER

To * *ANDOVER*, *Hants. p.* 40		63½
Weyhill	3¼	66¾
r. to Ludgershall, 4 m.		
Mullen's Pond	1½	68¼
Park House	4½	72½
Haradon Hill	1½	74
1¾ m. farther, r. to Marlborough 19½; l. to Salisbury 7½.		
**AMESBURY, Wilts.*	3½	77½
Cross the Avon river.		
Stone Henge	1¾	79¼
r. to Warminster through Shrewton 16¼ m. Keep to the left. A mile and ¾ farther, r. to Devizes 14¾ l. to Salisbury 7½.		
Winterton Stoke	2¾	82
*Deptford Inn	4½	86½
r. to Warminster 10¾ m. l. to Salisbury 10.		
Willey	¾	87¼
New Inn	4¾	92
l. to **HINDON*	2	94
Willoughby Hedge	2¾	96¾
1 m. farther, forward to Bruton 11½ l. to		
**MERE*	4	100¾
Bourton, *Dorset.*	3¾	104½
Bayford, *Somers.*	2½	107
l. to Shaftesbury 10 m.		
* *WINCAUNTON*	1	108
r. to Bruton 4¼ m.; and to Castle Cary 6.		
Holton	2	110
l. to Sherborn 6¼ m.		
Blackford	1¾	111¾
Cadbury	1¾	113½
Sparkford	2	115½
r. to Castle Cary 4½ m.; l. to Sherborn 8; and to Yeovil 7½.		
**ILCHESTER*	5½	121
r. to Shepton Mallet 16 m. and to Somerton 4; l. to Yeovil 4¾		
Petherton Bridge	6½	127½
r. to Somerton; l. to Crewkerne.		
r. cross the Parrot river.		
Sevington	2½	130
White Lackington	1½	131½
**ILMINSTER*	1½	133
**HONITON, Devon.*	15	148
*EXETER, *p.* 41, 42	16½	164½

For the seats contiguous to this Road see p. 57, 58, 59, 60, 65.

☞ In this Road the Hills are not so steep, and about nine miles are saved in distance, by opening a new Road from Ilminster to Honiton.

CROSS ROAD.

BATH to EXETER.

This Road is several Miles nearer than the usual Road, by Wells and Bridgewater.

To Dunkerton, *Somers.* Cross the Somerset Canal.		4	*l. to Bruton* 5½ *m.; and to Castle Cary* 6.		
Radstoke - - - - -	3½	7½	Pylle Street - - - -	1¾	19¼
l. to Frome 7½ *m.; 2½ m. farther, r. to Wells* 8½			Wraxell - - - - -	2½	21¾
Stratton - - - - - -	3½	11¼	Four Foot - - - -	1¾	23½
Oakhill - - - - -	3¼	14½	East Lydford - - -	1¼	24¼
½ *m. farther, on the Mendip Hills, r. to Wells* 7 *m.; l. to Frome* 10.			Cross the River Brae. ½ *m. farther l. to Castle Cary* 5½ *m.; r. to Bridgewater* 19; *to Somerton* 5½; *forward to*		
* *SHEPTON MALLET* - - - - - -	2	16½	*Ilchester - - - -	6½	31¼
r. to Wells 5 *m.; to Glastonbury* 8½; *l. to Frome* 12.			* *ILMINSTER, p.* 64	12	43¼
* Cannard's Grave Inn	1	17½	* *HONITON, Devon. p.* 64 - - - - - -	15	58½
			* EXETER, *p.* 41, 42	16½	74¼

CIRCUITS OF THE JUDGES.

ENGLAND is divided into *six* Circuits, through each of which two Judges travel twice a year, to hold the Assizes for the administration of justice; *viz.* in Spring, and in Summer or Autumn.

I. The HOME CIRCUIT contains, *Hertfordshire, Essex, Kent, Sussex,* and *Surrey.*

II. The MIDLAND CIRCUIT *Northamptonshire, Rutlandshire, Lincolnshire, Nottinghamshire, Derbyshire, Leicestershire,* and *Warwickshire.*

III. The NORFOLK CIRCUIT *Buckinghamshire, Bedfordshire, Huntingdonshire, Cambridgeshire, Suffolk,* and *Norfolk.*

IV. The NORTHERN CIRCUIT *Yorkshire, Lancashire, Durham, Northumberland, Cumberland,* and *Westmoreland.*

V. The OXFORD CIRCUIT *Berkshire, Oxfordshire, Worcestershire, Staffordshire, Shropshire, Herefordshire, Monmouthshire,* and *Glocestershire.*

VI. The WESTERN CIRCUIT *Hampshire, Wiltshire, Dorsetshire, Devonshire, Cornwall,* and *Somersetshire.*

The Places at which the Assizes are held, are given in the following Table; where they are arranged in the order in which they are generally attended: but the routes may most of them be varied, at the desire of the Judges.—In order to direct the route, recourse must be had to the roads.

I.—HOME.
Lent Assizes.
Hertford
Chelmsford
Rochester
alternately with
Maidstone
Horsham
Kingston

Summer Assizes.
Maidstone
Lewes
Croydon
or
Guildford

II.—MIDLAND.
Northampton
Oakham
Lincoln
Nottingham
Derby
Leicester
Coventry
Warwick

III.—NORFOLK.
Lent Assizes.
Aylesbury
Bedford
Huntingdon
Cambridge
Bury St. Edmunds
Thetford

Summer Assizes.
Buckingham
Bedford
Huntingdon
Cambridge
Bury St. Edmunds
Norwich

IV.—NORTHERN.
Lent Assizes.
York
Lancaster

Summer Assizes.
York
Durham
Newcastle
Carlisle
Appleby

V.—OXFORD.
Lent Assizes.
Reading
Oxford
Worcester
Stafford
Shrewsbury
Hereford
Monmouth
Glocester
Summer Assizes.
Abingdon
Oxford, &c.
as above

VI.—WESTERN.
Lent Assizes.
Winchester
Salisbury
Dorchester
Exeter
Launceston
Taunton
Bristol
Summer Assizes.
To Exeter, *as above*
Bodmin
or Truro
Wells
or Bridgewater

TABLE of the CHARGES for a PAIR of POST HORSES, in any Stage, from Five Miles to Twenty, after the different Rates of Twelve, Thirteen, Fourteen, Fifteen, Sixteen, Seventeen, and Eighteen Pence per Mile.

	Twelve Pence.	Thirteen Pence.	Fourteen Pence.	Fifteen Pence.	Sixteen Pence.	Seventeen Pence.	Eighteen Pence.
	s. d.	s. d.	s. d.	s. d.	s. d.	s. d.	s. d.
Five Miles	5 0	5 5	5 10	6 3	6 8	7 1	7 6
Six.....	6 0	6 6	7 0	7 6	8 0	8 6	9 0
Seven.....	7 0	7 7	8 2	8 9	9 4	9 11	10 6
Eight.....	8 0	8 8	9 4	10 0	10 8	11 4	12 0
Nine	9 0	9 9	10 6	11 3	12 0	12 9	13 6
Ten	10 0	10 10	11 8	12 6	13 4	14 2	15 0
Eleven	11 0	11 11	12 10	13 9	14 8	15 7	16 6
Twelve ...	12 0	13 0	14 0	15 0	16 0	17 0	18 0
Thirteen .	13 0	14 1	15 2	16 3	17 4	18 5	19 6
Fourteen .	14 0	15 2	16 4	17 6	18 8	19 10	21 0
Fifteen ...	15 0	16 3	17 6	18 9	20 0	21 3	22 6
Sixteen ...	16 0	17 4	18 8	20 0	21 4	22 8	24 0
Seventeen.	17 0	18 5	19 10	21 3	22 8	24 1	25 6
Eighteen .	18 0	19 6	21 0	22 6	24 0	25 6	27 0
Nineteen .	19 0	20 7	22 2	23 9	25 4	26 11	28 6
Twenty ...	20 0	21 8	23 4	25 0	26 8	28 4	30 0

Two pair of horses are charged usually at double, and a single horse at half the price of a pair.

EXPLANATION.

I. The names of Cities are printed in ROMAN CAPITALS, as "* CANTERBURY;" the names of Market Towns are printed in *ITALIC CAPITALS*, as, "*ABBOTSBURY*;" and the names of Villages, &c. are printed in small Roman, as "Crayford." Places which supply Post Horses have an asterisk prefixed, as "* Shooter's Hill, * ROCHESTER, **CHATHAM*, &c.," and, where a single Inn on the road supplies Post Horses, it is printed in small *Italics*, as, "* *Aust Passage Inn.*"

II. T. G. signifies Turnpike Gate, M. H. Market House, P. O. Post Office, and N. M. New Measurement. The words in *Italics*, immediately following the names of Places, shew the exact point at which the measurement terminates; as North Fleet, *Queen's Head*, shews that the measurement *is* taken from London Bridge to the Queen's Head at North Fleet: &c.

III. The *Italic* type which occurs between the Towns, Villages, &c. on the road, points out where the roads lead to which branch off to the right and left, with the number of miles to the nearest Market Town or remarkable Village, and other useful information. The letters *r* and *l* signify the right and left of the road; thus at New Cross Turnpike Gate, the road on the right leads to Bromley, which is six miles and a quarter distant from the Turnpike Gate; at Blackheath a road turns off on the left to Woolwich through Charlton, &c. The letter *m.* following the figures is an abbreviation for Miles.

IV. Places which lie contiguous to the road, and through which the main road does not pass, have their distances dropped short, as *MILTON*, which lies *one* mile to the left of Chalkwell; *FEVERSHAM*, *one* mile to the left of Ospringe, &c.

V. The *first column of figures* contains the distances from one Village or Town to another, in miles, halves, and quarters; *the second* the distance from London, or from the place where the route is measured; and the eye of the Traveller is guided to *these distances* by dotted lines: so that by attending only to the figures, the dotted lines, and the places to which they are attached, the *original plan of Paterson's Roads* will appear to be *preserved*.

VI. The seats contiguous to the several places, and every observation relating to the same, will be found in the same page with the places.

For a farther account see THE EXPLANATORY PREFACE.

I.

GREAT AND DIRECT ROADS

MEASURED FROM THE

SURREY SIDE of LONDON BRIDGE through KENT STREET,

With the Roads branching from them to Market and Sea-Port TOWNS.

	M.	F.	P.
☞ From the Surrey Side of London Bridge to the Turnpike Gate opposite the Bricklayers' Arms	1	0	15
From the Surrey Side of Blackfriars Bridge to Ditto	1	6	0
From the Surrey Side of Westminster Bridge to Ditto	1	5	39
From the General Post Office in Lombard Street, through Kent Street, to Ditto	1	4	13

So that the Distances on the Kent Road, from Blackfriars or Westminster Bridge, are about ¾ of a Mile farther than from London Bridge through Kent Street; and, by adding ¼ a Mile to any of the Distances on the Kent Roads, you have the Distances from the General Post Office.

LONDON to DOVER.—MAIL COACH ROAD (N. M.)

To the T. G. *opposite the* Bricklayers' Arms	—	1
Half-way House	1½	2½
Hatcham *r. to Peckham ¼ m.*	¼	2¾
New Cross, T. G. *Kent r. to Bromley, beyond the* M. S. 6¼ *m.; l. to*	1	3¾
Deptford Bridge *After you cross the Ravensbone river, l. to Greenwich 1 m.; thence to Woolwich 3¼; a little farther, r. to Lewisham 1¼.*	½	4¼
* Blackheath *L. to Woolwich through Charlton 4 m.*	1	5¼
* Shooter's Hill, *foot of l. to Woolwich 1½ m.; r. to Eltham 1½.*	3	8¼
Welling *Near the 11th mile stone, l. to Woolwich by Plumstead 3 m.*	2¼	10½
* Bexley Heath	1	11½

Deptford. The Royal Dock Yard, and an Hospital for decayed Pilots.

Blackheath. On *r*, the Earl of Dartmouth; and farther, on *l*, at the corner of Greenwich Park, Montague House, late the residence of the Princess of Wales. Across the Heath, on *r*, the Paragon, and the Ruins of the late Sir Gregory Page's; and farther on, Morden College, for decayed Merchants. *L.* of 7 mile stone, Charlton House, Lady Spencer Wilson.

Shooter's Hill. On *l*, Major-Gen. Sir Thos. Bloomfield, Bart.; and on *r*, a Tower, called Severndroog Castle, built in 1784, in memory of Sir E. W. James: the top of Shooter's Hill is 446 feet perpendicular above the level of the sea.

Welling. Beyond, on *r*, Dansons, — Johnson, Esq.; Blendon Hall, — Smyth, Esq., and — Cope, Esq. On *l*, Belvidere, Lord Eardley. A mile and a quarter beyond Welling, on *l* Brampton Place, F. Vanhagen, Esq. and a mile farther, on *l*, W. Wheatley, Esq.

yford - - - -	1½	13
Foot's Cray 5 m.		
ARTFORD - -	2	15
Farningham 5 m.		
is the Darent river to		
rn's Cross - - -	2	17
ley Hill - - - -	2	19
South Fleet 3 m.		
rth Fleet, *Queen's*		
Head - - - - -	1½	20½
Near the Leather Bottle e old road goes forward Chalk Street, T. G. dis- nce 2¼ m., but it is now ttle used, the road gene- lly travelled is l. to		
RAVESEND - -	1½	22
ton Church - -	1	23
ilk Street, T. G. -	¼	23¼
North Fleet by the old ad 2¼ m.		
f-way House - -	2	25¼
l's Hill - - - -	1½	26¾
ud, *entrance of* -	1¼	28¼
s the Medway river to		
OCHESTER - -	¾	29
Maidstone 8 m ; l. to hatham 1¼. London to		
HATHAM 30¼		
Mail Coach, and, in ge- ral, Post Chaises, &c. go the Hill, by the Theatre Rochester, and leave hatham on the left.		
Inn - - - - -	3	32
ham, *Church* - -	2	34
or Street - - -	1	35
vington Street - -	1¼	36¼
Street - - - -	1	37¼
Maidstone 9¼ m.; l. to ngsferry 4¼ m., Queen- rough 7¼ m., and Sheer- ss 10½.		
lkwell - - - -	1	38¼
Milton 1 m. London to LTON 39¾		
ttingbourne, *end of*	1¼	40
child - - - -	1¼	41½
en Street, *end of* -	1¼	42¾
e Ospringe, r. to Noun- n 3½ m.		

Crayford is noted for a battle fought near it, in 457, between the Saxons commanded by Hengist, and the Britons, in which the Britons were defeated. On *l*, Holby Hill, T. Maddock, Esq.; and farther, May Place, Lady Fermanagh. A mile beyond Crayford, on *r*, Bowman's Lodge.

Dartford. Wat Tyler's rebellion began in this town, and the first Paper Mill in England was erected here. Here are to be seen the remains of a fine Nunnery, founded by Edward III. A mile beyond Dartford, on *r*, Powder Mills of Messrs. Andrews and Pigou; a mile and three quarters beyond Dartford, on *r*, Gore House, T. V. Ward, Esq.

Horn's Cross. On *r*, Mount Pleasant, Dunc. Campbell, Esq.; on *l*, Belle Vue, — Button, Esq. Beyond Horn's Cross, on *r*, Stone Castle, T. Talbot, Esq.; and a mile farther, on *l*, Ingress, W. Havelock, Esq.

North Fleet. Beyond North Fleet, on *r*, but not seen from the Gravesend road, Wombwell Hall, — Harman, Esq.

Half-way House. On *r*, before Gad's Hill, Cobham Hall, Earl of Darnley. See the Mausoleum in the Park.

Gad's Hill. A mile beyond, on *l*, the Hermitage, Sir James Head.

Rochester. The Cathedral, Castle, and Bridge on the Medway, are worthy the attention of the antiquarian.

Chatham. See the Royal Dock Yards and the Fortifications. The Chest at Chatham was instituted in the reign of Elizabeth, 1558, when the seamen agreed to allow a portion of their pay towards the relief of their fellows, who had been wounded at the defeat of the Spanish Armada.

Chalkwell. Near Chalkwell, on *l*, — Burgess, Esq.

Sittingbourne. On *r*, — Bradley, Esq.

Green Street. On *r*, Linstead Lodge, Lord Teynham.

Ospringe - - - - -	3½	46	*Ospringe.* On *r*, Judd's Folly, or Tindal House, — Achmuty, Esq. *L.* of 49, Nash Court, Mrs. Hawkins; and on *r*, a road turns off to Chilham Castle, — Wildman, Esq.
l. to *Feversham* 1 *m. London to*			
* *FEVERSHAM* 47 *m.* *The Mail Coach passes thro' Feversham, and comes into the road again at the top of Ospringe Hill, where a road turns off on r. to Ashford, distant* 15½ *m.*			*Boughton Hill.* Beyond, on *l*, Boessenden, occupied by a Wood Reve of the late Mr. Gipps.
Boughton Street - -	3½	49½	*Harbledown.* On *l*, Hall Place, Mrs. Gipps; and on *r*, Lady F. Benson.
Boughton Hill - - -	1	50½	*Canterbury.* The Cathedral, Castle, Abbey of St. Austin, a Cotton Mill for the manufacture of Muslins, &c. are worthy of observation. *L.* of Canterbury, Hales Place, Sir Edward Hales; and beyond, on *r*, St. Lawrence, Mrs. Graham; and farther on, on *r*, Nackington House, R. Milles, Esq.
Harbledown, T. G. - -	2½	53	
2 miles farther, l. to Whitstable 6 m.			
* CANTERBURY, King's *Bridge* - -	2½	55½	*Bridge.* On *l*, Howleis, C. Dering, Esq., and Bifrons, Edw. Taylor, Esq.; on *r*, Bridge Place, Lady Yates. A mile beyond Bridge, on *r*, Bourne House, Miss King; and on *l*, Higham, James Hallet, Esq. Farther on, on *r*, Oswalds, Rev. H. Beckingham; and Barham Court, G. Dering, Esq.
Cross the river Stour.			
l. to Margate 16 *m., to Ramsgate* 17, *and to Sandwich* 12½.			*L.* of 60, Ileden, T. W. Payler, Esq.; and on *r*, Charlton Place, C. Turner, Esq.
Bridge - - - - - -	3	58½	*R.* of 62, Broome House, Sir Henry Oxenden, Bart.; Wootton Court, Mrs. Brydges. On *l*, Denne Hill, John Harrison, Esq.
½ a mile before the Half-way House, r. to Folkstone 10 *m.*			
Half-way House - -	5	63½	
Lydden - - - - -	3	66½	
Ewell, T. G. - - -	2	68½	
Buckland - - - -	1½	69½	
* *DOVER* - - - -	1½	71	*Lydden.* On *l*, Waldershare, E. of Guildford.

LONDON to DARTFORD, through ELTHAM.

To New Cross, T. G. *p.* 1	—	3½	*Lee.* On *l*, Lee Place, Dowager Lady Mary Dacre; on *r*, Sir F. Baring, Bt.
l. to Dartford 11½ *m.*			
Lewisham Bridge, *Kent*	1½	5	*Eltham.* On *r*, the remains of a Stately Hall, now called King John's Barn, where a sumptuous Entertainment was given by Edward III. to the Captive King of France; and Eltham Lodge, Sir Wm. Fawcett, Bart. Through Eltham, on *l*, Park-farm Place, late Lady James.
Cross the Ravensbone river.			
r. to Bromley 5 *m.; forward to*			
* Lee, *entrance of* -	½	5½	
At the 7th mile stone, r. to Mottingham 1 *m.; thence to Chiselhurst Church* 2½.			
* *ELTHAM* - - -	2½	8	
l. to Shooter's Hill 1½ *m. through Eltham; r. to Maidstone* 26½; *l. to*			*Blendon.* Beyond, on *r*, Blendon Hall, — Smyth, Esq.; on *l*, Dansons, — Johnson, Esq., and — Cope, Esq.
Blendon - - - -	3½	11½	
Bexley - - - - -	1½	13	*Bexley.* Beyond, on *l*, Hall Place, Mrs. Verney; and about a mile farther, on *r*, — Frazer, Esq.
l. to Crayford 1½ *m.; r. to Fool's Cray* 3½.			
* *DARTFORD* - -	3½	16½	

LONDON to WOOLWICH.

To New Cross, T. G.			*Greenwich.* The Royal Observatory, and an Hospital for Seamen. Through Greenwich, on *r*, Westcombe Park, late Alex. Baring, Esq. *Woolwich.* Near, on *r*, Charlton House, Lady Spencer Wilson. Woolwich is noted for its Dock Yards and Magazines of Warlike Stores; here is also an Academy for instructing Cadets in the Military Sciences.
p. 1	—	3¾	
r. to Bromley 6¼ *m.; l. to*			
Deptford Bridge, *Kent*	½	4¼	
Cross the Ravensbone river.			
Forward to Dartford 10¼ *m.; l. to*			
GREENWICH	1	5¼	
* *WOOLWICH*	3¼	8½	

Another Road.

To * Blackheath, *Kent,*			*Blackheath.* On *l*, Greenwich Park, at the corner of which is the late residence of the Princess of Wales; and beyond, on *l*, Westcombe Park, late A. Baring, Esq.; and Woodlands, J. J. Angerstein, Esq. *Charlton.* Charlton House, Lady Spencer Wilson. *Woolwich.* The Dock Yards, &c.
p. 1	—	5¼	
l. to Charlton	2	7¼	
Over Woolwich Common to			
The Artillery Barracks	1¼	8½	
* *WOOLWICH,*			
Warren	¾	9¼	

LONDON to SHEERNESS.

To Key Street, *Kent, p.* 2	—	37¾	*There is a good conveyance by water from Chatham to Sheerness, for sixpence each person.*
r. to Maidstone 9¾ *m.; l. to*			
Bobbing	½	38¼	
Bobbing Street	1¼	39½	
Iwade	1¼	40¾	
Cross the West Swale, and enter the Island of Sheppey to			
King's Ferry	1¾	42½	
Neats Court	2	44½	
A little farther, l. to Queenborough 1 *m. London to*			
QUEENBOROUGH,			
45½ *m.; r. to*			
Half-way House	1¼	45¾	
Mile House	1½	47¼	
Sheerness	1	48¼	

Sheerness is a Fort, situated at the north-w. extremity of the Island of Sheppey, at the mouth of the river Medway. It was built by King Charles II. to defend the mouth of that river, the Dutch having sailed up it in 1667, and burnt several ships of war at Chatham. The mouth of the Thames north-east of this Fort is called the *Nore.*

LONDON to MARGATE (N. M.) *continued to* BROADSTAIRS.

* *To* CANTERBURY,			*Canterbury Barracks.* On *l*, Hales Place, Sir Edward Hales. *Sturry.* On *l*, Sturry Park. *Upstreet.* On *r*, Grove Hill House.
p. 3	—	55¼	
From King's Bridge through the North Gate to			
The Barracks, T. G.	1	56¼	
Cross the river Stour to			
Sturry, *middle of*	1½	57¾	
Upstreet, *entrance of*	3½	61¼	

2 miles further turn to the *l.* cross the river Wantsum, and enter Isle of Thanet.		
Sarr, *end of*	2½	63¾
A little beyond the town, r. to Margate, through Acoll 7½ m., and to Ramsgate 8½		
l. to Birchington, *entrance of*	3½	67¼
Street	2	69¼
Garlinge	½	69¾
* *MARGATE, entrance of High Street*	1¾	71½
OR, (N. M.)		
To Sarr, *above*	—	63¾
r. to Gore Street	¾	64½
Monkton Court	¾	65¼
r. to Ramsgate 7 m.; ¾ mile farther, r. to Ramsgate by Mount Pleasant.		
Acoll, *entrance of*	2	67¼
Woodchurch Lane	2	69¼
Hengrove	½	69¾
Twenties	¼	70
Shortenden	½	70½
* *MARGATE, High Street*	¾	71¼
r. to Ramsgate 4 m.		
Draper's Hospital	¾	72
St. Peter's	1½	73½
Sole Street	½	74
Broadstairs	¾	74¾

Acoll. On *r*, Cleves, G. Hannam, Esq.

Garlinge. Just before this place, on *l*, Dandelion, a Pleasure House much frequented by the visitors at Margate.

Margate. To the eastward of Margate is Kingsgate, a singular Seat upon the Sea Coast, built by the late Lord Holland. Charles II., and his brother the Duke of York, landed near this spot June 30th, 1683.

St. Peter's. On *l*, Stone House, Sir H. Harper, Bart.

Broadstairs. Belmont, T. Forsyth, Esq. One mile on *r*, East Cliff Lodge, J. Simmons, Esq.

☞ *The road from Canterbury to Margate is proposed to be shortened by cutting off the bends in the old road.—Thus, a little before King's Bridge in Canterbury, turn to the left, leave Sturry on the right, and join the old road a mile and a quarter beyond. At Sarr pass the mill, and go straight forward, leaving the road to Acoll on the right hand, and to Birchington on the left, pass between these towns to Quex, and join the Acoll road a mile and a half beyond Acoll.—The distance from Canterbury to Margate, by this road, when completed, will be fifteen miles and one quarter.*

LONDON to RAMSGATE, (N. M.)

To Monkton Court, *Kent, p. 5*	—	65¼
l. to Margate through Acoll 6 m.		
Monkton, *end of*	1	66¼
Minster, *middle of*	1	67¼
Minster Mills	1½	68¾
l. to Mount Pleasant.		
Nether Court	2½	71¼
St Lawrence, *entrance of*	¼	71½
* *RAMSGATE, the Pavement*	¾	72¼

Ramsgate is a Sea Port, where two fine stone piers have been built for the security of vessels that come into the harbour. It is frequented as a Bathing Place, and a constant communication is kept up between it and Margate. It carries on some trade to the Baltic.

Mount Pleasant. The prospect from this hill is beautiful and extensive.

Another

Another Road to Ramsgate.

To Monkton Court, *Kent, p. 5* - - - *r. to Ramsgate by Minster 7 m.; a little farther, l. to Margate by Acoll 6.*	—	65½	Mount Pleasant - -	2	67½
			Minster Mills - - -	1	68¼
			* *RAMSGATE, as p. 5* - - - - -	3½	71¼

LONDON to DEAL, (N. M.)

* *To* CANTERBURY, *p. 3* - - - - - -	—	55¼	*Canterbury.* Two miles beyond, on *l*, the Mote, Earl Cowper; and a little farther, on *r*, Howlets, G. Dering, Esq.
Littlebourn - - - - *A mile and a half farther, r. to Upper Deal by Knowlton 10 m.*	3½	58¾	*Littlebourn.* Beyond, on *r*, Lee House, Thos. Barret, Esq.
Wingham - - - - -	3	61¾	*Wingham.* Near this place, on *r*, Dean Park, — Rice, Esq.; between Wingham and Ash, on *r*, Brook, Sir Hen. Oxenden, Bt.; the Grove, W. Lynch, Esq., and a seat of Capt. Brett; St. Albans, Wm. Hammond, Esq.
Ash - - - - - -	2½	64¼	
* *SANDWICH* - -	3½	67¾	*Sandwich.* Near, are the Ruins of the Roman Castle of Rutupiæ, or Richborough. On *r*, Statenborough House, Edw. George, Esq.
Worth - - - - -	1	68¾	
Hacklinge - - - -	1	69¾	
Cottington - - - -	1	70¾	
Upper Deal - - -	2	72¾	*Deal.* On *l*, near Deal, Sandown Castle.
* *LOWER DEAL* -	1½	74¼	

LONDON to HYTHE and FOLKESTONE, through MAIDSTONE, (N. M.)

* *To ELTHAM, Kent, entrance of, p. 3* - *l. to Shooter's Hill 1½ m.; through Eltham, l. to Dartford 8½; r. to*	—	8	*Lee.* On *l*, Lee Place, Dow. Lady Mary Dacre; on *r*, Sir Francis Baring, Bt.
Southend - - - - *r. to Chislehurst 2¼ m.*	1	9	*Eltham.* On *r*, Eltham Lodge, Sir Wm. Fawcett, Bart.; on *l*, Sir Benjamin Hammet. Two miles beyond, on *l*, — Boldero, Esq.; and on *r*, at Chislehurst, Camden Place, Wm. Lushington, Esq. and Lady Mary Townshend.
Sedcup - - - - -	2½	11½	*Sedcup.* On *r*, Frognall, Lord Visc. Sydney.
* Foot's Cray - - -	¾	12¼	*Foot's Cray.* On *l*, Foot's Cray Place, Benj. Harence, Esq.; Lamb Abbey, Dr. Orme; and a little farther to the *l*, Blendon Hall, — Smyth, Esq. A mile beyond, on *l*, at North Cray, Mount Maskall, John Maddox, Esq.
Birchwood Corner - -	1¾	14	*Birchwood Corner.* A mile farther, on *l*, — Berens, Esq.
Pedham Place - - - *Entrance of Farningham, l. to Dartford 5 m.*	2½	16½	
* Farningham Bridge - *Cross the Darent river. r. to Sevenoaks 8 m.*	1	17½	*Farningham.* Near it, on *r*, Lullingstone Park, Sir John Dixon Dyke, Bart.
Chinham - - - -	1¾	19½	
Kingsdown - - - -	2	21½	*Wrotham.* At the bottom of Wrotham Hill, on *r*, Rev. George Moore; and on *r.* of the top of the Hill, St. Clere, Wm Evelyn, Esq.
* *WROTHAM* - -	2¾	24	
* Wrotham Heath, *Royal Oak* - - - *r. to Westerham 13 m.* Junction of the road to	2½	26½	*Wrotham Heath.* Beyond, near the turning of the road to West Malling, on *l*, the Grange, Sir Hen. Hawley, Bt.
West Malling - - -	2½	28¾	

r. to *Wat Malling* 1½ m.; *London to*			*Larkfield.* On r, Bradborn House, Sir J. P. Twisden, Bart. and J. Larkin, Esq.
* *WEST MALLING,* 29½ m.			*Ditton.* A mile farther, on l, the Friars, Countess Dow. of Aylesford; and Preston Hall, Mrs. Milner, a white house in a hollow.
Larkfield - - - - -	1¼	30	*Maidstone.* Near, on l, Allington Castle. Beyond, on r, the Mote, Lord Romney. Four miles beyond, on l, Millgate, L. Cage, Esq.; a mile farther, on r, Leeds Abbey, — Calcraft, Esq.; and a little farther, on r, Leeds Castle, Gen. Martin. On l, on Hollingbourne Hill, B. D. Duppa, Esq.
Ditton - - - - -	¼	30¼	
l. to *Aylesford* 2¼ m.; *London to*			
Aylesford 33 m.			
r. cross the Medway to			
* *MAIDSTONE, Rain's Cross* - - - - -	3½	34½	
l. to *Rochester* 8½ m.; *Queenborough* 17; *Milton* 11¼ r. to *Tunbridge* 13¼; *and Cranbrook* 13½.			*Harrietsham.* Beyond, on l, Steed Hill, Wm. Baldwin, Esq.
			Lenham. On r, Chilson House, Geo. Best, Esq.
Pole Gate, T. G. - -	1½	36	*Charing.* On l, Pett Place, Geo. Sayer, Esq. On r, Cade Hill, H. Darell, Esq.; and still farther to the r, Surrendon, Sir Edw. Dering, Bart.
Harrietsham Street -	6½	42½	
* *LENHAM, Church* -	1½	44	
Charing, *Church* - -	4	48	*Hothfield.* Hothfield Place, Earl of Thanet; and beyond it, on l, at a distance, Eastwell Park, F. Hatton, Esq.
r. to *Smarden* 6½ m.; l. to *Feversham* 10½.			
Hothfield Heath - -	3½	51½	*Mersham Hatch.* Sir Edw. Knatchbull, Bart.; and two miles beyond, on r, Scot's Hall, the late Sir John Honywood, Bart. On l, at Brabourn Lees, the Barracks; about four miles to the l. of Scot's Hall, Evington Place, the late Sir John Honywood, Bart.
* *ASHFORD* - - -	3½	55¼	
l. to *Feversham* 14½ m.; *and Canterbury* 14½.			
Willesborough - - -	1¾	57	
Mersham Hatch - -	2½	59¼	
Sellinge - - - - -	3½	62¾	*Sellinge.* On l, Mount Morris, Lord Rokeby. Beyond, on r, Somerfield Hall, — Hayman, Esq. Two miles beyond, on l, Osterhanger Park, W. H. B. Champnies, Esq.
New Inn Green - -	2½	65	
Pedling Street - - -	1	66	
* *HYTHE, Church* -	1½	67½	*Hythe.* Near this place, on l, Beachborough, Jas. Drake Brookman, Esq.
* Sandgate Castle - -	2¾	70¼	
* *FOLKESTONE* -	1¼	71½	

LONDON to HYTHE and FOLKESTONE, through ROCHESTER.

* *To* ROCHESTER, *p.* 2 - - - - -	—	29	*Boxley Hill.* Late Hon. Mrs. Marsham. On r, in the Vale, are the stones called Kitt's Cot House, a great antiquity. Two miles beyond, on l, the Abbey, Lady Austen; and about a mile farther, on l, Lady Calder.
The Bell - - - - -	4	33	
Boxley Hill - - - - -	½	33½	
* *MAIDSTONE* - -	4	37½	*Maidstone.* On l, Vintners, J. Whatman, Esq.
* *HYTHE, above* - -	33½	70¾	
* *FOLKESTONE, above*	4	74¾	

☞ *You may leave Maidstone on the right, by going from Boxley Hill to Penenden Heath, distance three miles and a half, thence to Berstead Green two miles, thence to Harrietsham five miles, and then to Hythe, &c. as above. But this road is very indifferent in the Winter.*

LONDON to FOLKESTONE, through ELHAM.

To Bridge, *Kent*, *p.* 3 -	—	58¼	Uphill - - - - - -	½	71	
Bishopsbourne - - -	1½	59¾	Walton, T. G. - - -	¾	71¾	
Kingston - - - -	1	60¾	Walton - - - - -	½	72¼	
Barham - - - - -	1	61¾	* *FOLKESTONE* -	1¼	73½	
Dorringstone - - -	¼	62				
ELHAM - - - -	4¼	66¼				
Elham Mill - - -	1¼	67½				
Acryse - - - - -	1	68½				
Hawkinge Mill - -	2	70½				

Bishopsbourne. Before this place, on *r*, Bourne House, John Harrison, Esq.

Acryse. Acryse Place, Thomas Papillon, Esq.

Another Road.

To Bridge, *Kent*, *p.* 3 -	—	58¼
4 miles farther, *r.* to		
Denton - - - - -	6	64¼
Maypole - - - -	1¾	66
Densell - - - - -	2¼	68¼
Hawkinge Mill - -	1	69¼
Uphill - - - - -	½	69¾
Walton, T. G. - - -	¾	70½
Walton - - - - -	½	71
* *FOLKESTONE* -	1¼	72¼

Denton. After turning into the road to Denton, on *r*, Broome, Sir Henry Oxenden, Bart.; and farther on, on *r*, May Deacon, Sir Henry Oxenden, Bart. Leaving Denton, on *l*, Denton Court, Samuel Egerton Brydges, Esq.; and Wootton, Mrs. Brydges.

LONDON to ASHFORD, through AYLESFORD.

To Kingsdown, *Kent*, *p* 6	—	21¼
¼ *m. farther, r. to Maidstone* 12¾; *l. to*		
Stanstead - - - -	2	23¼
Fair Street - - - -	1¾	24¾
Trotterscliffe - - -	1¾	26¼
Addington - - - -	1½	27¾
Larkfield - - - -	3½	31¼
Ditton - - - - -	¾	32
r. to Maidstone 3¾ *m. l.* cross the Medway to		
Aylesford - - - -	2	34
Sandling - - - -	2	36
r. to Maidstone 1¾ *m.; l. to Rochester* 7.		
Pennenden Heath - -	1¼	37¼
Berstead Green - -	2	39¼
Harrietsham - - -	5	44¼
* *ASHFORD*, *p.* 7 -	12¾	57

Aylesford. Near this place, on *l*, on the *r.* Bank of the Medway, the Friars, Countess Dowager of Aylesford; and a little farther on *r*, Preston Hall, Mrs. Milner.

Sandling. On *r*, Allington Castle; and on *l*, the Abbey, Lady Austen.

Ashford is situated near the junction of the Esh and the Stour rivers. The Church is a regular Gothic structure, and contains a Monument near 400 years old, of a Countess of Atholl. The Tower of the Church stands on the Banks of the Stour.

LONDON to ASHFORD, through OSPRINGE.

To Ospringe, *Kent, p.* 3	—	46
Preston - - - - -	¾	46¾
Forward to Canterbury 8½ *m.; r. to*		
Sheldwich - - - -	2¼	49
Ramsonlees - - - -	2	51
Pearfield Green - -	½	51½
r. to Swarden 11 *m.; l. to*		
Challock Lees - - -	1½	53
Boughton Lees - - -	3	56
Kennington - - -	2	58
Near Ashford, l. to Canterbury 14 *m.*		
* *ASHFORD* - - -	1½	59½

Sheldwich. On *l*, Lees Court, Lord Sondes.

Boughton Lees. Near it, on *r*, Eastwell Park, Finch Hatton, Esq.

LONDON to ST. MARY CRAY.

* *To ELTHAM, Kent,*		
entrance of, p. 3 -	—	8
l. to Shooter's Hill, 1½ *m.; through Eltham, l. to Dartford* 8½*; r. to*		
Southend - - - - *l*	1	9
A little farther, l. to Maidstone by Foot's Cray 25½ *m.; r. to*		
Chislehurst - - - -	2½	11½
ST. MARY CRAY -	2½	13½
OR,		
* *To Lee, Kent, p.* 3 -	—	5¾
At the 7th mile stone, turn on r. to		
Mottingham - - -	2¼	8
Cold Harbour - - -	1	9
Chislehurst, *Church* -	1½	10¾
ST. MARY CRAY -	2¼	13

Chislehurst. On *r*, Camden Place, Wm. Lushington, Esq.; and on *l*, Lady Mary Townshend. Beyond, on *l*, Frognal, Lord Visc. Sidney. Near it, Kemnel Farm, lately Right Hon. Sir Arch. Macdonald, Lord Chief Baron of the Exchequer; and Pheasant Lodge, Lady Wake.

LONDON to WYE.

To Charing, *Kent, p.* 7	—	48¾
Westwell - - - -	2¼	50¾
Eastwell - - - -	1¼	52
Boughton Lees - - -	1	53
¼ mile farther, r. to Ashford 3 *m.; l. to Canterbury* 11½.		
WYE - - - - -	2½	55½

Charing. Beyond, on *l*, Pett Place, Geo. Sayer, Esq.

Eastwell. On *l*, Eastwell Park, Finch Hatton, Esq.

LONDON to RYE and WINCHELSEA, (N. M.)

To Lewisham Bridge,		
Kent, p. 3 - - -	—	5
Cross the Ravensbone river.		
l. to Greenwich 2¼ *m.; forward to Dartford* 11½*; to Maidstone* 29½*: r. to*		
Rushy Green - - -	1	6
South End - - - -	1½	7½
r. to Sydenham 1½ *m.; and to Dulwich; a little farther,*		

South End. On *r*, near the 8th mile-stone, Mrs. Flowers; and half a mile farther, on *r*, at a distance from the road, Beckenham Place, John Cator, Esq.

r. to Beckenham 1½, and Croydon 6½.		
Bromley Hill - - -	1½	9
l. to Plaistow ½ m.; entrance of Bromley, facing the college, r. to Croydon 6.		
* *BROMLEY, beyond,* M. H. - - - - - -	1	10
Mason's Hill - - -	½	10½
On Bromley Common, at the 12th mile-stone, r. to Westerham 10.		
Lock's Bottom - - -	2½	13
* Farnborough - - -	1	14
Green Street Green -	1½	15½
Pratt's Bottom - - -	1½	16½
Richmore Hill - - -	½	17½
Morant's Court Hill -	2½	20
Dunton - - - - - -	1	21
Cross the Darent river.		
* River Head - - -	1	22
r. to Westerham 4½ m.; l. to Maidstone 17½.		
* *SEVEN OAKS,* P. O.	1½	23½
l. to Dartford through Farningham 13 m.		
* White Hart, Seven Oaks Common - -	1	24½
River Hill - - - -	½	24½
Watt's Cross - - -	2½	27½
r. to Leigh 2 m.		
* *TUNBRIDGE* - -	2¾	30
l. to Maidstone 13¾ m.		
Cross the river Medway.		
r. to Tunbridge Wells 5½.		
* *l. to* Wood's Gate, T. G. - - - - - -	4¾	34¾
r. to Tunbridge Wells.		
Copping Crouch - -	¼	35
l. to Maidstone.		
Kipping's Cross - -	1½	36½
l. to Maidstone.		
Lindridge - - - -	1½	38
A mile before Lamberhurst, l. to Goudhurst 2¾ m., and thence to Maidstone 13.		
* Lamberhurst, *Sussex*	2	40
r. to Wadhurst 4¾ m.		
* Stone Crouch, *Kent* -	3	43
A mile farther, l. to Goudhurst 3½ m.		

Bromley Hill. On *r*, Rt. Hon. C. Long.

Plaistow. On *l*, Plaistow Lodge, Mrs. Thellusson; and beyond, but not seen from the road, Freelands, lately Thos. Raikes, Esq. and Claude Scott, Esq.

Bromley. At entrance, on *l*, Bromley College, erected by Bp. Warner in the reign of Charles II, for Clergymen's Widows. The number at present about 30, with an annual allowance of £30, and £60. to the chaplain.

Beyond the 10th mile-stone, on *r*, Sam. Ricketts, Esq.; and a little farther, on *l*, a white house, late Ed. Burrow, Esq.

Mason's Hill. Going up, see on the *l*. a brick house, Bishop of Rochester; and on *r*, at Hayes, Ph. Dehaney, Esq.

Bromley Common. Entering, on *r*, Lady Jones, G. Norman, and M. Rhode, Esqrs.

Lock's Bottom. Near it, on *r*, Hollydale House, Col. J. Kirkpatrick; on *l*, J. Webb, Esq.; and a little farther, on *r*, Holwood, Geo. Pocock, Esq. M. P.

Richmore Hill. On *l*, Halstead, Peter Cazalet, Esq.

Morant's Court Hill. On this hill an extensive prospect; on *r*, Chevening, Earl Stanhope; Coombank, Lord F. Campbell; and Hill Park, J. H. Barrow, Esq.

Riverhead. On *r*, Chipsted, — Polhill, Esq.; and beyond it, Montreal, Lord Amherst.

Seven Oaks. On *r*, Kippington, T. Motley Austin, Esq. At the end of the town, on *l*, Knowle, Duchess of Dorset, and farther to the *l*, the Wilderness, Earl Camden; on *r*, a white house, M. Lambert, Esq.

River Hill. At the bottom, on *r*, Nizells, a new brick house, Thos. Ponton, Esq. Beyond, on *l*, Hen. Woodgate, Esq.; and a little farther, Belle Vue, Robt. Hontè Gordon, Esq.

Tunbridge. The Castle, — Woodgate, Esq.

At 32, on *l*, Summer Hill, — Woodgate, Esq., formerly inhabited by the famous Lambert, after the civil wars.

Near 33, on *r*, Great Lodge, Wm. Clay, Esq.

At 36, on *r*, Bay Hall, — West, Esq.

Lamberhurst. On *l*, W. A. Moreland, Esq.; a little way off, on *r*, Bayham Abbey, Earl Camden.

At 41, on *l*, Scotney, E. Hussey, Esq.

At 43, on *l*, Combwell, the remains of a Priory, belonging to — Campion, Esq.

Stone Crouch. Between Stone Crouch

Flimwell, *Sussex* - - *Forward to Battle* 12 *m.*; *r. to Tirehurst* 2; *l. to*	1¾	44¾	and Flimwell, on *l*, Bedgebury, Mrs. Cartier.
Seacock's Heath - -	1	45¾	*Seacock's Heath.* On *r*, — Wardroper, Esq.
* Highgate, *Kent* - - *L. to Cranbrook* 5 *m.*; *r. to Hawkhurst* ½; *and to Battle* 11.	1¾	47½	*Highgate.* On *l*, —Wilkins, Esq.; and on *r*, in the village of Hawkhurst, Elford, Sam. Boys, Esq., and a small ancient building, called the Hall House, David Jennings, Esq.; on *l*, a house of a particular construction, built by Mr. Turner, late a shopkeeper of the place. Beyond it, on *l*, Fowlers, Mrs. F. Bridger; and, not seen from the road, Tongs, a seat of the remarkable Sir Thos. Dunk, from whom it descended to the late Earl of Halifax, and now in possession of Frederick Wilson, Esq.
Sandhurst - - - - *Just before Newenden, l. to Tenterden* 5 *m.*	2¾	50¼	
Newenden - - - - Cross the Rother river. *¼ a mile farther, turn on l. through White Bread Lane to Four Oaks, a new Turnpike Road, saves* 1¾ *m.*; *or, r. to*	2½	52¾	
Northiam, *Sussex* - -	2	54¾	*Rye.* Entrance of, on *r*, Mountsfield, T. P. Lamb, Esq.
Beckley - - - - -	1	55¼	
Four Oaks - - - - *l. to Newenden* 3 *m.*	1½	57¼	
Peasmarsh - - - -	1¾	59	*Winchelsea.* The Priory Church, the Friary, and the Castle.
* *RYE* - - - - -	4	63	
* *WINCHELSEA* -	3	66	

LONDON to RYE and WINCHELSEA, by SILVER HILL and BECKLEY, a New Turnpike Road (N. M.)

To Flimwell, *Sussex*, *above* - - - - - *L. to Rye* 18 *m.*; *r. to Tunbridge Wells* 12; *forward to*	—	44¾	*Silver Hill* is a very strong Military Post, commanding a most extensive and beautiful prospect. The Barracks will contain 2000 men.
Hurst Green, T. G. - *r. to Burwash* 4 *m.*; *to Heathfield* 10; *and to Lewes* 24. *A mile farther, forward to Battle* 7½; *l. to*	3	47¾	*Hurst Green.* On *l*, — Micklethwaite, Esq.
Silver Hill, *Barracks* -	1¼	49	*Bodiham Bridge.* Near it, Bodiham Castle, Sir Godfrey Webster, Bart.
Springate's Hill, T. G. -	½	49½	*Rye*, An appendage to the Cinque-Ports, is a populous well-built Town. Its Harbour being choaked up with sand, will admit only small vessels. In the reign of Edward III. this place was walled and fortified.
Knowl Hill, T. G. - - *l. to Sandhurst.*	2	51½	
Bodiham Bridge - - Cross the Rother river. *½ mile farther, l. to Ewhurst* 1 *m.*	½	52	*Winchelsea*, one of the Cinque-Ports, was built in the reign of Edward I. It is now a place of no consequence, though it still retains its privileges, and returns two members to parliament.
Staple Cross - - - *r. to Robertsbridge* 4 *m.*; *forward to Rye, by Cripp's Corner* 11; *l. to*	1¾	53¾	
Horn's Cross, T. G. -	2¾	56½	
Beckley - - - - -	1¼	57¾	
* *RYE, above* - - -	7¼	65	
* *WINCHELSEA* -	3	68	

LONDON to RYE and WINCHELSEA, by ROBERTSBRIDGE, (N. M.)

To Flimwell, *Sussex*, *p.* 11	—	44¾
l. to Rye 18 *m.*; *r. to Tunbridge Wells* 12; *forward to*		
Hurst Green, T. G.	3	47¾
r. to Burwash 4 *m.*; *to Heathfield* 10; *and to Lewes* 24. *A mile farther, l. to Rye by Silver Hill* 16¼.		
* Robertsbridge	2½	50¼
To Robertsbridge by Tunbridge Wells, Frant, and Ticehurst 51½ *m. See the Road from London to Hastings, p.* 15.		
Vine Hall	2½	52¾
r. to Battle 3½ *m.*; *l. to* Cripp's Corner	1½	54¼
l. to Beckley by Staple Cross 4 *m.*		
Broad Oak, T. G.	3¼	57½
r. to Brede 1 *m.*; *l. to Beckley* 3.		
Udimore	2½	60
Direction Post	¾	60¾
r. to Winchelsea 3 *m.*; *London to*		
* *WINCHELSEA* 63¾		
* *RYE, Strand Gate*	3¾	64½

Hurst Green. On *l*, — Micklethwaite, Esq.; and upon an eminence on *r*, Rose Hill Park, John Fuller, Esq. M. P. for Sussex.

LONDON to RYE, through MAIDSTONE and CRANBROOK.

* *To* ROCHESTER, *p.* 2	—	29
The Bell	4	33
Boxley Hill	½	33½
* *MAIDSTONE*	4	37½
r. to Tunbridge 13¾ *m.*; *l. to Key Street* 9½.		
Loose	2½	40
Cross Cox Heath to		
Linton	1½	41¼
Stile Bridge	1¾	43
Cross the Beult river.		
r. to Goudhurst 6¼ *m.*; *l. to*		
Staplehurst	3½	46½
Iden Green	½	47
Cambden's Hill	2	49
¼ *mile farther, l. to Tenterden* 9 *m.*		
CRANBROOK	2	51
l. to Tenterden 8 *m.*		
Hartley Street	2	53
This road falls into the road to Rye through Tunbridge, near the 47*th mile-stone.*		
* Highgate	2½	55½
* *RYE, Sussex, p.* 11	15½	71

Boxley Hill. On *r*, in the vale, are the stones called Kitt's Cot House, a great antiquity. Here was an Abbey in which stood a *Rood of Grace* and the image of St. Rumbald, which were taken from the Monks, and broke to pieces at St. Paul's Cross in 1538. Two miles beyond, on *l*, the Abbey, Lady Austen; and about a mile farther, on *l*, Lady Calder.

Maidstone. On *l*, Vintners, H. Champneys, Esq. Beyond, on *l*, Mote Park, Lord Romney.

Loose. On *l*, Boughton Mount, Richard Savage, Esq.

Linton. On *l*, Boughton Place, Sir Thomas Ryder; and Linton Place, Edw. Mann, Esq.

Cambden's Hill. On *l*, Sissinghurst Castle, belonging to Sir Horace Mann, Bart.

Cranbrook. Within half a mile of it, Swift Place, Major Austen. At Cranbrook was erected the first Woollen Manufactory, by those Flemings who settled there through the encouragement of Edward III.

Another Road to Rye.

* *To* Wrotham Heath, *Kent, p.* 6 - - -	—	26¼
l. to Maidstone 8¼ *m.; r. to* Offam - - - - - -	1	27¼
Teston - - - - - - *r. to Tunbridge* 9¼ *m.; l. to Maidstone* 4.	4	31¼
Farleigh - - - - - *l. to Maidstone; r. to Goudhurst.*	1	32¼
Cross Cox Heath to Linton - - - - - -	3¼	35½
* *RYE, p.* 12 - - - -	29½	65½

Teston. On *l*, an elegant seat of Lord Barham. At Teston is a large Stone Bridge over the Medway.

Farleigh. Wm. Philip Perrin, Esq.

Linton is near Cox Heath, where there was a large camp in 1780.

LONDON to CROYDON, through LEWISHAM and BECKENHAM.

To South End, *Kent, p.* 9 - - - - - - *Forward to Bromley* 2½ *m.; r. to*	—	7½
Beckenham - - - - *l. to Bromley* 1¼ *m.*	1¼	9
Elmer's End - - - -	1	10
Stroud Green, *Surrey* -	1¼	11¼
Addiscombe - - - -	1	12¼
* *CROYDON, the Hospital* - - - - -	1	13¼

☞ *Croydon is nine miles and a half from Westminster Bridge, ten miles and a half from Cornhill, and nineteen miles from East Grinstead.*

South End. Between South End and Beckenham, on *l*, Beckenham Place, the late John Cator, Esq.

Beckenham. On *r*, the Parsonage, a new built handsome house, the Rev. Mr. Rose; and, in the middle of the village, on *r*, H. Jackson, Esq.; about a mile on *l*, Langley Park, Lord Gwydir. At Beckenham, on *l*, a lodge with two gates, one leading to the residence of R. H. A. Bennet, Esq., the other to Eden Farm, the beautiful seat and grounds of Lord Auckland; and about a mile farther, at Elmer's End, another lodge to the same place.

Stroud Green. — Humphrey, Esq.

Addiscombe. Addiscombe Place, late Earl of Liverpool, now a Seminary of Cadets for the E. India Company; on *l*, Alex. Adair, Esq.; and farther on *r*, J. Brickwood, Esq.

LONDON to BECKENHAM, through CAMBERWELL and DULWICH.

To the Elephant and Castle, *Guide Post, Surrey* - - - - -	—	1
Walworth - - - - -	1	2
Camberwell - - - - *l. to Peckham* ½ *m.*	1	3
Denmark Hill, *Observatory* - - - - -	½	3¼
Red Post - - - - - *r. to Kennington Common* 2 *m.*	¼	4
Over Dulwich Hill to Dulwich, *College* - -	1	5
Penge Gate - - - - -	¾	5¾

Camberwell. On *l*, Grove Hill, Dr. Lettsom, and seats of J. Perkins, Esq. and Sir C. De Crespigny, Bart.

Dulwich Hill. Descending the hill a fine prospect. On *r*, Casino Hall, — Shaw, Esq. On *l*, Champion Hill, J. Martineau, Esq. &c.

Dulwich. Entrance of the Common, the Cottage, Lord Thurlow.

Penge Gate. On *r*, Knight's Hill, Lord Thurlow.

Croydon Canal	1¼	7	*Penge Common.* On *r*, Penge Cottage, — Giffard, Esq.
Penge Common, *Crooked Billet*	½	7½	*Beckenham.* For the seats, see the road, p. 13, through Lewisham.
Beckenham, *Church, Kent*	1½	9	

LONDON to EAST GRINSTEAD, through WESTERHAM.

* *To BROMLEY, Kent, p.* 10 — *r. to Croydon* 6 *m.; l. to Chislehurst* 3½. *On the Common, at the* 12*th mile-stone, r. to*	—	10	☞ *The road from Eaton Bridge to East Grinstead is very bad; the Traveller would better go from Westerham, round by Godstone.*
Keston Mark	3	13	*The Coach from London to Westerham turns off on the right, beyond Mason's Hill, near the* 11*th mile-stone, see p.* 10, *and passes through Hayes to Keston, for the convenience of taking in passengers and parcels. The distance is nearly the same as in the adjoining column.*
Keston	1½	14½	
Leves Green	1	15½	
South Street	3¼	18¾	
* *WESTERHAM* — *r. to Ryegate* 13¾ *m., and to East Grinstead by Godstone* 16¾; *l. to Maidstone* 22.	2¾	21½	*Keston.* A little before, on *l*, Holwood, Geo. Pocock, Esq. M. P. At Holwood, was a Roman encampment, called Cæsar's Camp, through which the road used to pass. Mr. Pitt turned the road, and enclosed the Camp in his grounds.
Lindhurst	3¾	25¼	
Eaton Bridge — Cross the Medway river.	1½	26¾	
Stamford's End, T. G. — *l. through Hartfield and Maresfield to Lewes* 24 *m.; r. to*	1	27¾	*Westerham.* On *l*, near Brasted, Hill Park, J. H. Barrow, Esq. At Westerham, Squerries, John Ward, Esq. Westerham was the birth-place of General Wolfe, who was interred in the Church.
* *EAST GRINSTEAD, Sussex*	5	32¾	

LONDON to HASTINGS, by TUNBRIDGE, LAMBERHURST, and FLIMWELL. (N. M.)

To Flimwell, *Sussex, p.* 11 — *l. to Rye* 18 *m.; r. to Tunbridge Wells* 12 *m.; forward, to*	—	44¾	*Hurst Green.* Between Hurst Green and Robertsbridge, on *l*, Silver Hill, with Barracks built on it to contain two thousand men: a very strong military post, commanding a most extensive and beautiful prospect. A mile to the *l.* of Robertsbridge, the Abbey; two miles farther, on *r*, Court Lodge, Rev. Rich. Rideout; and near it, the gate of the beautiful private road of the Earl of Ashburnham, extending through his grounds near six miles, to his fine seat at Ashburnham, well worth visiting.
Hurst Green, T. G. — *l. to Lewes* 24 *m.* Cross the Rother river to	3	47¾	
* Robertsbridge	2½	50¼	
Vine Hall — *l. to Rye* 11¼ *m.*	2½	52¾	
Wartlington	1½	54¼	
* *BATTLE*	1½	56	*Battle.* The Abbey, Dowager Lady Webster. This place takes its name from a decisive battle fought in 1066, between King Harold and William the
Battle, T. G. — *r. to Lewes* 24 *m.; forward to*	½	56½	
Crowhurst Park	1½	58	

Beauport - - - - -	1	59	Conqueror, where Harold was slain.
Ore - - - - - -	2½	61½	Battle is noted for its manufacture of Gunpowder. Three miles beyond Battle, on r, Crowhurst Place, Henry Cresset Pelham, Esq.; and a little further, on l, Beauport, Sir James Bland Burgess, Bart.
About half a mile farther, l. to Rye 10¼ m.			
Turnpike Gate - - -	1¼	62¾	
* *HASTINGS, Swan Inn* - - - - -	1	63¾	

LONDON to HASTINGS, by TUNBRIDGE WELLS, (N. M.)

* *To TUNBRIDGE, Kent, p.* 10 - - -	—	30	*Tunbridge.* Here are the Ruins of a large Castle, erected by Richard Earl of Clare, natural son of Richard I. Duke of Normandy. A mile and a half beyond Tunbridge, on r, James Burton, Esq.
l. to Maidstone 13¾ m. Cross the river Medway.			
r. to Southborough -	3	33	*Southborough.* At the entrance, on r, Old Bounds, Lord Darnley.
Nonsuch Green - -	½	33½	
* Tunbridge Wells -	2¼	35¾	*Tunbridge Wells* were first discovered by Dudley Lord North, in 1606. Here are handsome buildings for the accommodation of visitors, a good market, and shops noted for their elegant turnery ware.
Through the town, r. to Lewes 22¼ m.			
Frant, *Sussex* - - -	2	37¾	
Sleech's Cross, T. G. -	¾	38½	
r. to Mayfield 6 m.; to Lewes 22½; and to East Bourne 25½; l. to			
Wadhurst - - - - -	3¾	42¼	
Shover's Green - -	1	43¼	*Shover's Green.* Beyond, on l, Whiligh, Geo. Courthope, Esq.
r. to Burwash 8 m.; to Brightling 9½; and to Heathfield 9¾; l. to			
Ticehurst - - - - -	2	45¼	*Ticehurst.* About a mile and a half beyond, on r, Pashley, Rich. Hollist, Esq.; and a little farther, Boorzel, John Roberts, Esq.
Division of the Road -	½	45¾	
l. to Flimwell 1½ m.; to Rye 18; r. to the junction of the road from			
Flimwell - - - - -	2¼	48	*Hastings* is one of the Cinque-Ports, and noted for being the place where William the Conqueror landed. The chief employment of its inhabitants is fishing.
Hurst Green, T. G. -	1	49	
* *HASTINGS, p.* 14 *and* 15 - - - - -	16	65	

Another Road.

To Watt's Cross, *Kent, p.* 10 - - - - -	—	27¼	*Leigh.* Through Leigh, on r, Hall Place, Sir J. B. Burgess, Bart.
r. to Leigh - - - -	2	29¼	*Penshurst.* On r, Redleaf, Rev. Mr. Harvey; and on l, Penshurst Place, — Sidney, Esq. This was the residence of the accomplished statesman Sir Philip Sidney.
Penshurst - - - - -	2½	31¾	
Cross the river Medway to			
Speldhurst - - - - -	2¾	34½	
* Tunbridge Wells -	2	36½	
* *HASTINGS, above* -	29¼	65¾	

LONDON to NEW ROMNEY.

To Kipping's Cross, *Kent, p.* 10	—	36½
Forward to Battle 19¾ *m.; and to Rye* 26¼.		
r. to Mathfield Green	1½	38
l. to Maidstone 12 *m.; r. to* Brenchley	1½	39½
Horsemonden Heath	2	41½
l. to Maidstone 12 *m.; r. to Lamberhurst* 3.		
Goudhurst Gore	1½	43
Goudhurst	1	44
Eden Green	1½	45½
Wilsley	2¾	48¼
l. to Maidstone 12½ *m.; r. to Cranbrook* 1; *London to* CRANBROOK 49½ *m.*		
Forward to Milkhouse Street	½	48¾
l. to Smarden 7½ *m.; r. to* Gofford Green	¾	49½
r. to Cranbrook 1¼ *m.*		
Forston Green	3	52½
* *TENTERDEN*	4	56½
r. to Newenden 5½ *m.; l. to Ashford* 11¼.		
Leigh Green	1¼	57¾
Reding Street	2¼	60
Appledore	2½	62½
Snargate	2½	65
Road to Brenzett	1¼	66¼
l. to Brenzett ¾ *m.; and thence to Ashford.*		
Old Romney Mill	2½	68¾
r. to Lydd 3 *m.; London to* LYDD 71¾ *m.*		
Forward to * *NEW ROMNEY*	2½	71¼

Another Road to New Romney.

To Staplehurst, *Kent, p.* 12	—	46½
Iden Green	½	47
Cambden's Hill	2	4
½ *mile farther, r. to Cranbrook* 1½ *m.; l. to* Milkhouse Street	1½	50½
* *NEW ROMNEY, as in the adjoining column*	22½	73

Goudhurst. On *r*, Bedgebury, Mrs. Cartier.

Eden Green. On *r*, the Moated House, in the Vale of Glosenbury, which, in the time of Richard III, was the residence of Walter Rookherste, otherwise Roberts, Esq., whose family monuments are in Cranbrook Church.

Milkhouse Street. On *r*, Swift Place, Major Austen.

Tenterden was formerly noted for a manufacture of cloth. The Steeple of the Church is a handsome and lofty building.

Snargate. The Church stands in Romney Marsh.

Old Romney was once a large town, and had a safe and commodious harbour.

New Romney is one of the Cinque-Ports. Its chief trade is in cattle, which are fed in the marshes.

LONDON to SMARDEN.

To Milkhouse Street, *Kent, above*	—	48¾
Three Chimnies	2½	51¼
Bidenden	1¾	52¼
Standen	1	53¼
SMARDEN	2¾	56¼

Bidenden is a populous village, and has a handsome Church.

LONDON to EAST BOURNE, through TUNBRIDGE and MAYFIELD, (N. M.)

To Frant, *Sussex, p.* 15	—	37¾
Sleech's Cross, T. G. -	¾	38½
l. to Wadhurst 3¾ *m.; to Rye* 27; *and to Hastings* 26¾.		
Mark Cross, T. G. - -	2¾	41¼
Mayfield - - - -	3	44¼
l. to Heathfield, a summer road, 4¾ *m.*		
Well Brook - - -	1	45¼
Butchers' Cross, T. G. -	2	47¼
Crowst Corner, *Direction Post* - - - -	1¼	48½
r. to Buxted Bridge 4 *m.; to Maresfield* 6.		
Gate House - - -	1	49½
Forward to Lewes 12½ *m.; l. to*		
Cross-in-Hand, T. G. -	¾	50¼
l. to Heathfield 2¼ *m.; to Burwash* 7¼; *and to Battle* 14; *r. to*		
Little London - - -	1¾	52
Horsham, T. G. - -	1¼	53¼
* Horsebridge, T. G. -	4	57¼
r. to Lewes 10¾ *m.;* ½ *m. farther, l. to Battle* 14¾; *r. to*		
HAILSHAM, T. G. -	1½	58¾
r. to Willingdon - -	5	63¾
* East Bourne - - -	2	65¾
* South Bourne - -	¾	66½
Sea Houses - - - -	¾	67¼

OR,

To HAILSHAM, T. G.	—	58¾
l. to Stone Cross - -	3¾	62½
Sea Houses - - - -	3¼	65¾

☞ *The best and nearest road to East Bourne, and that which the Stage Coach and Travellers go, is through East Grinstead and Uckfield. See the Roads measured from* WESTMINSTER BRIDGE.

Frant. Near Frant, on *r*, Eridge Park, Earl of Abergavenny; and on *l*, Shernfold Place, a magnificent Pavilion, built by C. E. Pigou, Esq.

Gate-House. On *l*, J. A. Dalrymple, Esq.

Cross-in-Hand. About one mile and a half on *l*, Heathfield Park, (formerly Baily Park) F. Newbery, Esq. The tower commands a most beautiful and extensive view over the sea and the surrounding country.

Horsebridge. Half a mile before Horsebridge, on *r*, the Broad, Jer. Mason, Esq.

Willingdon. On *r*, Ratten, Inigo Freeman Thomas, Esq.

East Bourne is a place of frequent resort for bathing in the summer season, and is noted for plenty of birds in its vicinity called *Wheatears*; and upon the Beach a circular Fort has been constructed of great strength, with a deep Ditch, capable of holding many Men, with Casemates Bomb-proof, &c. &c.

South Bourne. On *r*, Compton Place, Lord George Cavendish.

II.

GREAT AND DIRECT ROADS

MEASURED FROM THE

SURREY SIDE of LONDON BRIDGE through NEWINGTON,

With the Roads branching from them to Market and Sea-Port TOWNS.

	M.	F.	P.
From the Surrey Side of London Bridge to Vauxhall Turnpike Gate	2	3	18
From the Surrey Side of Blackfriars Bridge to Ditto	2	2	8
From the Surrey Side of Westminster Bridge to Ditto	1	5	0
From the Stones' End in the Borough to Ditto	1	5	2
From the General Post Office, through the Borough, to Ditto	2	6	38

The Mile Stones on the Portsmouth Road, as far as Sheet Bridge, are reckoned from the Stones' End (near the King's Bench), in the Borough of Southwark, which is distant from the Surrey Side of London Bridge 6 Furlongs and 16 Poles.

Beyond Sheet Bridge, the Mile Stones shew the Distance from the Standard in Cornhill, from whence the whole of this Road was formerly measured; hence the Distances in the following Route will be ¼ of a Mile too great, as far as Sheet Bridge, for the 29th Mile Stone stands within the Town of Guildford; but beyond Sheet Bridge, they will be too little, according to the Mile Stones from the Standard in Cornhill.

The Farnham Road, beyond Guildford, is measured from the Standard in Cornhill; and the Chichester Road, from London Bridge: our Distances are all taken from London Bridge, and the additions of ¼ a Mile will give the Distances from the General Post Office.

LONDON to PORTSMOUTH and GOSPORT.—MAIL COACH ROAD, (N. M.)

To Newington, T. G. *Surrey*		1	*Vauxhall* Belmont House, E. Wood-ford, Esq.
Vauxhall, T. G.	1½	2½	*Wandsworth.* The Iron Rail Way, which goes from the Thames to Croydon.
Battersea Rise	2	4½	*Putney Heath.* At the entrance, D. Rucker, Esq.; and on *l*, a house built by Sir William Fordyce, on part of the Common enclosed by him.—A little farther on *l*, Wimbledon Park, Earl Spencer; and on *r*, — Brant, Esq. On *l.* of the Obelisk, at Wimbledon, Earl Fitzwilliam, Sir William Beaumarice Rush, Bart., and Lord Melville; and on *r*, the seat of the late
* Wandsworth Bridge Cross the Wandle river. *r. to Putney* 1 *m.; and to Richmond, through East Sheen* 5.	1½	6	
Putney Heath, *Obelisk r. to Putney* 1 *m.; l. to Wimbledon* 1½ *; ½ m. far-*	1¾	7¾	

ther, r. to Rochampton and Richmond.		
* *KINGSTON, Castle Inn*	4½	12
r. to Richmond 3½ m.; to Staines 9½. Through the town, l. to Ewell 5½.		
Thames Ditton	1¾	13¾
* Esher	2½	16
* Cobham, *George Inn*	3½	19½
Cross the river Mole.		
* Ripley	4½	23¾
1¾ m. *farther, r. to Woking* 9¾.		
**GUILDFORD, White Hart Inn*	5¾	29½
l. to Epsom through Leatherhead 16¾ m.		
l. to Ryegate 18¾ m.		
Cross the river Wey.		
r. to Farnham 10 m.; l. to Catherine Hill	1	30½
* *GODALMING*	3	33½
l. to Petworth, through Hambledon 14¾ m.		
Milford	1½	35
l. to Petworth 14 m.		
Mousal	¾	35¾
l. to Haslemere 6½ m.		
Over the Heath to		
Hind Head Hill	5	40¾
r. to Seven Thorns	3	43¾
* Liphook, *Anchor Inn, Hants*	2½	46
r. to Rake, *Sussex*	3½	49½
Sheet Bridge, *Hants*	3½	53
* *PETERSFIELD, Red Lion*	1½	54½
r. to Alton 12¾ m.		
* Horndean	7½	61¾
Over the Bere Forest to		
Purbeck, or Purbrook	4	65¾

Rt. Hon. Wm. Pitt. At the end of Putney Heath, on *r*, Richmond Park, Lord Sidmouth, Countess of Pembroke, &c. Beyond Richmond Park, on *l*, Combe, Lord Hawkesbury.

Thames Ditton. On *r*, Ember Court, Rt. Taylor, Esq.; the late Sir Rich. Jos. Sullivan, Bart., and Ed. Grubb, Esq.

Esher. On *r*, Esher Place, — Spicer, Esq.; and beyond it, on *l*, Claremont Park, Chas. Ellis, Esq. A mile and a half beyond Esher, on *r*, Burwood Park, Sir John Frederick, Bart.; and beyond it, on *r*, between Walton and Weybridge, Ashley Park, Sir H. Fletcher, Bt.; and Oatlands Park, His Royal Highness the Duke of York.

Cobham. Near Cobham, on *r*, Burwood House, Sir John Dalling, Bart.; and Burhill, J. K. Tynte, Esq. Beyond Cobham, on *l*, the celebrated ground called Pain's Hill, — Moffat, Esq.; beyond which, about a mile to the *r*, at Byfleet, Robt. Sparks, Esq.; Pointers, — Page, Esq.; and Hatchford, Miss Ramsey.

Ripley. Before, on *l*, Ockham, Ld. King. Beyond 26, on *l*, Clandon Park, Earl of Onslow; on *r*, Send Grove, Mr. Serjeant Ouston.

Near 27, on *r*, Sutton Place, a noble seat of J. W. Weston, Esq.

Guildford. Half a mile before Guildford, on *r*, Stoke Park, F. Hillier, Esq.

Catherine Hill. A mile beyond, on *r*, Losely, Major Molyneux.

Godalming. Before Godalming, on *l*, on a hill, Capt. Peirpoint. At Godalming Bridge, on *r*, Westbrook Place, Nath. Godbold, Esq. Beyond Godalming, on *l*, Busbridge, lately Sir Rob. Barker, now H. H. Townsend, Esq.

Milford. On *l*, — Gooch, Esq.; on *r*, on the Heath, Pepper Harrow Park, Lord Visc. Middleton.

Hind Head Hill. At the top of the hill, see, on *r*, a deep dell, called Hackam Bottom, or the Devil's Punch Bowl.

At 48, on *l*, Milland Church, below which is Milland House, — Wilkes, Esq.

Petersfield. Two miles beyond Petersfield, on *r*, Maple Durham, Lord Stawell.

Horndean. On *l*, at a distance from the road, Stanstead Park, — Way, Esq.

Purbrook. On *l*, Purbrook House, Lord Ennismore; and on *r*, Mount Pleasant, Capt. Smith.

Ports Down - - -	1½	67
r. to Bishop's Waltham 11 *m.; l. to Havant* 4.		
Cosham - - - - - -	¾	67¾
r. to Fareham 5 *m.; l. to Havant* 4.		
Portsea Bridge - - -	½	68¼
Enter Portsea Island.		
Hilsea - - - - - -	½	68¾
Halfway Houses - -	2½	71¼
* *PORTSMOUTH* -	1	72¼
Cross the Ferry to		
* *GOSPORT* - - - -	½	72¾

Ports Down. On *r*, Southwick, — Micklethwaite, Esq.

Portsea Bridge. On *r*, see Porchester Castle, a very ancient structure.

LONDON to FARNHAM, through GUILDFORD.

* *To GUILDFORD, Surrey, p.* 19 - -	—	29½
Or from Cornhill 30½ *m.*		
* *FARNHAM* - - -	10	39½

☞ *From Hyde Park Corner to Farnham, by Bagshot, is* 38 *miles and a* ¼, *from whence Roads branch to Winchester, Southampton, Gosport, &c.*

Guildford. A mile and a half beyond Guildford, on *l*, Losely, Major Molyneux. Six miles beyond Guildford, on *r*, Poyle House, — Townsend, Esq.

Farnham. About two miles before Farnham, on *l*, Moore Park, — Timson, Esq.; and Waverley Abbey, — Thompson, Esq, Entrance of Farnham, on *r*, Farnham Castle, Bishop of Winchester.

LONDON to ARUNDEL, through PETWORTH, (N. M.)

* *To GODALMING, Surrey, p.* 19 - -	—	33½
l. to Petworth, through Hambledon 14¼ *m.*		
Milford, *entrance of* -	1½	35
r. to Petersfield 19¼ *m.; a little farther, r. to Haslemere* 6½ *; l. to*		
Witley, *end of* - - -	2	37
A mile farther, l. to Godalming 4 *m.*		
North Bridge Bar - -	2½	39½
l. to Godalming through Hambledon 4¼ *m.*		
Chiddingfold - - -	½	40
Over Cripple Crouch Hill, Sussex, to		
Fisher's Street, *Sussex* -	3	43
l. to Haslemere 3½ *m.*		
North Chapel - - -	1	44
* *PETWORTH* - -	5	49
r. to Midhurst 6½ *m.; and to Chichester, through Duncton* 14½.		
l. to Dugler Lake, T. G.	2½	51½
¾ *mile farther, l. to Pulborough* 3.		
Fittleworth - - - -	¾	52¼
Fittleworth Bridge - -	½	52¾

Milford. On *l*, — Gooch, Esq.

Witley. On *l*, Rev. John Chandler.

Cripple Crouch Hill. Beyond it, on *l*, Shillingley Park, Earl of Winterton.

Fisher's Street. Here great quantities of charcoal are made for the ordnance office. On *r.* of Fisher's Street, Black Down Hill, on the side of which is an old house, R. Yaldwyn, Esq.

Petworth. Earl of Egremont. In the armoury of this house is a sword, supposed to have been the sword of the famous Henry Hotspur.

Fittleworth. On *l*, Walter Smith, Esq.

Bury Hill. On *l*, see Parham Park, Sir Cecil Bishopp, Bart.

Houghton Hill. From the top, a most commanding and beautiful view of the sea and the country adjacent, with the windings of the river Arun.

Cross the Rother river.		
Bury Old Gate - - -	2	54¼
Here you join the road to Arundel through Pulborough.		
Bury, *White Horse* -	1¼	56
Bury Hill, *the summit* -	1	57
Houghton Hill, *ditto* -	1¼	58¼
* *ARUNDEL, Norfolk Arms* - - - - - -	2¼	60½

Arundel. The Castle, a seat of the Duke of Norfolk. Whoever possesses this seat, as owner, becomes Earl of Arundel, without any patent or creation from the Crown. No other spot in England possesses this peculiar dignity. It was given by the Empress Maud to William de Albani, as a recompence for his defence of it against King Stephen. It descended to the Norfolk family in 1579 The present Duke has expended great sums of money in the improvement of this noble place.

LONDON to CHICHESTER, through HASLEMERE, with a Branch to PORTSMOUTH.

* *To GODALMING, Surrey, p. 19* - -	—	33½
Milford, *entrance of* -	1½	35
r. through Mousal to Petersfield 19¼ m. Beyond Milford, l. to Petworth 13½; a little farther, r. to Mousal.		
The route of the Post is through Mousal, ¼ of a mile out of the way.		
l. to Brook Green - -	3¼	38¼
Gray's Wood - - -	2¼	40½
* *HASLEMERE,* M.H.	1½	42
l. to Petworth 9½ m.		
Sussex Bells, *Sussex* -	1	43
r. to Liphook Common 5 m. Here you join the road, at p. 19, a mile and ¼ from Liphook. London to * *PORTSMOUTH 72½ m.*		
Fernhurst - - - -	2	45
Henley Green - - -	1½	46½
Entrance of Midhurst, l. to Petworth 6½ m.		
* *MIDHURST* - -	3½	49½
Cocking, T. G. - - -	2½	52¼
Singleton - - - - -	3	55¼
r. through West Dean and Mid Lavant to Chichester 6½ m.; forward to		
East Lavant - - - -	3	58¼
* CHICHESTER - -	2¾	61

Midhurst. On *l*, Cowdray Park, W. S. Poyntz, Esq. The noble old mansion was burnt down a few years ago.

Singleton. Beyond, on *r.* of 56, at West Dean, Cannon House, Lord Selsey. On *r.* of 57, in the road to Mid Lavant, Binderton House, Hon. John Peachey.

East Lavant. On *r*, at West Stoke, General Lenox; and on *l*, Goodwood, Duke of Richmond.

Chichester, besides its Cathedral, has seven small Churches built with flint stone. The city is walled round, and its four gates may be seen from the market-place. Roman coins and Roman pavements have been discovered here. The city was rebuilt by Cissa King of the South Saxons; hence it derived the name of *Cissa's Ceaster.*

Another Road to CHICHESTER, *with a Branch to* PETWORTH.

* *To GODALMING, Surrey, p. 19* - -	—	33½
Busbridge - - - - -	1	34½
Hyde Style Farm - -	1¼	35¾
Hambledon - - - -	1	36¾
Brick Kiln Common -	½	37¼
North Bridge Bar - -	1	38¼

Busbridge. Lately Sir Rob. Barker, now H. Townsend, Esq.

r. to Godalming, through Witley 6 m.		
Chiddingfold	½	38¾
Over Cripple Crouch Hill, Sussex, to		
Fisher's Street, *Sussex*	3	41¾
l. to Petworth 6 m.; London to		
* *PETWORTH* 47¾ *m.*		
r. to Leckford Bridge	3¾	45½
Bexley Hill	1	46½
Easebourn	2½	49
l. to Petworth 6 m.; ¼ mile farther, r. to Haslemere 7½; l. to		
* *MIDHURST*	1	50
*CHICHESTER, p. 21	11¼	61¼

Chiddingfold. Over Cripple Crouch Hill, on *l*, among the woods, Shillingley Park, Earl of Winterton.

LONDON to CHICHESTER, through PETWORTH and DUNCTON, (N. M.)

* *To PETWORTH, p. 20*	—	49
l. to Arundel 11¼ m. Thro' the town, r. to Midhurst 6½.		
l. to Conder's Hole, T. G.	1½	50½
Cross the Rother river.		
Duncton, *bottom of the Hill*	2¼	52¾
Ditto, *top of ditto*	¾	53½
Littleton, *Junction of the new and old Roads*	1	54½
Benges, *Smith's Shop*	1¾	56¼
¼ m. farther, l. to Bognor 9½; r. to		
Sebbage Gate	1¾	58
Halnecker, *Public House*	1½	59½
Maudling, *Arundel Road*	1¾	61¼
l. to Arundel 8 m.		
* CHICHESTER, *entrance*	1½	62¾
Chichester Cross	½	63¼

Duncton. Before Duncton, on *l*, Burton Park, John Biddulph, Esq.; and a mile farther, on *r*, Wool Lavington, John Sargent, Esq.

Halnecker On *r*, Halnecker Park, Duke of Richmond; and a little farther, on *r*, Goodwood, a most beautiful and commanding situation, the residence of the Duke of Richmond.

LONDON to HAVANT.

* *To PETERSFIELD, Hants, p. 19*	—	54¼
r. to Alton 12¾ m.		
Gravel Hill	4¼	58½
A little farther, r. to Hambledon 4¾ m.		
* Horndean	3¼	61¾
r. to Portsmouth 10½ m.; l. cross the Forest of Bere, to		
Leigh	2¼	64¼
* *HAVANT*	1½	65¾

Horndean. On *l*, Stansted Park, lately Richard Barwell, Esq., now — Way, Esq.

Leigh. On *r*, W. Garrett, Esq.

LYMEN
Shingles

III.

ROADS

IN

THE ISLE OF WIGHT.

MILES

London to Southampton, from Hyde Park Corner, the Route of the Poole Mail Coach, is 77

By Bishop's Waltham 75¾

By Basingstoke and Winchester 74½

London to Portsmouth, from the Surrey Side of London Bridge, the Route of the Mail Coach, is 72¾

By Water. From Southampton to Cowes 12

From Portsmouth to Cowes 12

From Portsmouth to Ride 5

☞ A Mail Packet sails from Southampton to Cowes every Morning at Seven o'Clock, and returns every Evening at Three.

INNS *which supply* POST HORSES.

COWES. The *Fountain and Vine.*
NEWPORT. *Bugle, Green Dragon,* and *Sun.*
LOWER RIDE. *Bugle.*
UPPER RIDE. *Nag's Head,* and *Star.*
YARMOUTH. *Bugle,* and *George.*

INNS *which do not supply* POST HORSES.

UPPER RIDE. *Yelf's Hotel.*
BONCHURCH. *The Union Inn.*
VENTNOR. *New Inn,* near Steephill.
NITON. *The White Lion.*
BRIXTON. *The New Inn.*
FRESHWATER GATE *Inn.*

COWES to BRADING.

To NEWPORT - -	—	5
1 *mile beyond Newport, l. to Ride* 7 *m.* r. over Arreton and Ashey Downs to		
Brading - - - - -	7½	12½

Newport. Five miles beyond, on *r.* Knighton House, M. Bisset, Esq.

Brading. A mile before Brading, on *l.* Nunwell, Sir W. Oglander, Bart.; on *r.* Grove House, D. Collins, Esq.

On,

OR, COWES to BRADING, *circuitously.*

* *To NEWPORT* - -	—	5	*Cowes.* On an eminence beyond Cowes, Belle Vue, George Ward, Esq. Two miles from Cowes, on *l*, Medham, Edw. Green, Esq.
A mile beyond Newport, r. to Brading, over Arreton Downs 6½ m.; l. to			
Wootton Bridge - -	4	9	*Wootton Bridge.* On *r*, Fern Hill, Lord Bolton. Between Wootton Bridge and Binstead, on *l*, on the coast, the ruins of Quarr Abbey, now a barn.
Binstead - - - - -	3	12	
* Ride - - - - -	2	14	
St. John's - - - -	1	15	*St. John's.* E. Simeon, Esq. Between St. John's and the Priory, on *l*, Fairy Hill, Rev. H. Oglander; and near it, Sea Grove, Mrs. Smith.
r. to Brading 3 m.; or to			
The Priory - - - -	3	18	
St. Helen's Green - -	1	19	
Brading - - - - -	2½	21½	*The Priory.* Sir Nash Grose, Knt.

COWES to RIDE.

Cross the Ferry to East Cowes - - - -	—	½	*East Cowes.* On *r*, on the hill, a Castle belonging to J. Nash, Esq. About half a mile on *l*, the elegant building of Lord H. Seymour. About a mile from East Cowes, on *l*, Osborne, the late Robt. Pope Blachford, Esq.
Wootton Bridge - -	3½	4	
Binstead - - - - -	3	7	
* Ride - - - - -	2	9	*Wootton Bridge.* Near this place, Fern Hill, Samuel Shute, Esq.

COWES to SHANKLIN.

* *To NEWPORT* - -	—	5	*Standen.* Capt. Hamilton.
St. George's Down -	2	7	*Pidford.* Pidford House, Rev. Dr. Worsley.
Arreton - - - - -	2	9	
Brenston - - - -	2½	11½	*Niton.* On *r.* of Niton, St. Catherine's rocky cliffs. In the year 1799 several of these rocks were overthrown by violent convulsions of the earth. Farther, on *r*, the extraordinary and tremendous chasm, called Blackgang Chine. Between Niton and St. Lawrence, on *r*, Mirables Cottage, the summer retreat of George Arnold, Esq.
Apse - - - - -	1½	13¼	
Shanklin - - - - -	1¾	15	
OR, *circuitously.*			
* *To NEWPORT* - -	—	5	
Standen - - - - -	1½	6½	
Pidford - - - - -	1½	8	
l. to Steephill by Godshill 7 m.			*St. Lawrence.* Between St. Lawrence and Steephill, on *r*, the Marine Cottage and Vineyard of Sir Richard Worsley, Bart.
Beerlay - - - - -	4½	12½	
Niton - - - - -	1½	14	
St. Lawrence - - -	3½	17½	
Steephill - - - -	1	18½	*Steephill.* Here is a Cottage belonging to Lord Dysart. Between Steephill and Bonchurch, Boniface, Mrs. Bowdler.
Bonchurch - - - -	2	20½	
Shanklin - - - -	2	22½	

COWES to STEEPHILL.

* *To NEWPORT* -	—	5	*Standen.* Capt. Hamilton.
Standen - - - - -	1½	6½	*Pidford.* Pidford House, Rev. Dr. Worsley.
Pidford - - - - -	1½	8	

r. to Steephill by Niton 10½ *m.*		
Godshill - - - - - -	2	10
Wroxall - - - - - -	3½	13½
Steephill - - - - -	1½	15

Godshill. Between Godshill and Wroxhall, on *r*, Appledurcombe Park, Sir Richard Worsley, Bart.

COWES to the NEEDLES.

☞ *The Seats are referred to in the Circuitous Route.*

* *To NEWPORT* - -	—	5
Carisbrook - - - - -	1	6
l. to the Needles, by Shorwell and Brixton, 17¼.		
Calbourne - - - - -	4¼	10¼
Over the Downs to		
Freshwater Gate - -	6½	16¾
Needles Light-House -	3¼	20
OR, *circuitously.*		
* *To NEWPORT* - -	—	5
Carisbrook - - - - -	1	6
r. to Yarmouth by Calbourne 10¼ *m.; and to the Needles, over the Downs,* 14.		
Shorwell - - - - - -	4	10
Brixton - - - - - -	2	12
Mottestone - - - - -	2	14
Brook - - - - - -	1	15
Freshwater Gate - -	5	20
Needles Light-House -	3¼	23¼

Carisbrook. On *l*, the Castle. Here Charles I. was detained a prisoner three months.

Shorwell. On *r*. North Court, Richard Bull, Esq. Beyond Shorwell, Wolverton, Charles Arcedeckne, Esq.

Freshwater Gate. On *r*, at the distance of about a mile, on the right bank of the river Yar, Aston House, — Hicks, Esq.

Freshwater. About two miles *r*. of Freshwater Gate, Freshwater House, E. Rushworth, Esq. A mile beyond Freshwater, on the left bank of the river Yar, opposite Yarmouth, at Norton, Norton Cottage, — Mitchell, Esq.; and Norton Lodge, Thomas Binstead, Esq.

The Needles are sharp-pointed rocks, situated at the western extremity of this island.

COWES to YARMOUTH.

To Whitehall - - -	—	2½
Newtown - - - - -	4½	7¼
Shallfleet - - - - -	1¼	8½
* *YARMOUTH* - -	4	12½
OR,		
* *To NEWPORT* - -	—	5
Newtown - - - - -	5½	10½
Shallfleet - - - - -	1¼	11¾
* *YARMOUTH* - -	4	15½
OR, *circuitously.*		
* *To NEWPORT* - -	—	5
Carisbrook - - - - -	1	6

l. to the Needles, by Shorwell 17¼ *m.; and by the Downs,* 14.		
Calbourne - - - - -	4½	10¼
Thorley - - - - - -	5¼	15½
l. to the Needles 6¼ *m.*		
* *YARMOUTH* - -	1	16½

Carisbrook. Three miles beyond, on *r*, Swainston House, Sir John Barrington, Bart.

Calbourne. On *l*, Westover House, Lord Holmes.

Yarmouth. Col. Home.

RIDE to BONCHURCH.

To St. John's	—	1
Brading	3	4
r. to Newport, over Arreton Down 7½ m.		
Royal Heath	2¼	6¼
Shanklin	2	8¼
Bonchurch	2	10¼

Brading. Two miles and a half on *l*, Hermit's Hole, a curious cavity in Culver Cliff. Between Brading and Royal Heath, on *l*, Sandown Fort.

Royal Heath. The late J. Wilkes, Esq.

Shanklin. The Chine, a fine chasm with a fall of water. A mile beyond Shanklin, on *l*, Luccombe Chine.

Bonchurch. On *l*, the Promontory called Dunnose.

RIDE to ST. HELENS.

To St. John's	—	1
Nettlestone	2	3
St. Helens	¾	3¾

St. Helens. On *l*, the Priory, Sir Nash Grose, Knt. St. Helen's Bay is often the station of the Royal Navy in time of war.

YARMOUTH to the NEEDLES.

To Thorley	—	1
r. to Freshwater Gate	3¼	4¼
Needles Light-House	3¼	7½
OR,		
Cross the river Yar to		
Norton	—	¾
Freshwater	1	1¾
Weston	1	2¾
The Needles	2¾	5½

Thorley. Between Thorley and Freshwater Gate, on *r*, Aston House, — Hicks, Esq.

Norton. Norton Lodge, Thomas Binstead, Esq.; and Norton Cottage, — Mitchell, Esq.

Freshwater. Freshwater House, E. Rushworth, Esq.

IV.

GREAT AND DIRECT ROADS

MEASURED FROM THE

SURREY SIDE of WESTMINSTER BRIDGE,

With the ROADS branching from them to Market and Sea-Port TOWNS.

	M.	F.	P.
From the Surrey Side of London Bridge to Kennington Turnpike Gate	1	7	11
From the Surrey Side of Blackfriars Bridge to Ditto	1	6	1
From the Surrey Side of Westminster Bridge to Ditto	1	3	0
From the General Post Office, through the Borough, to Ditto	2	3	9

The Mile Stones on the Brighton Road, through Lewes and Ryegate, are numbered both from Westminster Bridge and Cornhill, making exactly the difference of 1 Mile. The Miles from Cornhill will shew the Distances from the General Post-Office, Lombard Street.

LONDON to BRIGHTHELMSTONE, through LEWES, (N. M.)

To Kennington, T. G.		
Surrey	—	1¼
Brixton Causeway	2	3¼
Streatham	2	5¼
r. to Mitcham 2¼ m.; l. to CROYDON, *entrance of*	4	9¼
A short distance in the town, l. to Bromley 6½ m.; r. to Mitcham 3¾; to Ewell 7¼; and to Epsom 9¼.		
Croydon Turnpike	¾	10
About a mile beyond, l. to Sanderstead 1¼ m.		
Purley, *Direction Post*	1½	11½
l. over Riddlesdown to		
Rose and Crown Inn	2¼	13¾
Or by keeping along Smetham Bottom to the *r.* about ¼ a mile, and then bearing to the left, a new road is made to the Rose and Crown, which avoids Riddlesdown Hill, and is only a ¼ of a mile about.		
r. to Ryegate 9 m.		

Brixton Causeway. On *l*, at a distance, see Knight's Hill, late Lord Thurlow.

Streatham. On *l*, — Brown, Esq.; on *r*, Mr. Borradaile; and on *l*, Earl of Coventry.

Croydon. On *l*, Addiscombe Place, late E. of Liverpool; now a Seminary of Cadets for E. I. Company. At Croydon was a Palace formerly belonging to the Archbp. of Canterbury, now a Callico Printer's. The first prelate who resided here was Archb. Peckham, in 1278, and the last, Archb. Herring, in 1757. In this palace Archb. Parker gave an entertainment to Queen Elizabeth, which lasted seven days. Through Croydon, on *r*, Haling Grove, W. Hammond, Esq.

Purley. On *l.* of the 12th mile-stone, Purley, T. Leverton, Esq., late the residence of — Tooke, Esq., whence the etymological work of John Horne Tooke, Esq. has derived the singular title of "The Diversions of Purley." And on the Hill above Purley Down, on *l*, Sanderstead, Mrs. Wigsell.

Rose and Crown. On *r*, the Lodge Gate to Garston Hall, C. A. Saville, Esq.

Marden Park Lodge -		1½	15¼
Half Moon Inn - -		¼	15½
Quarry House Gate -		2½	18
¾ of a mile farther, l. to Westerham 7 m.			
* Godstone Green - -		1	19
At the 19th mile-stone, r. to Bletchingley 1¾ m.; London to			
Bletchingley 20¾ *m.*			
Stanstead Borough - -		1½	20½
Blindly Heath, T. G. -		2½	23
New Chapel Green -		2	25
r. to Brighton, through Lindfield and Ditchling 27½ m.			
Fellbridge, *Sussex* - -		2	27
* *EAST GRINSTEAD*		1¾	28¾
Cross the Medway river to			
Forest Row - - - -		2¾	31½
l. to Tunbridge Wells 12 m.			
Wych Cross, T. G. - -		2½	34
r. to Lewes, through Chailey, 15¼ m.			
Nutley - - - - -		3	37
Entrance of Maresfield, r. to Cuckfield 13 m.; l. to Tunbridge Wells 13.			
* Maresfield - - -		2¾	39¾
½ mile farther, l. to Tunbridge Wells 13½ m.; to Mayfield 9½; to Cross-in-Hand 7½; and to Heathfield 9½.			
r. to * Uckfield - -		1¾	41½
½ mile farther, l. to Hailsham 12 m.			
Horstead - - - -		2	43½
Near Cliff, l. to Battle 26 m.; to Tunbridge Wells 22; to Cross-in-Hand 11¼; to Heathfield 14½; and to Hailsham 12.			
Cliff - - - - - -		6	49½
Cross the river Ouse.			
* *LEWES, Town Hall*		½	50
Guide Post - - - -		½	50½
r. to Chailey 5¼ m.; l. to			
The Barracks - - -		¾	51¼
Ashcomb, T. G. - -		½	51¾
Falmer - - - - -		2½	54
* *BRIGHTHELMSTONE, Castle Inn*		4¼	58¼

Marden. On *l.* of 17, Marden Park, Sir Wm. Clayton, Bart., now in the occupation of John Hatsell, Esq.; and near it, but not in sight from the road, Flower, Hon. G. Neville, and Rooksnest, Lady Strachey.

Fellbridge. Near it, on *r*, Fellbridge Park, the late Sir G. A. Shuckburgh Evelyn, Bart., now in the occupation of John Nicholls, Esq.

East Grinstead. On *r*, Saint Hill, — Crawfurd, Esq.; and on *l*, East Court, E. Cranston, Esq. Two miles to the *l.* of East Grinstead, Hammerwood Lodge, M. D. Magens, Esq. M. P.

Forest Row. A mile on *l*, Ashdown House, J. T. Fuller, Esq.; and Holly Hill, W. Breton, Esq.

At 32, on *r*, Kidbrook, Right Hon. Charles Abbot, Speaker of the House of Commons.

Wych Cross. On *l*, Peppingford, — Bradford, Esq.

Maresfield. Before it, on *l*, Maresfield Park, J. Newnham, Esq.

Uckfield. Before it, on *l*, Buxted Place, Miss Shuckburgh Evelyn. On *r*, the Rocks, R. T. Streatfield, Esq.

Horstead. On *r*, Horstead Place, — Chase, Esq.

On *l.* of 47, Plashet Park, Lord Gage.

Lewes, seated on the Ouse, which is navigable for Barges, contains six Parish Churches. Near this town was fought a bloody battle in 1263, when Henry III. and his son, afterwards Edward I, were made prisoners by the Earl of Leicester.

Ashcomb. On *r*, — Boyce, Esq.

Falmer. On *r*, Stanmer Park, Earl of Chichester.

Brighton. About a mile and a half before Brighton, the Cavalry Barracks. Brighton was formerly a poor fishing town, but has for some years past become a place of fashionable resort, and now contains many handsome buildings. Here Charles II. embarked for France in 1651, after the battle of Worcester. Brighton is the station of the Packet Boats to and from Dieppe in France, during peace. Here the Prince of Wales has built an elegant Pavilion.

OR, To Wych Cross, T. G.		
p. 28	—	34
Dunehill	2¾	36¾
Sheffield Bridge	2½	39¼
Chailey Common	2	41¼
r. to *Cuckfield* 7 m.; l. to *Maresfield* 5¼.		
Chailey	1½	42¾
Cook's Bridge	3¼	46
Offam Street	1	47
Guide Post	1½	48½
l. to *Lewes* ½ m.; *London to*		

* *LEWES* 49 m. r. to * *BRIGHTON*, p. 28	7¾	56¼

Sheffield Bridge. On *l*, Sheffield Park, Lord Sheffield.

Chailey. On *l*, at a distance from the road, Newick Park, Sir Elijah Impey, Knt.

Cook's Bridge. On *l*, Coney Burrows, J. West, Esq.

Offam Street. On *r*, Thomas Partington, Esq.; and Combe Place, George Shiffner, Esq.

LONDON to BRIGHTHELMSTONE, through LINDFIELD and DITCHLING.

To New Chapel Green, *Surrey*, p. 28	—	25
Copthorn Common	1¾	26¾
Turner's Hill, T. G. *Sussex*	3½	30¼
Apstead Green	4¼	34½
Cross the Ouse Navigation.		
* Lindfield	2½	37
Through Lindfield, l. to Maresfield 10 m. *A mile farther, r. to Cuckfield* 2.		
Wevelsfield	4	41
Ditchling, T. G.	4	45
r. to *Horsham, through Cowfold* 17½ m.		
Stanmer	4	49
* *BRIGHTHELMSTONE*	3½	52½

Turner's Hill. Before this place, on *r*, Rowfant, Rev. Mr. Bethune. Three miles beyond Turner's Hill, on *r*, Wakehurst Park, Captain Peyton.

Lindfield. Near it, on *l*, Mrs. Board.

Ditchling Hill. The highest in the county of Sussex, is 858 feet above the level of the sea.

Stanmer. On *l*, Earl of Chichester.

LONDON to BRIGHTHELMSTONE, through RYEGATE, (N. M.)

To Kennington, T. G. *Surrey*	—	1¼
l. to *Croydon* 8½ m.		
Stockwell Common, *Swan*	1	2¼
r. to *Lambeth*, l. to *Croydon*.		
Clapham Common, *Plough*	1	3¼
r. through *Clapham* to *Kingston* 8½ m.		
Upper Tooting, *Bell Inn*	2¼	5½
Lower Tooting	½	6
r. to *Dorking, through Ewell*, 10½ m.; l. to		
Upper Mitcham	1½	7½

Clapham Common. At the entrance, on *l*, lately Lord Teignmouth, and several others. At the end of the Common, on *r*, — Saville, Esq., Samuel Thornton, Esq., Henry Thornton, Esq., &c. &c. &c.

On *l*. of the 4th mile-stone, late Rt. Hon. Sir Henry Cavendish, Bart.

Tooting. On *l*. of the 7th mile-stone, Rt. Hon. Lord Redesdale, late Chancellor of Ireland.

Mitcham. Near Mitcham, Biggin House, Wm. Abbot, Esq.

l. to Croydon 3¼ m.			
Lower Mitcham, *King's Head* - - - - -		¾	8½
Cross the Wandle river.			
At the 9th mile-stone, l. to Carshalton 1¼ m.			
* Sutton, *Cock Inn* -		3	11¼
r. to Ewell 3½ m.; l. to Croydon 4½.			
Banstead Downs, *Obelisk*		1¾	13
r. to Ewell 2½ m.; l. to Banstead 1.			
Canhatch Farm - - -		2	15
Near ¼ a mile farther, r. to Ewell 3¼ m.; and thence to Kingston 5½.			
Tadworth, T. G. - -		1	16
Walton Heath, T. G. -		2	18
Gatton Inn - - - -		1	19
* *RYEGATE*, M. H. -		2	21
r. to Dorking 6½ m.; l. to Westerham 14.			
Dovers Farm - - -		1¾	22¾
Cross the Mole river.			
Hookwood Common -		3¾	26½
* Crawley, *George Inn, Sussex* - - - -		4	30½
Pease Pottage Gate -		2½	33
r. to Horsham, l. to Tilgate Forest.			
Hand Cross - - - -		2	35
r. to Horsham 7 m.			
Slough Green, T. G. -		3	38
Whiteman's Green -		1	39
* *CUCKFIELD, King's Head* - - - - -		½	39½
l. to Maresfield 13 m.			
Ansty, T. G. - - -		1½	41
St. John's Green - -		2½	43½
Stonepound, T. G. - -		2½	46
l. to Ditchling 2 m.; r. to Horsham, through West Grinstead, 16 m.			
Clayton, *Church* - -		1¼	47¼
Piecomb, *Church* - -		1	48¼
Patcham - - - - -		2½	50¾
Preston, *Church* - -		1½	52¼
Near Brighton, l. to Ditchling 7 m.; and to Lewes 8.			
* *BRIGHTHELMSTONE* - - - -		1¾	54

Lower Mitcham. On *r*, at the Bridge, Henry Hoare, Esq.

Banstead Downs. On *l.* of the Obelisk, the Oaks, Earl of Derby.

Beyond the 16th mile-stone, on *r*, Tadworth Court, — Hudson, Esq.

Walton Heath. A mile on *l*, Chipstead, John Fanshawe, Esq.

On *l.* of 18, Upper Gatton, Chas. Nath. Bailey, Esq.

Gatton Inn. On *l*, Gatton Park, Col. Wood.

Ryegate. On *r*, the Priory, — Mowbray, Esq. The neighbourhood abounds with Fuller's Earth and Medicinal Plants. About half a mile from Ryegate, between Cockshut Hill and Wood Hatch Turnpike Gate, on *l*, — Yallop, Esq., and J. Goose, Esq.; on *r*, — Carter, Esq., and — Price, Esq.

Near the 37th mile-stone, on *l*, Bridge House, Admiral Douglas.

Pease Pottage Gate is at the entrance of Tilgate Forest; on *l*, Tilgate Cottage, G. Pigot, Esq.; on *r*, — Knowleys, Esq. Half a mile farther, on *r*, Holmbush, — Oliphant, Esq.

Whiteman's Green. Near this place, on *l*, Bridge House, — Grainger, Esq.

Cuckfield. Beyond, on *r*, Cuckfield Place, Mrs. Sergison.

Clayton. On *r*, Danny, H. Campion, Esq.

Patcham. On *r*, late John Payne, Esq.; and on *l*, Stanmer, Earl of Chichester.

Preston. On *l*, Nath. Kemp, Esq.

LONDON to BRIGHTHELMSTONE, through DORKING and STEYNING, (N. M.)

To Lower Tooting, *Surrey, p.* 29 - - *r. to Brighthelmstone, thro' Ryegate, 48 m.*	—	6
Merton, *Bridge* - - Cross the Wandle river. *¼ mile farther, r. to Wimbledon 1¼ m.; and to Kingston 5¼.*	1	7
Morden, *Church* - -	2½	9½
* *EWELL, Bull's Head* - - - - - - *r. to Kingston 5½ m.; l. to Ryegate 9.*	3½	13
* *EPSOM, King's Head* - - - - - - *r. to Esher 5¼ m.*	1½	14½
Ashtead - - - - - -	2½	16¾
* Leatherhead, *Church* *A little before the Church, r. to Guildford 11¼ m.* Cross the river Mole.	1¾	18½
Mickleham, *Church* -	2	20½
Burfoot Bridge - - - Cross the river Mole. *Entrance of Dorking, l. to Ryegate 6¼ m.*	1	21½
* *DORKING*, M. H. - *Through Dorking, r. to Guildford 12¼ m.*	1¾	23¼
Holmwood, T. G. - -	3¼	26½
Bear Green - - - - -	1	27½
Capel, *Crown Inn* - -	1¾	29¼
Shire Mark Mill - - Enter Sussex.	2	31¼
Kingfold, T. G *Sussex* - *1½ mile farther, r. to Warnham ¼ m.; and thence to Arundel 22; l. to*	¼	32
* *HORSHAM, entrance* *l. to Brighthelmstone, through Henfield 22 m.; r. to*	3¾	35¾
Den Park - - - - -	1½	37
Southwater - - - - - *A mile farther, r. to Worthing by Shipley 14¼ m.*	2¼	39¼

Merton. On *l*, Merton Place, late Lord Nelson; on *r*, Wimbleton Grove, Jas. Farquahar, Esq. On *r.* of Merton, at Wimbleton, Earl Spencer, and Sir Stephen Lushington, Bart.

Beyond the 8th mile-stone, on *l*, Morden Hall, Sir Robt. Burnet; and a little distance from it, a new-built seat, Abraham Goldsmid, Esq.

Morden. On *r*, Morden Park, J. Calvert Clarke, Esq.; and, at a distance, on *r*, Coombe House, Lord Hawkesbury.

Ewell. On *l*, John Pollard, Esq., — Mears, Esq., and T. Woodman, Esq.; on *r*, — Williams, Esq.

Epsom. Before Epsom, on *l*, on the hill, Nork House, Lord Arden. Through Epsom, on *r*, Horton Park, — Trotter, Esq.; on *l*, — Haynes, Esq., Mrs. Hudson, Lady Dukingfield, J. Robinson, Esq.; and Woodcot Park, Lewis Tessier, Esq. Beyond, on *l*, Headley Hill, Rt. Ladbroke, Esq.; and Hookbreed Grove, E. Knipe, Esq.

Ashtead. On *l*, Ashtead Park, Rich. Howard, Esq. Beyond Ashtead, on *l*, Ashtead House, — Munro, Esq.; and at a distance, on *r*, may be seen Fetcham, Mrs. Hankey; and on *l*, at a considerable distance, a fine view of Norbury Park, Wm. Lock, Esq.

Leatherhead. On *r*, in the bottom, Earl of Tyrconnel; and on *r*, Randall Park, Sir John Coghill, Bart. At the end of Leatherhead, on *r*, Thorncroft, H. Bolton, Esq.; on *l*, — Whitfoord, Esq.

Mickleham. On *r*, Norbury Park, W. Locke, Esq., and Lady Talbot; on *l*, Juniper Hill, Sir Lucas Pepys, Bart.

Burfoot Bridge. On *l*, Box Dale, Geo. Barclay, Esq.; and beyond it, the Grove, Mrs. Bockett.

Dorking. Before Dorking, on *r*, on the Hill, Denbys, Wm. Jos. Denison, Esq. Entrance of Dorking, on *l*, Shrub Hill, Lord Leslie; and beyond it, on *l*, Deepden, Sir Charles Burrell, Bart.; and Chart Park, Sir Charles Talbot. Through Dorking, on *l*, Mrs. Warnford.

Bear Green. On *l*, Leith Hill Obelisk. Leith Hill is higher than any hill in Surrey, Sussex, or any of the adjoin

West Grinstead	3½	42¾	ing counties, being 993 feet perpendicular above the level of the sea.
Hare and Hounds	1¼	44½	
l. to Henfield 3½ m.; thence to Brighton 10½; and to London, by Hand Cross, 44¼.			*Horsham.* On *r*, R. Hurst, Esq.; and Hill's Place, Lady Irwin. Beyond Horsham, on *l*, Den Park, W. Markwick, Esq.
* *STEYNING*, M. H.	5½	50	
Direction Post	½	50½	
r. to Worthing 7¼ m.			*West Grinstead.* On *l*, West Grinstead Park, Walter Burrell, Esq.; and on *r*, Knep Castle, Sir Charles Merrick Burrell, Bart.
l. to Bramber, *Church* Cross the Adur river.	1	51½	
Beeding	½	52	
Beeding Hill	1	53	*Steyning.* Within a mile of Steyning, on *r*, Wiston Park, Charles Goring, Esq.
r. to Old Shoreham 2 m.; 2 miles and a half farther, r. to Worthing, through Old Shoreham, Lancing, and Sompting, 8¼.			
Southwick Mill	3¼	56¼	Above Wiston, Chanctonbury Hill, 814 feet perpendicular above the level of the sea.
* *BRIGHTHELMSTONE*	4½	60¾	

LONDON to WORTHING.

* *To STEYNING, Sussex, above*	—	50	*Worthing* is frequented as a retired bathing-place, and has increased greatly within a few years. Coaches and waggons go regularly from London to this place, and here are two Inns that supply Post Horses, *viz.* the *New Inn*, and the *Sea House Hotel*. The sea is said to be gradually gaining ground on this coast.
Direction Post	½	50½	
l. to Brighton 10¼ m.; r. to Sompting	4½	55	
Keep to the right, and then to the left, to			
Broadwater	1¼	56¼	
* *WORTHING, Sea Houses*	2	58¼	

A New Turnpike Road, less Hilly, and saving Four Miles.

* *To HORSHAM, Sussex, p. 31*	—	35¾	*Den Park.* On *l*, W. Markwick, Esq.
Den Park	1¼	37	*Shipley.* On *l*, West Grinstead Park, Walter Burrell, Esq.; and Knep Castle, Sir Charles Merrick Burrell, Bart.
Southwater	2¼	39¼	
A mile farther, keep to the right to			
Shipley	2½	41¾	*Ashington Common.* On *r*, Wormingshurst Park, Duke of Norfolk.
Ashington, *Windmill*	4¼	46	
Washington Common	2	48	*Washington.* On *l*, Wiston Park, Chas. Goring, Esq.; and one mile beyond, on *r*, Highden, C. F. Goring, Esq.
Finden	2½	50½	
The Arundel Road	2	52	*Finden.* On *r*, W. Frankland, Esq., and the late — Richardson, Esq.
r. to Arundel 7 m.			
* *WORTHING, Sea Houses*	2½	54½	

LONDON to BRIGHTHELMSTONE, through HORSHAM and HENFIELD, (N. M.)

* *To* ***HORSHAM,*** *Sussex, p. 31* - - *Forward to Brighton, thro' Steyning, 25 m.; ¼ mile beyond Horsham, l. to Head Cross 8; r. to*	—	35¾
Cowfold, *Church* - -	6¾	42½
Corner House, T. G. -	2½	44¾
Moak Bridge - - - *Cross the Adur river.*	¾	45½
Crouch Hill, T. G. - -	¾	46¼
* Henfield, *George Inn*	1	47¼
Terry's Cross - - -	1½	48¾
New Timber, T. G. -	2½	51½
Saddlescombe Farm - *4½ m. farther, l. to Steyning 9½ m.; and to Worthing 12½.*	½	52
* *BRIGHTON, Castle Inn* - - - - - -	5½	57½

☞ *There is another road to Brighton, from Hyde Park Corner. Thus, to Kingston (see the road from London to Chertsey, p. 42) 10 miles, thence to Ewell 5½, and thence to Brighton (p. 31 and 32) 47¾; in all, 63¼.*

Horsham. Between Horsham and Cowfold, on *r*, Nuthurst Lodge, late Wm. Nelthorpe, Esq., now his sister's.

At 39, you enter St. Leonard's Forest, by Monk's Gate.

Moak Bridge. On *l*, Shermanbury Place, Rev. Mr. Challen.

Terry's Cross. On *l*, Woodmancote Place, John Dennett, Esq.; and farther to the *l*, at Albourn, Albourn Place, the property of Chas. Goring, Esq.

New Timber Place. John Lewis Newnham, Esq.

LONDON to SOUTH and EAST BOURNE, through UCKFIELD.

* *To* Uckfield, *Sussex, p. 28* - - - - - *¼ mile farther, r. to Lewes 8; l. to*	—	41½
East Hoathley - - -	5	46½
Whitesmith Green - - *½ mile farther, r. to Lewes 8.*	2	48½
* Horsebridge, T. G. -	4	52½
* South and East Bourne, *p. 17* - - - - -	9¼	61¾

East Hoathley. On *r*, Hall Land Park, late Duke of Newcastle, now Earl of Chichester; the House destroyed, and the Park converted into Farms.

Horsebridge. Near it, on *l*, the Broad, Jer. Mason, Esq.

LONDON to NEWHAVEN and SEAFORD.

* *To* ***LEWES,*** *Sussex, p. 28* - - - - -	—	50
Iford - - - - - -	1¾	51¾
Rodmill - - - - -	1	52¾
Deans - - - - -	2	54¾
Piddinghoe - - - -	1	55¾
* Newhaven - - - *Cross the Ouse river to*	1	56¾
Bishopstone - - - -	2	58¾
Blachington - - - -	¾	59½
* Seaford - - - -	¾	60¼

Newhaven has a convenient little harbour, whence coals and other articles are carried up the river Ouse to Lewes.

Seaford is a borough and a sea-port, which has suffered greatly by the depredations of foreign enemies; it was attacked by the French in 1560, who were repulsed by Sir Nicholas Pelham. Seaford is famous for the small birds called Wheatears.

LONDON to GUILDFORD, through EWELL and LEATHERHEAD.

* *To* Leatherhead, *Surrey, p.* 31 - -	—	18½	*Leatherhead.* A mile beyond, on *r*, Fetcham Park, Mrs. Hankey.
l. to Dorking 4¾ m. *r.* Cross the river Mole to			
Great Bookham - -	2½	20¾	*Great Bookham.* On *r*, Eastwick Park, James Lawrell, Esq.; and on *l*, Viscountess Downe. Half a mile beyond Great Bookham, at Little Bookham, Rev. G. Pollens.
Effingham - - - -	1½	22¼	*Effingham.* On *l*, a white house, Major-General Delancey.
East Horsley - - -	1¾	24	*East Horsley.* On *r*, Wm. Currie, Esq., and — Weston, Esq. Two miles beyond East Horsley, on *r*, Hatchlands, built by Admiral Boscawen, George Sumner, Esq.
Merroe - - - - -	4½	28½	*Merroe.* On *r*, Clandon Park, Earl of Onslow.
1¾ *m. farther, r. to Kingston* 17; *forward to*			
* *GUILDFORD, White Hart Inn* - -	2¼	30¾	*Guildford.* Before Guildford, see, on *r*, Stoke Park, F. Hillier, Esq.

LONDON to ARUNDEL, through DORKING and BILLINGHURST, continued to LITTLE HAMPTON, (N. M.)

To Kingfold, T. G. *Sussex, p.* 31 - - -	—	32	
1¾ *mile farther, forward to Horsham* 2¾ *; r. to*			
Warnham - - - -	1¾	33¾	*Broadbridge Heath.* On *l*, Hill Place, Lady Irwin; and on *r*, Field Place, Tim. Shelley, Esq.; and beyond it, Strood, John Commerell, Esq.
Broadbridge Heath -	1¾	35½	
l. to Horsham 1¾ *m.*			
New Bridge - - -	¾	36¼	
Slinfold - - - - -	1¼	37½	
Roman Road - - -	½	38¼	
Billinghurst - - - -	3¾	42	*Billinghurst.* Before, on *l*, a new house, — Bettesworth, Esq.
Hadfordshern - - -	1¾	43¾	
r. to Guildford 19¾ *m.*			
Pulborough, *Swan Inn*	3½	47¼	*Pulborough.* — Spragg, Esq.
l. to Storrington; r. to Fittleworth 2½ *m.; thence to Petworth* 3¾.			*Hardham.* See under the hill, Stopham, Walter Smith, Esq.
Cross the Arun river.			
Hardham - - - -	¾	48	*Bury Hill.* On *l*, see Parham Park, Sir Cecil Bishopp, Bart., a white house under some woods.
Cold Waltham - - -	1¼	49¼	
Watersfield - - - -	¾	50	
Bury Old Gate - - -	½	50½	
Here you join the road to Arund-l, through Petworth. p. 20.			
r. to Petworth 5¾ *m.; l. to*			
Bury, *White Horse* -	1¼	51¾	
Bury Hill, *the summit* -	1	52¾	

Houghton Hill, *the summit* - - - -	1¼	54
* *ARUNDEL, Norfolk Arms* - - - - -	2¼	56¼
r. to Chichester 10 *m.* Cross the Arun river.		
l. to Brighton 19 *m.; r. to* Leominster - - - -	2¼	58½
Court Week - - -	1	59½
Little Hampton - - -	¾	60¼
OR,		
* *To HORSHAM, Sussex, p.* 31 - -	—	35¾

r. to Hill Place - - -	¾	36¼
Broadbridge Heath - -	1	37½
Thence to		
Little Hampton, *p.* 34 *and* 35 - - - - -	24¾	62¼

Arundel. The Castle, Duke of Norfolk. (See p. 21.)

☞ *The above road from Horsham to Arundel is bad in winter; but you may go by the New Worthing Road, p.* 32, *and turn on r. at the Chichester road, which is* 3 *miles further, but avoids some bad hills.*

LONDON to ARUNDEL, through STEYNING, (N. M.)

* *To STEYNING, Sussex, p.* 32 - -	—	50
r. to Findon 5 *m.; thence to Arundel* 8.		
Direction Post - - -	½	50½
l. to Brighton 10¾ *m.; r. to* Sompting, *Marquis of Granby Inn* - - -	4½	55
l. to Brighton 10¾ *m.* Broadwater Green - -	1¼	56¼

l. to Worthing 1½ *m.; and to West Tarring* 1; *r. to Findon* 2¾.		
Patching Pond - - -	3½	59¾
* *ARUNDEL, Bridge*	4¾	64½

Patching Pond. Beyond, on *r*, Angmering Park, the late — Walker, Esq.

Arundel. The Castle, Duke of Norfolk. (See p. 21.)

LONDON to NEW SHOREHAM, (N. M.)

* *To STEYNING, Sussex, p.* 32 - -	—	50
Direction Post - - -	½	50½
r. to Worthing 7¾ *m.; l. to* Bramber, *Church* - -	1	51½
Cross the Adur river.		
Beeding - - - - -	½	52
Beeding Hill - - -	1	53
l. to Brighton 7¾ *m.; r. to* Little Buckingham, *Farm*	2¼	55¼
r. to Old Shoreham ¾ *m.; l. to Brighton* 6¾; *forward to* * *NEW SHOREHAM*	¾	56

Bramber. The ruins of the Castle.

Little Buckingham Farm. On *l*, Buckingham House, — Bridger, Esq.

Shoreham has a good harbour. Here Ella the Saxon landed, and drove the British into a great wood, (called the Forest of Anderida, now the Weald of Sussex) and possessing himself of this part of the country, established the kingdom of the South Saxons.

LONDON to BOGNOR, by PETWORTH, (N. M.)

* *To PETWORTH, Sussex, p.* 20 - -	—	49
l. to Arundel 11½ *m. Thro' the town, r. to Midhurst* 6½.		

Petworth. Earl of Egremont's House and Park, well worth seeing.

l. to Conder's Hole, T. *a.* Cross the Rother river.	1½	50½	
Duncton, *opposite the Church*	2½	52¾	*Duncton.* Before, on *l*, Burton Park, John Biddulph, Esq.; and a mile farther, on *r*, Wool Lavington, John Sargent, Esq.
Upper Waltham	2½	55	
Benge's Gate	1½	56¼	
About ½ mile farther, r. to Chichester 6½ m.; forward to			*Eartham.* On *r*, late the residence of William Hayley, Esq., now William Huskisson, Esq.
Eartham	1¾	58	
Road to Chichester and Arundel	1¾	59¾	*South Berstead.* A mile and a half to the *r*, at Aldwick, A. Williams, Esq., and Admiral Cornwallis.
r. to Chichester 6 m.; l. to Arundel 4½.			
Eastergate	1	60¾	
r. to Aldingbourne; l. to			*Hothampton.* The late Sir R. Hotham, now Col. Scott.
Shripney	2½	63¼	
South Berstead	1½	64¾	
Hothampton, *Crescent*	½	65¼	*Bognor* is a noted bathing place.
* Bognor, *Hotel*	1	66¼	

LONDON to BOGNOR, by CHICHESTER, (N. M.)

* *To* CHICHESTER, *Sussex, p. 21*	—	61	Elbridge	1½	65
Merston Stream	2½	63½	South Berstead	2	67
About ½ mile farther, l. to Colworth; r. to			Hothampton, *Crescent*	½	67½
			* Bognor, *Hotel*	1	68½

LONDON to BOGNOR, by ARUNDEL, (N. M.)

* *To ARUNDEL, Sussex, p. 35*	—	56½	*Tortington.* On *r*, W. M. Leeves, Esq.
Tortington	3½	59½	
Yapton	1½	61½	*Yapton.* C. S. Dickens, Esq.
Felpham	4	65½	
* Bognor	1½	66¾	

V.

GREAT AND DIRECT ROADS

MEASURED FROM

HYDE PARK CORNER,

With the Roads branching from them to Market and Sea-Port Towns.

☞ To find the Distances from the General Post Office, Lombard Street, add 3 Miles, 1 Furlong, 24 Poles, or 3¼ Miles, to the Distances here given.

LONDON to POOLE, through FARNHAM, WINCHESTER, and SOUTHAMPTON, MAIL COACH ROAD.

To Sloane Street, *Knightsbridge, Middlesex* - - - - -	—		*Kensington.* The Palace, their R. H. the Princess of Wales, Dukes of Sussex and Cambridge.
l. to Putney Church 4¼ m.		½	At 2, on *r*, Holland House, Ld. Holland.
Kensington, *Palace Gate* - - - - - -	1	1½	*Hammersmith.* On *l*, Brandenburg House, Margravine of Anspach.
Hammersmith - - -	2½	4	*Turnham Green.* Wm. Devaynes, Esq.; on *l.* of Turnham Green, Chiswick
Turnham Green - -	1	5	House, Duke of Devonshire; Sutton Court, — Sidebotham, Esq.; Grove House, Mrs. Luther.
A little beyond the 6th milestone, l. through Kew to Richmond 3¼.			*Brentford.* A little beyond the 6th milestone, on *l*, Kew Bridge, on the other
* *BRENTFORD* - -	2	7	side of which is Kew Palace.
Cross the Grand Junction Canal.			At 8, on *l*, Sion House, Duke of Northumberland; on *r*, nearly opposite
Just before the 8th milestone, l. to Twickenham 2½ m.			Sion Hill, Duke of Marlborough and about a mile farther up the lane
Smallbury Green - -	2	9	Osterly Park, Earl of Jersey.
* *HOUNSLOW* - -	¾	9¾	*Smallbury Green.* On *r*, Spring Grove Sir Joseph Banks, Bart.; and on
r. to Oxford 48¼ m.; l. to			Thos. Murthwaite, Esq.
The Powder Mills - -	2	11¾	*Hounslow.* A mile on *l*, Whitton, Gec Gostling, Esq.; and near it, Whitto
Cross the New river.			Dean, Col. William Campbell, an
* Bedfont, or Belfont -	1½	13¼	Whitton Park, Mrs. Dennis. Half
* *STAINES* - - -	3¼	16½	mile beyond the Powder Mills, o *l*, Hanworth; and on *r*, Hanwort
l. to Kingston 9½ m.			House, Jas. Wyatt, Esq. the architec
Cross the Thames river at Staines Bridge, and enter Surrey.			*Bedfont.* One mile and a half on *l*, Ashford, L. Voxhall, and J. Ray, Esqr
* Egham, *Surrey* - -	1¼	17¾	On *r.* of 15, Stanwell Church, and Stanwell House, Sir Wm. Gibbon.
r. to Old Windsor 2¼ m.; thence to Windsor 2¾; London to			*Egham.* On *r*, on Cooper's Hill, Kingwood, Wm. Smith, Esq.

* *WINDSOR* 22¾ *m.* *And Egham to Reading, thro' Winkfield* 19¾.		
Virginia Water - - -	2¾	20½
r. to Reading by Oakingham 18 *m.*		
Shrub's Hill - - - -	1¼	21¾
Bagshot Heath - - -	1¼	23
* Bagshot, *entrance of* -	3	26
Golden Farmer - - -	1½	27½
r. to Basingstoke 18 *m.; l. to*		
Frimley - - - - - -	2¾	30¼
Cross the Blackwater river at Frimley Bridge.		
Farnborough, *Hants* -	1¾	32
Basingstoke, *Canal* -	2	34
* *FARNHAM, Surrey*	4¼	38¼
l. to Guildford 10 *m.*		
Bentley Green, *Hants* -	4	42¼
Froyle - - - - - -	2¼	44½
Holybourn - - - -	2	46½
* *ALTON* - - - -	1	47½
Chawton - - - - -	1¼	48¾
l. to Petersfield 11¾ *m.; and to Bishop's Waltham* 7½.		
Ropley Stoke - - -	4¼	53
Ropley Dean, *Anchor Inn*	1¼	54¾
Bishop's Sutton - -	1¼	56
* *ALRESFORD* - -	1¼	57¼
Seward's Bridge - -	1	58¼
* WINCHESTER - -	6¾	65
Roads branch on the r. from Winchester to Basingstoke 17¼ *m.; to Whitchurch* 13; *to Andover* 13; *to Stockbridge* 9; *and to Romsey* 11; *on l. to Bishop's Waltham* 10¼.		
St. Croix - - - - -	1	66
Compton - - - - -	1½	67½
Otterborne - - - -	2	69½
Chandler's Ford Bridge	2	71½
Stoneham Common -	2½	74
r. to Romsey 5 *m.; l. to Chichester* 32¼.		
4 mile before Southampton, on l. to Gosport 21 *m.*		
* *SOUTHAMPTON* -	3	77
Mill Brook - - - -	2	79
Redbridge - - - - -	1¼	80¼

Virginia Water. On *l*, St. Anne's Hill, late Rt. Hon. Chas. Jas. Fox.

At 21½, on *r*, Windsor Park.

Bagshot Heath. On *l*, Hatton Hall, T. Bourke, Esq.; and Hall Grove, — Leicester, Esq.

Bagshot. On *r*, Bagshot Park, Duke of Gloucester.

Frimley. On *r*, John Tickell, Esq. Between Frimley and Farnborough, on *l*, Windmill Hill, Lady of Gen. Grant.

Farnborough. On *l*, Farnborough Place, Henry Wilmot, Esq.

Farnham. Near, on *l*, Moore Park, — Timson, Esq., and Waverley Abbey. At Farnham, the Castle, Bishop of Winchester.

Bentley Green. — Thresher, Esq. On *l.* of it, the Woods of Holt Forest.

Froyle. On *r*, Froyle Place, Sir Thos. Miller, Bart.; and on *l*, James Ward, Esq.

Alresford. At Old Alresford, a white house, Gen. Shireff; a red house by the Church, Lord Rodney. Beyond Alresford, on *r*, New Place, P. Powlet, Esq.

At 59, on *r*, Ovington, — Standerwick, Esq.; near the Church, the Parsonage.

About 62, on *r*, Sir Chaloner Ogle, a white house, sheltered by woods; and beyond it, Avignon, Earl Temple.

Winchester. On *l*, King's House, now used as Barracks.

St. Croix. The Hospital, for the support of 12 decayed tradesmen. On the *l.* of St. Croix, Catherine's Hill, on which is a cluster of trees, and an intrenchment, from which Oliver Cromwell bombarded the city of Winchester, and afterwards took it.

Compton. Before, on *l*, Twyford, Hon. Mrs. Shipley.

Otterborne. On *r*, Cranbury House, Sir Nath. Holland, Bart.

Stoneham Common. On *l*, North Stoneham Park, John Fleming, Esq. Only the Summer-house and Park are to be seen from the road.

Southampton. Southampton Castle, Marquis of Lansdown. Within a mile and a half on *l*, Bevis Mount, Edw. Horne, Esq.; and Portswood, late Gen. Stibbert; half mile farther, on *r*, Belle Vue, J. Jackson, Esq.

Millbrook. On *r*, Freemantle, J. Jarrett, Esq.

Cross the Andover Canal and the Anton river.		
Totton	½	80¾
l. to Lymington 15½ m.		
Cadnam	4½	85¼
r. to Rumsey 6 m.; and to Salisbury 14½; l. to Lymington 12½.		
* Stoney Cross	2½	87½
Picked Post	6¼	93¾
* *RINGWOOD*	3	96¾
r. to Salisbury 18 m.; l. to Christchurch 7.		
St. Leonard's Bridge	3½	100¼
New Bridge, *Dorset*	¼	101
l. through Kingston to Poole 10 m.		
* *WIMBORN MINSTER*	5¼	106¼
r. to Salisbury, thro' Cranbourne, 21½ m.; and to Blandford 10; 3¾ further, r. to Blandford 11. Within 1¾ of Poole, r. to Wareham 8¼.		
* *POOLE*	6½	112¾

Cadnam. Near it, on *l*, — Gilbert, Esq.

Stoney Cross. Near, on *l*, Castle Mallwood Cottage, Robert Drummond, Esq.; and on *r*, Rufus's Stone, where Rufus was killed by an arrow when hunting. Three miles beyond Stoney Cross, on *l*, Bolderwood Lodge, Duke of Gloucester.

St. Leonard's Bridge. Th. Browne, Esq.

Wimborn Minster. Beyond, on *r*, Merley Hall, John Willet, Esq.; and on *l*, Great Canford, Sir John Webb, Bt.

LONDON to EXETER, through ANDOVER, SALISBURY, and DORCHESTER, MAIL COACH ROAD.

To Golden Farmer, *Surrey, p. 38*	—	27½
l. to Farnham 10¾ m.; r. to		
* Blackwater, *Hants*	3	30½
* Hartford Bridge	5	35½
Hartley Row	¾	36¼
1¾ m. farther, l. to Odiham 3¼.		
* Murrell Green	2	38¼
Hook, *White Hart*	1	39¼
Maplederwell Hatch	3½	42¾
Cross the Basingstoke canal.		
* *BASINGSTOKE*	2½	45¼
l. to Alton 12¾ m.; to Winchester 17¼; and to Stockbridge 21; r. to Reading 16; to Aldermaston 9; and thence to Wallingford 18¼.		
* Worting	2½	47½
* Overton	5½	53
* *WHITCHURCH*	3½	56½
r. to Kingsclere 7 m.; and thence to Reading 17; to Newbury 13; l. to Winchester 13.		
Hurstborn	2	58½
Down House	3	61½

Hartford Bridge. Beyond, on *l*, Elvetham, Sir H. G. Calthorpe, Bt.; and on *r*, Bram's Hill Park, Sir D. Cope, Bt.

Blackwater. A little on *l*, Hawley House, — Norris, Esq.

Hartley Row. On the Hill, on *r*, Harrow Cottage, Capt. Drury. Beyond, on *l*, about three miles from the road (near Odiham), Dogmersfield Park, late Sir H. Mildmay, Bt.; and Winchfield, — Beauclerk, Esq.; on *r*, a mile from the road, West Green, Major Hawley, and Sir Rt. Sloper, Bt.

Hook. On *r*, Tilney Hall, late Sir James Tilney Long, Bart.

Maplederwell Hatch. Beyond, on *l*, Hackwood Park, Lord Boulton.

Worting. On *r*, J. Edwards, Esq. A mile from Worting, on *r*, Manydown, L. B. Withers, Esq.; and beyond it, Tangier, T. L. Slater, Esq. Two miles beyond Worting, on *r*, Malshanger House, Sir Alex. Grant, Bart.; and a mile farther, on *l*, Hall Place, William Bramstone, Esq.

Overton. Near, on *r*, Dean, John Harwood, Esq; half a mile farther, on *l*, Ash Park, James Holder, Esq.

At 56, Freefolk, John Portal, Esq.

Hurstborn. Hurstborn Park, Earl of Portsmouth.

* *ANDOVER* - - -	2	63½
r. to Newbury 16 *m.; to Ludgershall* 7¼ *; thence to Devizes* 19 *; and to Amesbury* 14 *; l. to Winchester* 13.		
Little Ann - - - -	2	65½
Down Farm - - - -	2¾	68¼
Middle Wallop - - -	2¾	71
Lopton Corner, *Wiltshire, Direction Post l. to Stockbridge* 6¼ *m.*	2¾	73¾
The Hutt - - - - -	1¼	75
Five miles farther, cross the Bourne river.		
* SALISBURY - -	6½	81½
From Salisbury roads branch on r. to Devizes 22 *m.; to Warminster* 22 *; to Hindon* 15¼ *; and to Shaftesbury* 20½ *; on l. to Romsey* 15¾ *; to Lymington* 27 *; and to Ringwood, through Fordingbridge* 18.		
Cross the river Avon.		
A mile from Salisbury, r. to Shaftesbury 18.		
Combe Basset - - -	2¾	84¼
2 miles farther, l. to Cranbourn 10 *m.*		
* Woodyates Inn, *Dorsetshire* - - - - -	7	91¼
Cashmoor Inn - - -	5	96¼
Tarrant Hinton - - -	2¼	98½
Pimperne - - - - -	2¾	101¼
* *BLANDFORD* - -	2¼	103½
r. to Shaftesbury 11¼ *m.; and to Sturminster* 9 *; l. to Wimborn Minster* 10 *; and thence to Poole* 6½.		
Cross the river Stoure.		
Brianstone - - - -	½	104
l. to Poole 14 *m.*		
Winterborne Whitchurch - - - -	4¾	108¾
Milbourne - - - -	2½	111¼
Cross the Piddle river to		
Piddle Town - - -	3¼	114½
Cross the Froome river to		
* *DORCHESTER* -	5	119½
r. to Cern Abbey 8¼ *m.; to Sherborne* 18 *; to Yeovil*		

Andover. On *l*, Wherwell, Joshua Iremonger, Esq.

Little Ann. A mile from this place, on *l*, Red Rice, in a wood, H. Errington, Esq.; and beyond it, on the point of a hill, Danebury Camp.

Salisbury. Within three miles of Salisbury, on *l*, Clarendon Park, General Bathurst. At the entrance of Salisbury, on *r*, Henry Penruddock Wyndham, Esq. Three miles *r.* of Salisbury, Wilton House, Earl of Pembroke; and about two miles to the *l*, on the banks of the Avon river, Longford Castle, Earl of Radnor.

Coombe Basset. Near, on *l*, Odstock House, Sir John Webb, Bart.

Woodyate's Inn. Two miles from hence, on *r*, Upwood, — Batson, Esq.

Cashmoor Inn. Within a mile, on *r*, Rushmoor Lodge, Lord Rivers; and on *l*, Winburne St. Giles, Earl of Shaftesbury, and — Templeman, Esq. At Cashmoor Inn, on *l*, Critchill House, C. Sturt, Esq. A mile from Cashmoor Inn, on *r*, Cheette, Rev. Mr. Chaffin; and beyond it, Eastbury House, Marquis of Buckingham.

Pimperne. On *r*, at Steepleton, Peter Beckford, Esq.; and near it, Ranston, Peter Wm. Baker, Esq.; and Hanford, H. Seymour, Esq. On *l*, near Blandford, at Langton, — Snow, Esq.

Brianstone. On *r*, going over Blandford Bridge, Edw. Berkley Portman, Esq.

Blandford. A mile beyond, on *r*, Down House, Lady Mary Blair.

Winterborne Whitchurch. Whatcombe House, Edm. Morton Pleydell, Esq. Between Winterborne Whitchurch and Milbourne, on *r*, Milton Abbey, Earl of Dorchester.

Milbourne. Beyond, on *r*, at Dewlish, D. R. Mitchell, Esq.; and — Gundry, Esq.

Piddle Town. On *l*, Hon. Mr. Walpole. Three miles from Piddle Town, on *l*, Kingston House, Wm. Moreton Pitt, Esq; a mile farther, on *l*, Stinsford, a seat of the Earl of Ilchester, inhabited by — O'Brien, Esq.

Dorchester. End of it, on *r*, — Churchill, Esq.; and on *l*, Came, Hon. Lionel Damer. A quarter of a mile beyond Dorchester, on *r*, the Barracks.

16; *to Crewkerne* 22; *and to Beaminster* 17½; *l. to Wareham* 18; *and to Weymouth* 8.		
3 miles from Dorchester, l. to Abbotsbury 5; *and to Weymouth* 8.		
Winterbourne - - -	5	124½
Lonbredy, T. G - - -	3¼	127¾
Cross Askerwell Down to		
Traveller's Rest - - -	3½	131¼
Entrance of Bridport, r. to Beaminster 6 m.		
☞ *The traveller in a chaise who has occasion to go from Bridport to Weymouth, by turning off on the r. about 3¼ before Dorchester, will save a change of chaise, a turnpike, and about 4 m. of distance.*		
* *BRIDPORT* - - -	3¼	134¾
Chidiock - - - - -	2¾	137½
Charmouth - - - -	4	141½
l. to Lyme Regis 1¼ m.		
Pen's Inn - - - -	2¼	143¾
A little farther, r. to Beaminster 13 m; l. to Lyme Regis 3.		
Hunter's Lodge, *Devonshire* - - - -	1	144¾
l. to Lyme Regis 3½ m.		
* *AXMINSTER* - -	2	146¾
r. to Crewkerne 13½ m.; to Chard 7; l. to Colyton 5.		
Cross the Axe river to		
Kilmington - - - -	1½	148¼
l. to Colyton 3 m.		
Wilmington - - -	4½	152¾
Cross the Coly river.		
Mount Pleasant - - -	2½	155
* *HONITON* - - -	1½	156½
l. to Colyton, Seaton, and Beer; r. to Chard 12 m.; to Taunton 18; and to Collumpton 10¾.		
¼ mile beyond Honiton, l. to Sidmouth.		
Weston - - - - - -	1½	158
Fenny Bridges - - -	2	160
l. to Ottery St. Mary 2½ m.		
Cross the Otter river.		
Rockbere - - - -	6¾	166¾

Bridport. On *r*, Wake's Court, W. Fowler, Esq.; Mountsfield House, S. Fawcet, Esq.; and a quarter of a mile to the *r*, the Barracks. Through Bridport, on *l*, — Badescombe, Esq.; and on *r*, Downe Hall, Wm. Downe, Esq.

Axminster, famous for its Carpet and Tape Manufactories. A mile and a half from Axminster, on *r*, Coryton House, Wm. Tucker, Esq.; half a mile beyond it, Dulcis, Rev. R. Hallet; a mile and a half to the right of which is, Yarte, Lord King. About three miles from Axminster, a mile on *l*, at the Stone Pillars, Shute House, Sir Wm. Pole, Bart.; and about five miles on *l.* of Axminster, the ruins of Colcombe Castle, belonging to Sir Wm. Pole, Bart.

Wilmington. Beyond, on *l*, Sutton, — Marwood, Esq.

Honiton. A little beyond, on *r*, Sion House, — Cooke, Esq.; and Tracey House, H. B. Lott, Esq.; on *l.* of Honiton, the Barracks for Cavalry. End of Honiton, Bramble Hill, C. Flood, Esq.

Weston. A mile beyond, on *r*, Oakfield House, Col. Mignon; on *l*, Combe House, Raymundo Putt, Esq.; and on *r*, Deer Park House, — Shuldam, Esq.

Fenny Bridges. Two miles beyond, on *r*, Estcot, Sir John Kennaway; and on *l*, Cadhay, — Williams, Esq.

Rockbere. On *l*, — Payne, Esq.; and beyond it, Rockbere House, late Sir John Duntz, Bart., now — Porter, Esq. Beyond Rockbere, on *r*, Bluehayes, — Moor, Esq.

Honiton's Clyst - - -	2	168¾	*Honiton's Clyst.* Beyond, at 170, on *r*, Poltimore, Sir Ch. War. Bampfylde, Bart.
2 miles farther, l. to Exmouth 9 m.			
Heavitree - - - - -	3	171¾	*Exeter.* A quarter of a mile to the *r*, the Barracks.
* EXETER - - - -	1¼	173	

LONDON to CHERTSEY, through KINGSTON, over PUTNEY BRIDGE.

To Sloane Street, *Knightsbridge, Middlesex* - - - - -			*Fulham Bridge.* On *r*, on the banks of the Thames, Fulham Palace, Bishop of London. Near Fulham, Cole Hill House, James Mudden, Esq. A mile from Fulham Bridge, on *r*, G. Johnson, Esq., Lady Barker, and Walter Boyd, Esq.
Forward to Brentford 6½ m.; l. to	—	½	
Brompton, *Queen's Elm*	1	1½	
l. to Chelsea, and the King's Road to Fulham.			
Little Chelsea, *end of* -	½	2	
Parson's Green - - -	1	3	
Fulham Bridge - - -	1	4	
Cross the Thames to			
* Putney, *Surrey* - -	¼	4¼	*Putney Heath.* Beyond the Obelisk, on *l*, a house built by Lady Rivers, now D. Rucker, Esq.; and on *l*, a house built by Sir William Fordyce, on part of the Common enclosed by him. A little farther, on *l*, Wimbledon Park, Earl Spencer; and on *r*, a new avenue to the late Sir Jacob Downings. At Wimbledon, Right Hon. Lord Melville. At the end of Putney Heath, on *r*, Richmond Park.
r. to Richmond, through East Sheen, 4¾ m.			
Putney Heath, *Obelisk*	1¼	5½	
l. to Wandsworth 1½ m.; forward to Wimbledon 1½; r. to			
Halfway House - - -	1¼	6¾	
* *KINGSTON, Post Office* - - - - -	3¼	10	*Kingston.* Near, on *l*, Mr. Sheres.
l. to Guildford 17½ m.; to Ewell 5½; thence to Brighton (p. 31 and 32) 47½; London to			*East Molesey.* On *l*, Ember Court, Col. Taylor.
* *BRIGHTON* 63¼ *m.*			*Hampton Court.* The Palace. Before, on *r*, entrance to Bushy Park.
r. to Richmond 3¾ m.			
Cross the Thames, over Kingston Bridge, to			*Walton.* Between Walton and Weybridge, Ashley Park, Sir H. Fletcher, Bart.; and Oatlands Park, his Royal Highness the Duke of York.
* Hampton Court, *Middlesex* - - - - -	1½	11½	
Cross the Thames, at Hampton Court Bridge, to			*Weybridge.* Beyond, on *r*, Woburn Place.
East Molesey, *Surrey* -	1	12½	
West Molesey - - - -	1	13½	
Walton - - - - - -	2¾	16¼	
Weybridge - - - - -	2	18½	
CHERTSEY - - - -	3	21¼	

Another Road, by SUNBURY *and* WALTON BRIDGE.

* *To* Hampton Court, *above* - - - - -	—	11½	*Hampton.* Duke of St. Albans, and Mrs. Garrick.
* Hampton - - - -	1	12½	*Sunbury.* On *r*, Sunbury Place, William Blake, Esq., and Kenton Park, Sir J. C. Musgrave, Bart.
Sunbury - - - - -	2	14½	

Forward to Staines 5 m.		
Lower Walton Bridge, cross the Thames to		
Walton, *Surrey* - -	3	17½
CHERTSEY, as p. 42	5	22½

Chertsey. A mile and a half beyond, at St. Anne's Hill, the late Right Hon. Charles James Fox; and near it, Botleys, late Sir Jos. Mawbey, Bart.

Another Road, by CHERTSEY BRIDGE *and* ESHER.

* *To* Hampton Court, *Middlesex, p. 42* -	—	11½
* Hampton - - - -	1	12½
Sunbury - - - - -	2	14½
Lower Hawford - -	2½	16¾
Shepperton - - - -	¾	17½
Cross the Thames at Chertsey Bridge, to		
CHERTSEY, Surrey -	3	20½

☞ *A Toll is paid at these Bridges every time you cross them.*

OR,

* *To KINGSTON, Surrey, p. 42* - -	—	10
Thames Ditton - - -	1¾	11¾
* Esher - - - - -	2¼	14
Forward to Guildford 13½ m.; r. to		
Hersham - - - - -	1½	15½
Walton - - - - -	1½	17
CHERTSEY, p. 42 -	5	22

Chertsey has a handsome Stone Bridge over the Thames. Here was formerly a stately Abbey, in which were deposited the remains of Henry VI, which were afterwards removed to Windsor. Cowley the Poet died here in a house called the Porch House, now belonging to R. Clarke, Esq., Chamberlain of London. The Church was built by the Saxons about the same time with the Abbey, though the Abbey is now entirely destroyed. On St. Anne's Hill, in this parish, is part of a stone wall belonging to the Chapel of St. Anne, and not far from it is Monk's Grove, Lord Montford, near which is a Medicinal Spring, formerly celebrated.

Hersham. Near, Burwood Park, Sir John Frederick, Bart.

LONDON to CHERTSEY, through BRENTFORD and through HOUNSLOW.

* *To BRENTFORD, Middlesex, p. 37* -	—	7
At 1 m. turn on l. to		
Isleworth - - - - -	1½	8½
* Twickenham - - -	1¾	10¼
Teddington - - - -	1¾	12
Enter Bushy Park - -	½	12½
Through the Park to the Palace of		
Hampton Court - -	1¼	13¾
CHERTSEY, by any of the three roads at p. 42 and 43, 9¾ *m.*		
11, or - - - - -	9	22¾

Isleworth. Between Isleworth and Twickenham, on *l*, Twickenham Park, Lord Frederick Cavendish, and Marble Hall.

Twickenham. The Seats in this neighbourhood are too numerous for insertion. Here was the celebrated Villa of Pope.

Teddington. Near, on *r*, Strawberry Hill, Hon. Mrs. Damer.

Bushy Park. His Royal Highness the Duke of Clarence and Lord Glenbervie.

OR,		
* *To HOUNSLOW, Middlesex, p. 37* -	—	9¾
l. to Feltham - - -	3½	13¼
Littleton - - - - -	3¾	17
Chertsey Bridge - - -	2¼	19¼
Cross the Thames to *CHERTSEY, Surrey* -	¾	20

Feltham. On *l*, Hanworth Park. The old house belonging to the Duke of St. Albans, was destroyed by fire in 1796.

Littleton. Thomas Wood, Esq.

LONDON to RICHMOND, continued to HAM.

To Fulham Bridge, *Middlesex, p. 42* -	—	4
Over the Bridge, forward to Kingston 6 m.; r. to Barnes Common, *Surrey* - - - -	1	5
r. to Barnes 1 m.; l. over the Common to East Sheen - - - -	2	7
r. to Mortlake ½ m. * *RICHMOND, Bridge over the Thames* - -	1¾	8¾
Petersham - - - -	1¼	10
Ham - - - - - -	1	11

East Sheen. Lord Visc. Palmerston, late Sir Brook Watson, Bart., John Courtenay, Esq. and several other seats.

Richmond. At the entrance, on *r*, the Pagoda in Kew Gardens; near the Bridge, Fred. Pigou, Esq. On Richmond Hill, which is little more than a quarter of a mile from the Bridge, a beautiful and extensive prospect of the river Thames and the adjacent country. At Richmond is a Royal Palace and extensive Park; Spring Grove, Sir Charles Price, Bart.

Petersham. Petersham Lodge, Sir Wm. Manners, Bt.; Sudbrook House, Duke of Buccleugh; Ham House, Earl of Dysart; and a seat of the Marquis of Bute.

Ham and *Ham Common.* About a mile beyond Petersham, L. G. Cooper, Esq., Bishop of St. David's, Earl of Buckinghamshire, Lady Stanley, Wm. Golightly, Esq., Thos. Cotton, Esq., Sir Thos. Theo. Metcalf, Bart.

LONDON to KEW.

To Turnham Green, *Middlesex, p. 37* -	—	5
Just beyond the 6th milestone turn on *l.* over Kew Bridge to Kew, *Surrey* - - -	1¾	6¾
OR,		
To Fulham Bridge, *Middlesex, p. 42* -	—	4
Over the Bridge, forward to Kingston 6 m.; r. to Barnes Common, *Surrey*	1	5
l. to Richmond, through East Sheen 3¼ m.		
Barnes - - - - - -	1	6
Mortlake, *Church* - -	½	6½
To Richmond 2 m. Kew - - - - - - -	1½	8

☞ *From Kew to Richmond 2 miles, and from thence, over Richmond Bridge, to Twickenham, 2 miles, and to Isleworth 2 miles.* *(See p. 43)*

Barnes. James Royer, Esq., Henry Heyman, Esq.

Mortlake. James Stanley, Esq., Wm. Pembroke, Esq.

Kew. The Royal Palace and Gardens, and a seat of Robt. Gordon, Esq.

LONDON to WOKING.

To CHERTSEY,		
Surrey, p. 44 - -	—	20
Sandgates - - - -	½	20½
Timber Hill - - - -	2	22½
Cross the Bourne river.		
Drunford Bridge - -	1½	24
Basingstoke Canal - -	1½	25½
Hoe Place - - - -	1½	26½
Woking - - - - -	½	27
OR,		
* *To KINGSTON,*		
Surrey, p. 42 - -	—	10
Thames Ditton - - -	1¾	11¾
* Esher - - - - -	2¼	14
* Cobham, *George Inn*	3½	17½
Cross the river Mole.		
* Ripley - - - - -	4¼	21¾
1¼ *m. beyond Ripley, forward to Guildford* 4¼ *m.; r. to*		
Send Marsh Farm - -	2	23¾
Woking - - - - -	1½	25¼

Sandgates. On *r*, St. Anne's Hill, late Rt. Hon. Chas. James Fox. Between Sandgates and Timber Hill, on *r*, Botleys, late Sir Joseph Mawbey, and Mascal's Grove; on *l*, Ongar Hill.

Timber Hill. On *r*, Ottershaw, Edm. Boehm, Esq.

Hoe Place. Henry Grant. Esq.

Thames Ditton. On *r*, Ember Court, Rob. Taylor, Esq., Rich. Jos. Sullivan, Esq., and Edw. Grubb, Esq.

Esher. On *r*, Esher Place, Hon. Miss Frances Pelham; and beyond it, on *l*, Claremont Park, Charles Ellis, Esq.

Cobham. Near, on *r*, Burwood House, Sir John Dalling, Bart.; and Burhill, J. K. Tynte, Esq. Beyond Cobham, on *l*, the celebrated ground called Pain's Hill, Earl of Carhampton. At Church Cobham, Cobham Park, Alderman Coombe; on *l*, Pointers, Thos. Page, Esq.; and Hatchford, Miss Saltonstall.

Ripley. Before, on *l*, Ockham Park, Lord King. At Ripley, on *r*, Dunsborough House, Rev. G. Onslow.

LONDON to ODIHAM, continued to ALTON.

To Hartley Row, *Hants,*		
p. 89 - - - - -	—	36¼
1½ *m. farther forward to Basingstoke* 7½ *m.; l. to*		
* *ODIHAM* - - -	4½	40¾
r. to Reading 15 *m.*		
Over Odiham and Warnborough Downs to		
South Warnborough -	3	43¾
* *ALTON* - - - -	5½	49¼

Odiham. Near, on *l*, Dogmersfield Park, Sir Henry St. John Mildmay, Bart. On *l.* of Odiham, Hatchwoods, Rev. Mr. Salmon; on *r*, Grewell Hill, Jos. Russell, Esq.

South Warnborough. On *r*, Hoddington, John Limbrey, Esq.; and beyond it, at Upton Grey, John Hanbury Beaufoy, Esq. At South Warnborough, Marchioness of Clanrickarde.

LONDON to SOUTHAMPTON, through BISHOP'S WALTHAM, (N. M.)

* *To ALTON, Hants,*		
p. 38 - - - - -	—	47½
Chawton - - - -	1¼	48¾
r. to Winchester 17 *m.*		
Farringdon - - - -	1½	50½
East Tisted - - - -	1¾	52¼
1¼ *m. farther, l. to Petersfield* 6¾ *m.*		
Filmer Hill - - - -	4¼	56½
l. to Gosport 22¼ *m.;* 7¼ *from Filmer Hill, on l,*		

Chawton. On *l*, Chawton Park, H. Middleton, Esq.

Farringdon. Between Farringdon and East Tisted, on *r*, Pelham Place, Wm. Dumaresq, Esq.

East Tisted. On *r*, Rotherfield Park, — Scott, Esq. Between East Tisted and Filmer Hill, on *l*, Basing Park, Rev. Mr. Gore.

Filmer Hill. Two miles and a quarter from Filmer Hill, on *r*, Brookwood House, late Earl of Malmsbury.

the new road to Corhampton.		
* *BISHOP'S WALTHAM* - - - -	8¼	65¼
l. to Gosport 13 m.; r. to Winchester 10¼ m.		
* Botley - - - - -	3½	68¾
A mile farther, r. to Salisbury; 3 m. from Botley, on l, the new road to Gosport from Southampton 14.		
Northam Bridge - -	5½	74¼
* *SOUTHAMPTON* -	1	75¼

☞ *A Mail Packet sails from Southampton to Cowes, Isle of Wight, every morning, soon after the arrival of the Mail Coach from London, and returns every afternoon at three; the distance about four leagues. The Southampton Road to the Isle of Wight, on account of the prospects and accommodation on the road, is frequently preferred to the Portsmouth Road. See the Roads in the* ISLE OF WIGHT, *p. 23, &c.*

Bishop's Waltham. A mile before, on *l*, at Dundridge, Stoney Dean, — Thale, Esq. Half a mile before Bishop's Waltham, on *r*, Vernon Hill, Capt. Charles Robinson. Through Bishop's Waltham, the Palace, Capt. Charles Robinson. Two miles and a half from Bishop's Waltham, on *l*, Kitnorks, Mrs. Wools.

Botley. One mile from Botley, on *r*, Botley Grange, John Eyre, Esq. Four miles from Botley, on *l*, about half a mile from the road, Ridgeway, Thos. Lewin, Esq.; Pear-Tree House, Geo. Waring, Esq.; Pear-Tree Lodge, Anthony Munton, Esq.; Merry Oak, Hugh P. Keane, Esq.; Sydney Farm, Lady Rumbold; and the Cottage, Major Sinclair. A little farther, on *r*, Town Hill, Nathaniel Middleton, Esq; and Bittern, Jas. Dott, Esq.

Northam Bridge. On *l*, Northam Quay; and half a mile farther, Portswood, Gen. Stibbert.

LONDON to GOSPORT.

To Filmer Hill, *Hants, p. 45* - - - - -	—	56½
r. to Bishop's Waltham 8¼ m.		
West Meon - - - -	2½	59
* Warnford - - - -	1½	60½
Exton - - - - -	1½	62
l. to Meonstoke ½ m.		
Corhampton - - - -	½	62½
Through Corhampton, l. to Meonstoke ¼ m.		
Droxford - - - -	1½	64
Hill Pound Inn - - -	2½	66¼
r. to Bishop's Waltham 2 m.; forward over Waltham Chase to		
Cold Harbour, T. G. -	2¾	69
About ¼ of a mile before the above T. G.; *r. to Southampton 9½; to Romsey 11½; and to Bishop's Waltham 3½.*		
* Wickham - - - -	½	69½
l. to Portsmouth through Southwick 12 m.; to Havant 11¼; and to Chichester 20½.		

☞ *The Gosport Mail is now forwarded from Alton by the Gosport Night Coach; so that all Letters from London come down by the Poole Mail as far as Alton.*

West Meon. One mile and a half before, to the *r.* of the George Inn, Woodcote, Edward Hooper, Esq. Near West Meon, on *r*, Brookwood House, late Earl of Malmsbury; on *l*, Hall Place, Luke Dillon, Esq.; and beyond it, Westbury House, Lord Visc. Gage.

Warnford. On *l*, Earl of Clanrickarde.

Exton. About two miles on *l*, a Roman Camp on Old Winchester Hill, which overlooks Meonstoke and Droxford.

Meonstoke. On *r*, Farmington, Earl of Clanrickarde.

Droxford. On *l*, Col. Dubourg, and Capt. Hamilton.

* *FAREHAM* - - -	3½	73	Cold-Harbour, T. G. -	3½	69
l. to Portsmouth through Porchester 9½ m.; to Havant 9; and to Chichester 18¼.			*GOSPORT, p. 46 & 47	9½	78½
Brockhurst, T. G. - -	3¼	76½	*Fareham.* Entrance, on *l*, Sir William Bennet, Knt.; in Fareham, on *l*, Cams, Mrs. Delmé. On *r.* of Fareham, in the road to Blackbrook, G. Purvis, Esq; and at Titchfield, late Col. Hammond.		
r. to Titchfield 9 m.					
Forton - - - - -	1¼	77½			
* *GOSPORT* - - -	1	78½	*Forton.* Between Forton and Gosport, on *l*, a Military Hospital.		
OR,					
**To BISHOP'S WALTHAM, Hants, p. 46*	—	65½	*Gosport.* A mile to the *r*, Haslar Royal Hospital for Seamen and Marines, holds between two and three thousand men.		
3½ *m. farther, l. to Droxford 4½ m.; r. to Southampton 9½; and to Romsey 11½.*					

LONDON to LYMINGTON.

To Totton, *Hants, p. 39*	—	80¾	*Lyndhurst.* On *r*, Cuffnells, George Rose, Esq. The King and Royal Family were several days at Cuffnells, in June 1801. Fox Lease, T. Pickering, Esq. About a mile from Lyndhurst, on *r*, Mount Royal (so named by the King when at Lyndhurst), formerly Notherwood, C. Mitchell, Esq.; and beyond it, Minstead Manor House, J. Compton, Esq.
r. to Ringwood 16 m.; and to Salisbury 19.			
Cross a branch of the Southampton river at Rumbridge.			
Houndsdown Hill - -	2	82¾	
Through the New Forest to			
* Lyndhurst - - -	3½	86¼	
r. to Salisbury 18 m.			
l. to Brockenhurst - -	3½	89¾	*Brockenhurst.* On *l*, Edw. Morant Gale, Esq.
* *LYMINGTON* - -	5	94¾	

Another Road to Lymington.

* *To SOUTHAMPTON, p. 46* - - -	—	75¼	*Hythe.* Two miles to the *l*, on the bank of Southampton river, Cadland Park, R. Drummond, Esq.
Cross Southampton river to			
Hythe - - - - -	2	77¼	*Beaulieu.* On *r*, Duke of Buccleugh, and the Ruins of the Abbey.
Hill Top - - - - -	3½	80¾	
Beaulieu - - - - -	1	81¾	*Newton Park.* Formerly D'Oyley Park, the property of Henry Chicheley Plowden, Esq., lately occupied by Capt. Dottin; and about half a mile farther, on *l*, Walhampton, Sir Harry Burrard Neale, Bart.
Cross the Beaulieu river.			
Hatchet Gate - - -	1½	83¼	
Over Beaulieu Heath to			
Newton Park - - -	3¼	86½	
Cross Lymington river to			
* *LYMINGTON* - -	1¾	88¼	

LONDON to WINCHESTER, ROMSEY, and POOLE, through BASINGSTOKE, (N. M)

**To BASINGSTOKE, Hants, p. 39* - - -	—	45¼	*Basingstoke.* Four miles beyond, on *l*, Kempshot Park, Lord Dorchester; and beyond it, near 2 miles from the road, Forleigh Wallop, Earl of Portsmouth.
* *l.* to Popham Lane, *Wheat Sheaf* - -	5¾	51	*Popham Lane.* On *l*, at Dummer, Dummer House, T. Terry, Esq.
r. to Stockbridge 15½ m.			

Popham - - - - - -	1¼	52¼	*East Stratton.* Stratton Park, Sir Francis Baring, Bart. A mile farther, on *r*, Micheldever House, Duke of Bedford; and on *l*, Grange Park, Lord Lowther.
East Stratton - - -	1¼	53½	
Lunways Inn - - -	4	57½	
Worthy - - - - - -	2¾	60¼	*Worthy.* On *r*, Sir Chaloner Ogle, Bt., a white house; and about a mile farther, Avington Park, Earl Temple.
Near Winchester, r. to Andover 13 m.			
* WINCHESTER -	2¼	62½	
r. to Stockbridge 9 m.; l. to New Alresford 8; to Bishop's Waltham 10¼; and to Southampton 12, as at p. 38. London to * *SOUTHAMPTON, 74½ m.*			*Hursley.* On *r*, Hursley Lodge, Sir William Heathcote, Bart.
Pitt Pond - - - - -	2	64½	*Amfield.* Amfield House, Benjamin White, Esq.
Hursley, *King's Head* -	3	67½	
¼ m. farther, l. to Southampton 8¾ m.			*Romsey.* On *l*, Broadlands, Lord Visc. Palmerston.
Amfield - - - - - -	2½	70	
New Pond - - - - -	1¾	71¾	*Oux Bridge.* A mile farther, on *r*, Paulton, Lord Mendip.
l. to Southampton, through Chilworth 7 m.			
Romsey, T. G. - - -	1¼	73	*New Forest Park* is appropriated by law, for raising oaks for the Navy.
l. through Ashfield to Southampton 7½ m.			
Cross the Andover canal.			*Stony Cross.* Near, on *l*, Castle Mallwood Cottage, Robt. Drummond, Esq.; and on *r*, Rufus's Stone, the spot where Rufus was shot by Sir Walter Tyrrel, on the 2d of August 1100, occasioned by the glancing of an arrow from a tree. Three miles beyond Stony Cross, on *l*, Bolderwood Lodge, Duke of Gloucester; and a little farther, Burley Lodge.
* *ROMSEY, Post Office*	½	73½	
Cross the Anton or Test river.			
r. to Stockbridge 10½ m.			
1 m. beyond Romsey, r. to Salisbury 14¼ m.			
Oux or Owre Bridge -	2¾	76¼	
Cross the Oux river.			
r. to Salisbury 14½ m.; a little farther, l. to Southampton 8.			
Cadnam - - - - - -	3¼	79½	
Enter New Forest.			
r. to Salisbury 14½ m.; l. to Southampton 8¼; and to Lymington 12½.			*Picked Post.* Beyond, on *r*, Moyles Court, — Lisle, Esq.; and on *l*, — Mowbray, Esq.
* *POOLE, Dorsetshire, p. 39* - - - - - -	27½	107	
OR,			
To Cadnam, *above* - -	—	79½	*Ringwood.* A mile farther, on *l*, Barnfield, C. Jennings, Esq. Ringwood was a place of great note in the time of the Saxons. The Duke of Monmouth, after his defeat at Sedgemoor, was found hid in a ditch, covered with fern, in July 1685, near Ringwood, by a person named Perkin.
* Stony Cross - - -	2¼	81¾	
Picked Post - - - -	6¼	88	
* *RINGWOOD* - -	3	91	
r. to Salisbury 18 m.; l. to Christ Church 7.			
Cross the Avon river to			
Ashley Cross - - -	½	91½	

St. Leonard's Bridge -	3	94½	*St. Leonard's Bridge.* T. Browne, Esq.
New Bridge, *Dorset* -	¼	95¼	*Long Ham.* On *r*, Great Canford House, Sir John Webb, Bart.
r. through Wimborn Minster to Poole 11¼ *m.; and to Blandford* 15¼.			*Poole* is seated on a peninsula projecting into a capacious harbour, which branches into many creeks, and forms several small islands. The harbour will not admit very large vessels. Poole is chiefly engaged in the Newfoundland fishery, importation of deals from Norway, a commercial intercourse with America, and a coasting trade with corn. There is an oyster bank near the mouth of the harbour.
Long Ham, *end of* - - Cross the river Stour.	3	98¼	
Kingston - - - - -	1	99¼	
l. to Christchurch 7¼ *m.*			
How Corner - - - -	1	100¼	
* *POOLE* - - - - -	5	105¼	

LONDON to CRANBOURN and POOLE, through SALISBURY.

* *To* SALISBURY,			*Combe Basset.* On *l*, Odstock House, Sir John Webb, Bart.
Wilts, p. 40 - - - -	—	81½	*Cranbourn.* A mile before, on *l*, E. Hooper, Esq. At Cranbourn, Cranbourn Lodge, L. Tregonwell, Esq., and a mile beyond, Col. Munro. Two miles from Cranbourn, Wimborn St. Giles, Earl of Shaftesbury; and a mile farther, on *l*, Woodlands, Edw. Seymour, Esq.
Combe Basset - - -	2¾	84¼	
2 *m. farther, r. to Blandford* 19¼ *m.*			
Tippat - - - - - -	5	89½	
CRANBOURN, Dorset.	3½	92¾	
Horton Inn - - - -	4	96¾	
l. to Ringwood 7½ *m.*			
Stanbridge Chapel - -	2½	99½	*Horton Inn.* On *l*, in the road to Ringwood, H. Sturt, Esq.; and on *r*, Critchill House, C. Sturt, Esq.
* *WIMBORN MINSTER* - - - -	2½	102	*Stanbridge Chapel.* Beyond, on *r*, Rev. Mr. Fitch.
r. to Blandford 10 *m.; l. to Ringwood* 9½; 3¼ *farther, r. to Blandford* 11; *within* 1¼ *of Poole, r. to Wareham* 8¼.			*Wimborn Minster.* On *r*, towards Blandford, Kingston Hall, Henry Bankes, Esq.; beyond, Merley Hall, John Willet, Esq.; and on *l*, Great Canford, Sir John Webb, Bart.
* *POOLE* - - - - -	6½	108½	

LONDON to CHRISTCHURCH.

* *To* SALISBURY,			*Bodenham.* On *l*, Longford Castle, Earl of Radnor; beyond Bodenham, New Hall, John Thomas Batt, Esq.
Wilts, p. 40 - - - -	—	81½	
Bodenham - - - -	3	84½	
Charlton Street - - -	2	86½	*Charlton Street.* On *l*, Barford, Lord Malmesbury; and Standlynch, H. Dawkins, Esq.
Downton Wick - -	2	88½	
Foot Bridge - - - -	1	89½	
South Chardford, *Hants*	1	90½	*Chardford.* On *l*, Hale House, Mrs. May; and on *r*, Breamore, Sir E. Hulse, Bart.; and beyond it, P. Templeman, Esq.
Upper Burgate - - -	2	92½	
* *FORDINGBRIDGE*	1½	94	*Fordingbridge.* Before, on *l*, Burgate House, Hon. C. Bulkeley.
r. to Cranbourn 5 *m.; l. to Castle Malwood* 7; *and thence to Romsey* 8; *to Southampton* 10¼; *and to Lymington* 14¼.			

Ibsley	3	97
Blashford Green	1¾	98¾
* *RINGWOOD*	1¼	100
r. to Wimborn Minster 9½ m.; l. to Romsey 17½; and to Southampton 19¼.		
Lower Kingston	2½	102½
Avon	2½	104½
Sopley	1½	106
Staples Cross	2½	108½
* *CHRISTCHURCH*	¾	109
OR,		
**To RINGWOOD*, p. 39	—	96¾
* *CHRISTCHURCH, above*	9	105¾
OR,		
**To RINGWOOD*, p. 48	—	91
* *CHRISTCHURCH, above*	9	100

Another Road to Fordingbridge.

* *To* Stony Cross, *Hants, p. 48*	—	81¾
* *FORDINGBRIDGE*	6¼	88½

Ibsley. A mile before Ibsley, on *r*, Northend, Mrs. Rooke. A mile beyond Ibsley, on *l*, Moyles Court, — Lisle, Esq.; and on *r*, Somerley, D. Hobson, Esq.

Blashford Green. A mile beyond, on *l*, — Mansfield, Esq.

Lower Kingston. Beyond, on *l*, Bistern, Wm. Mills, Esq.

Sopley. Three quarters of a mile beyond, on *l*, J. Walcot, Esq.; and on *r*, Col. Perkins.

Staples Cross. On *l*, Hinton House, Sir George Tapps, Bart.; Belvidere, Sir Francis Ford, Bart.; and near the Sea, High Cliff, late the Earl of Bute.

Christchurch. The Priory, John Brander, Esq.

LONDON to CORFE CASTLE and SWANAGE.

To Newbridge, *Dorset, p. 49*	—	95½
l. through Kingston to Poole, 10 m.		
* *WIMBORN MINSTER*	5½	100½
Cross the Allen river, and go along the Poole road 4¼ m.; then forward to Poole 1¼; *r.* to		
Lychett Minster	7½	107¾
Before Wareham, r. to Bere Regis 6 m.		
Cross the Piddle river.		
* *WAREHAM*	4¾	112½
r. to Weymouth 17 m.		
Cross the Frome river, and enter the Isle of Purbeck.		
Stow Borough	½	113
Hide Hill	¼	113¾
CORFE CASTLE	2¼	116
Langton	4	120
* Swanage	2	122

Wimborn Minster. Beyond, on *r*, Merley Hall, John Willet, Esq.; on *l*, Great Canford, Sir John Webb, Bart.

Lychett Minster. Near, on *r*, Sans Souci, Claude Scott, Esq.

Hide Hill. A mile beyond, on *r*, the Grange, John Bond, Esq.

Corfe Castle. Between Corfe Castle and Langton, on *l*, Rempstone Hall, John Calcraft, Esq.; on *r*, near the Sea, Smedmore, Wm. Clavell, Esq.; and Encombe, Lord Eldon. Corfe Castle is supposed to have been built by King Edgar, who kept his court here, and here King John kept the regalia of his crown. It has been the residence of several Saxon Princes, and was the prison of King Edward II; and here King Edward the Martyr was murdered. The Castle is situated upon a peninsula called Purbeck, and the Town is separated from it by a stately Bridge.

OR,		
To *WIMBORN MINSTER*, *p.* 39 - -	—	106¼
* Swanage, *p.* 50 - -	22	128¼
OR,		
*To *BLANDFORD*, *p.* 40	—	103½
Winterborne Whitchurch	5¼	108¾

Forward to Dorchester 10¾ *m.; l. to*		
BERE REGIS - -	3¾	112½
* *WAREHAM* - - -	7	119½
* Swanage, *p.* 50 - -	10	129½

Bere Regis. On *l*, at Bloxworth, — Pickard, Esq.

LONDON to WEYMOUTH.

* To *DORCHESTER*, *Dorset*, *p.* 40 - -	—	119½
r. to Cerne Abbey 8¼ *m.; to Sherborne* 18; *to Crewkerne* 22; *to Beaminster* 17½; *and to Bridport* 15¼; *l. to Wareham* 18.		
Monckton - - - - -	2½	122
2 m. farther, r. to Bridport.		
Broadway - - - - -	2½	124½
Radipole - - - - -	1	125½
Beyond Radipole, l. to Wareham 17 *m.*		
Melcomb Regis - - -	1¾	127¼
Cross the river Wey to		
* *WEYMOUTH* - -	½	127¾
OR,		
* *To WAREHAM*, *Dorset*, *p.* 50 - -	—	112½
From Wareham to Poole 10 *m.; to Bere Regis* 7; *and to Corfe Castle* 4.		
Stoke Green - - -	3½	116
Cross the Frome river.		
Wool - - - - - -	2½	118½
r. through Moreton to Dorchester 12 *m.;* 3 *m. farther, r. to Dorchester* 9.		
Osmington - - - -	8½	127
Near Melcomb Regis, r. to Dorchester 17 *m.*		
Melcomb Regis - - -	3	130
* *WEYMOUTH*, *above*	½	130½

☞ *Travellers in a chaise, who have occasion to go from Weymouth to Bridport, by turning on the left by Upway, and leaving Dorchester to the right, will save a change of chaise, a turnpike, and nearly* 4 *miles of distance.*

Monckton. Near, on *l*, Herringstone, — Williams, Esq.; and on *r*, Maiden Castle, the remains of an ancient fortification.

Wool. About three miles on *l*, Lulworth Castle, Thomas Weld, Esq.

Weymouth and *Melcomb Regis*, though separated by the river Wey, have made but one corporation ever since the reign of Queen Elizabeth. Weymouth is a noted bathing place, the air is reckoned salubrious, and the Beach remarkably fine. His present Majesty and the Royal Family frequently reside here for several weeks. The Royal residence is Gloucester Lodge, in the front of the Bay. Two Packets are stationed at Weymouth for the islands of Guernsey and Jersey, one of which sails every Saturday with the Mail and Passengers, and returns about Wednesday or Thursday. The island (or rather peninsula) of Portland is about four miles from Weymouth, and is well worth visiting. The nearest road is to be ferried over an inlet, at the end of Smallmouth Sands; foot passengers pay 1*d*, a horse 2*d*, a single horse-chaise 1*s.* 6*d*, a post-chaise 2*s* 6*d*, and a coach 3*s.* 6*d*.

LONDON to ABBOTSBURY.

* *To DORCHESTER*, *Dorsetshire*, *p.* 40 -	—	119½
ABBOTSBURY - -	8	127½

Abbotsbury. The Ruins of the Abbey and in the vicinity St. Catherine's Chapel, a curious remnant of antiquity, and several Druidical Monuments, &c.

LONDON to EXMOUTH.

* *To BRIDPORT, Dorsetshire, p. 41* -	—	134¾
Chidiock - - - -	2¾	137½
Charmouth - - - -	4	141½
r. to Axminster 5½ m.; l. to		
* *LYME REGIS* - -	1¾	143¼
r. to Axminster 4½ m.		
Cross the Axe river to		
Colyford, *Devonshire* -	6½	149¾
r. to Colyton 1 m. London to		
* Colyton 150¾.		
1 m. from Colyford, r. to Ottery St. Mary's 7½; 6½ m. from Colyford, r. to Exeter 16½.		
* *SIDMOUTH* - -	8½	158¼
Otterton - - - - -	2½	160¾
Cross the Otter river.		
East Budleigh - - -	1	161¾
* Exmouth - - - -	5	166¾

Charmouth is a pleasant village, which occupies an elevated situation, and commands many beautiful prospects both of the sea and the land.

Lyme Regis is a noted bathing place, but the Beach is pebbly.

Sidmouth is much frequented as a bathing place; on *r*, Peak House, E. B. Lousada, Esq.

Otterton. On *r*, Bicton Lodge, Lord Rolle, and an old Mansion House, belonging to his lordship, now in ruins.

Exmouth is a village on the east side of the Bay, which forms the mouth of the river Exe. It is frequented for the benefit of sea bathing.

LONDON to TOPSHAM.

To Colyford, *Devonshire, above* - - -	—	149¾
1 m. farther, r. to Ottery St. Mary's 7½; 6½ m. from Colyford, l. to Sidmouth 2; r. to		
Sidford - - - - - -	9½	159¼
. to Sidmouth 1½ m.; r. to Honiton 7½.		
Cross the Otter river to		
Newton Poppleford -	3	162¼
Woodbury - - - -	5	167½
* *TOPSHAM* - - -	3	170¼

Colyford. On *l*, Stedcomb, Rev. Mr. Hallet.

☞ *Topsham is three miles and a half from Exeter, and nine miles from Exmouth. Topsham was formerly the Port of Exeter, but the Exe river is now navigable for vessels of a hundred and fifty tons burthen.*

LONDON to EXETER, through LYME REGIS.

* *To BRIDPORT, Dorsetshire, p. 41* -	—	134¾
* *LYME REGIS, above*	8½	143¼
Colyford, *Devonsh. above*	6½	149¾
Newton Poppleford, *above* - - - - -	12½	162¼
. to Topsham 8 m.; r. to		
Bishop's Clyst - - -	7	169¼
. to Honiton Clyst 1½ m.		
1 mile farther, r. to Honiton		
14¼.		
Heavitree - - - - -	2	171¼
* EXETER - - - -	1¼	172½
OR,		
To Colyford, *above* -	—	149¾
r. to Colyton 1 m.; 4 m. from Colyford, l. to Sidmouth 4½; r. to		
OTTERY ST. MARY'S	11½	161½
Fair Mile Inn - - -	2	163¼
r. to Honiton 5 m.; l. to		
Rockbere - - - -	4¾	168
* EXETER, *p. 41 and 42*	6¼	174¼

LONDON to EXETER, through STOCKBRIDGE, SALISBURY and SHAFTESBURY.

* To *BASINGSTOKE, Hants*, p. 39 - - -	—	45¼	*Basingstoke.* On *l*, Hackwood Park, Lord Bolton. Four miles from Basingstoke, on *l*, Kempshot Park, Lord Dorchester; and beyond it, Dummer House, T. Terry, Esq. Between Kempshot and Dummer, about two miles from the road, Farleigh Wallop, Earl of Portsmouth.
* *l.* to Popham Lane, *Wheat Sheaf Inn* -	5¾	51	
l. to *Winchester* 11½ *m.*; *r.* to Cranbourn - - - - -	7½	58½	
* Sutton - - - - - -	¾	59	
r. to *Whitchurch* 6 *m.*; *l.* to *Winchester* 7; 3 *m. farther*, *r.* to *Andover* 7; *l.* to *Winchester* 6½.			
Leckford Hutt - - -	4	63	*Leckford Hutt.* On *r*, Wherwell, Joshua Iremonger, Esq. Beyond Leckford Hutt, on *l*, at Somborne, Somborne House, W. P. Powlett, Esq.
* *STOCKBRIDGE* -	3½	66½	
l. to *Winchester* 9 *m.*, *and Romsey* 11. Cross the Andover Canal and the Test river.			*Stockbridge.* Beyond, on *l*, at Houghton, Lord Rivers; and Houghton Lodge, J. P. Campbell, Esq.
r. to *Andover* 7 *m.*			
Lopton Corner, *Wiltshire*	6¾	73¼	*Lopton Corner.* On *l*, Norman Court, the Rev. Mr. Thistlethwaite.
r. to *Andover* 10¼ *m.*			
The Hutt - - - - -	1¼	74½	
Five miles farther, cross the Bourne river.			
* SALISBURY - -	6½	81	*Salisbury.* Between two and three miles before Salisbury, on *l*, Clarendon Park, General Bathurst. Near Salisbury, on *l*, on the bank of the Avon river, Longford Castle, Earl of Radnor. One mile south of Salisbury, Odstock House, Sir John Webb, Bart.
l. to *Romsey* 15¾ *m.*; to *Southampton, thro' Cadnam*, 20½; to *Lymington* 27; to *Fordingbridge* 11½.			
Fisherton - - - - -	½	81½	
r. to *Devizes* 22 *m.*			
Fugglestone, *or* Foulstone	2¼	83¾	
r. to *Warminster* 19½ *m.*			
l. cross the Avon river to Wilton - - - - -	½	84¼	*Wilton.* On *l*, Wilton House, Earl of Pembroke.
l. to *Shaftesbury, by Fovant Hutt and White Sheet Hill*, 15¾ *m.*			
Through Wilton, *r.* to *Brunton by Chicklade* 30½ *m.*			*Compton Chamberlain.* On *r*, Compton House, J. H. Penruddock, Esq.
Ugford - - - - - -	1	85¼	
Burcombe - - - - -	½	85¾	*Fovant.* Two miles on *r*, Dinton House, Wm. Penruddock Wyndham, Esq.
Barford - - - - - -	1¼	87	
r. to *Hindon* 9½ *m.*			*Wardour Park.* Wardour Castle, Lord Arundel.
Cross the ~~Nadder river~~.			
Compton Chamberlain	2½	89½	
* Fovant - - - - - -	1½	90¾	*White Sheet*, T. G. On *l*, Fern House, Thomas Grove, Esq.; and farther, on *l*, Ashcombe, Hon. J. Everard Arundel.
Wardour Park - - -	4	94¾	
White Sheet, T. G. - -	1	95¾	
l. to *Salisbury by Fovant Hutt and Wilton* 14¼ *m.*;			

and by Fovant Hutt and Harnham Hill 14¼ m.		
Ludwell - - - - -	2¼	98
Entrance of Shaftesbury, r. to Hindon 7 m.		
* *SHAFTESBURY, Dorsetshire* - - -	3	101
r. to Wincannton 11 m.		
East Stoure - - - -	4¼	105¼
Cross the Stoure river.		
West Stoure - - -	1	106¼
Henstridge Ash, *Somersetshire* - - -	4¼	110½
Milborn Port - - -	4	114½
Oborne, *Dorsetshire* -	1½	116
* *SHERBORNE* - -	1	117
Nether Compton, *Half-way House* - - -	2¼	119¼
Cross the Yeo river at		
Penn Mill - - - -	2	121¼
* *YEOVIL, Somersetsh.*	1	122¼
r. to Castle Cary 12¼ m.; to Ilchester 4¼; and to Ilminster 14; l. to Dorchester 19.		
East Chinnock - - -	5	127¼
Haselbury - - - -	2¼	129½
* *CREWKERNE* - -	2½	132
r. to Ilchester 12 m.; to Somerton 14; and to Ilminster 8; l. to Dorchester 22; to Beaminster 7¼; and to Lyme Regis 16; 2½ m. from Crewkerne, r. to Ilminster 4½.		
White Down - - -	3	135
l. to Axminster 10½ m.		
* *CHARD* - - - -	5	140
r. to Ilminster 5 m.; to Taunton 13; l. to Axminster 7.		
Stockland, *Devonshire* -	6	146
* *HONITON* - - -	6	152
* EXETER, *p. 41* - -	16½	168½

Ludwell. On *r*, Donhead Hall, Wm. Burlton, Esq.

Shaftesbury. On *r*, at Motcombe, Motcombe House, Rev. Mr. Whitaker.

☞ *There is another road from Salisbury to Shaftesbury; thus to Harnham Hill 1 m, to Race Ground 3, to Fovant Hutt 5¼, to White Sheet Hill 3½, to White Sheet T. G. 1, where you join the road, p. 53. Whole distance 19½ m.*

Henstridge Ash. On *l*, at Stalbridge, Stalbridge Park, Earl of Uxbridge; and two miles to the *r*, at Horsington, Sam. Bailward, Esq., and Sam. Doddington, Esq.

Milborn Port. Near, on *l*, W. C. Medlycott, Esq.

Oborne. On *l*, Sherborne Castle, Earl of Digby.

Nether Compton, Half-way House. On *r*, at Nether Compton, R. Gooding, Esq.

Yeovil. Beyond, on *r*, at Brympton, Brympton House, Earl of Westmoreland.

Crewkerne. A mile beyond, on *r*, Hinton St. George, Earl Powlett.

White Down. Beyond, on *l*, in the road to Axminster, Crickett Lodge, Lord Bridport; and three miles beyond it, on the same road, Ford Abbey, — Gwynn, Esq., and — Henley, Esq.

☞ *From London to Axminster, through Crewkerne, is one hundred and forty-five miles and a half, as appears from the annexed column, by turning off at White Down, which is a mile and a quarter nearer than through Bridport, at p. 41.*

Chard. Two miles before, Avishayes House, — Marwood, Esq.

Stockland. On *r*, at Yarcombe, Lord Heathfield.

LONDON to STURMINSTER and STALBRIDGE.

* *To SHAFTESBURY, Dorsetshire, above* -	—	101
Todber - - - - -	3½	104½
Hinton - - - - -	2½	107
* *STURMINSTER* -	2	109
Cross the Canal to		
Stalbridge - - - -	4	113

OR,			
To West Stoure, *Dorsetshire, p.* 54 - -	—	106¼	*Stalbridge.* Stalbridge Park, Earl of Uxbridge.
3 miles farther, turn on l. to STALBRIDGE - -	6	112¼	

LONDON to BEAMINSTER.

* *To BLANDFORD, Dorsetshire, p.* 40 -	—	103½	*Milton Abbey.* Earl of Dorchester.
Milton Abbey - - -	7¾	111¼	
* *CERNE ABBEY, New Inn* - - - -	9¼	120½	*Sydling.* Sydling House, Sir John Smith, Bart.
* Sydling, *Grey Hound*	2	122½	
Evershott, *Acorn* - -	4	126½	*Evershott.* On *r*, Melbury, Earl of Ilchester.
Benvilledone - - -	2	128½	
BEAMINSTER - -	4	132½	

LONDON to READING, through EGHAM.

**To* Egham, *Surrey, p* 37 *r. to Reading, through Warfield,* 19½ *m.*	—	17¾	*Sunning Hill.* On *r*, Jer. Crutchlye, Esq., and Gen. Fitzpatrick; and Titness Park, Sir Home Popham. Beyond Sunning Hill, Sunning Wells, on *r.* of which is a seat of J. Sibbald, Esq. Two miles and a half from Sunning Hill, on *l*, Swinley Lodge, Earl of Sandwich.
Virginia Water - - - *l. to Bagshot* 5½ *m. r.* through Windsor Park to	2¾	20½	
Sunning Hill, *Berks* -	2½	23	*Bracknell.* A little beyond, on *l*, Easthamstead Park, — Archer, Esq.
Bracknell - - - - *r. through Winkfield, to Egham* 9½ *m.*	4½	27½	*Loddon Bridge.* A mile beyond, on *l*, Maiden Early, Edw. Golding, Esq.; and about a mile farther, White Knights, Marquis of Blandford.
* *OAKINGHAM, or WOKINGHAM* -	4	31½	*Reading* was built by Henry I, who was buried here, as were likewise his Queen, and his daughter Maud. On a Hill near Reading is a remarkable Bed of Oyster Shells, of which an account is given in the Philosophical Transactions. The chief trade of Reading is in Malt.
King Street - - - - *A mile beyond King Street, r. to Egham, through Warfield,* 15½ *m.*	2¼	33¾	
Loddon Bridge - - - *Cross the Loddon river.*	1¼	35	
* *READING* - - -	3½	38½	

Another Road to READING.

**To* Egham, *Surrey, p.* 37	—	17¾	*Englefield Green.* Mrs. Blathwayt. In Windsor Great Park, Cranbourn Lodge.
Englefield Green - - *Through Windsor Great Park to*	1	18¾	
Hatchet Lane, *Berks* - *r. to Windsor* 4½ *m.*	5	23¾	*Hatchet Lane.* On *r*, Fern Hill, Lady Knowles; and on *l*, Ascot Place, Daniel Agace, Esq.
Winkfield Row - - - *l. to Oakingham* 6 *m.*	1½	25¼	*Warfield.* Warfield Grove, Sir J. Cox Hippesley, Bart., and Sir J. Benn Walsh, Bart.
Warfield - - - - -	2	27¼	*Binfield Bridge.* On *l*, Binfield House, C. Russell, Esq.; and opposite to it,
* Binfield - - - -	1½	28¾	

¼ m. *before Loddon Bridge, l. through Oakingham to Egham* 17 *m.*		
Loddon Bridge - - -	5	33¾
Cross the Loddon river.		
* *READING* - - -	3½	37¼

O. Elliot, Esq. On *r.* of Binfield, Billingsbear, Lord Braybroke. On *l*, on the Forest, is the place where Julius Cæsar was encamped. The entrenchments are still entire.

Loddon Bridge. A mile and a half before, on *r*, Hurst Park.

LONDON to KINGSCLERE.

* *To READING, Berks, as above* - - - -	—	37¼
Calcot Green - - -	2½	39¾
* Theal - - - - -	2	41¾
Puntifield - - - -	1½	43¼
r. to Wallingford 13½ *m.; 3 m. farther, forward to Hungerford* 20 *; l. to*		
* Aldermaston - - -	4½	47¾
r. to Basingstoke 9 *m.*		
Wasing - - - - -	2	49¾
Over Ashford Common to		
Fair Oak, *Hants* - -	2	51¾
KINGSCLERE - -	2	53¾
OR,		
* *To BASINGSTOKE, Hants, p.* 39 - - -	—	45¼
Over Brook's Down to		
Ramsdale - - - -	4¼	49½
Over West Heath to		
Stoney Heath - - -	2½	52
Forward to Baghurst ¼ *m.*		
l. to Woolverton - -	½	52½
KINGSCLERE - -	2½	55

☞ *Kingsclere is seven miles from Whitchurch, Hants, and six miles and a half from Newbury, Berks.*

Reading. Beyond, on *l*, Coley Park, William Chamberlayne, Esq.

Calcot Green. On *r*, J. Blagrave, Esq.

Puntifield. Near, on *r*, at Englefield, Mrs. Benyon.

Aldermaston. Aldermaston House, W. Congreve, Esq.

Wasing. Wasing House, Wm. Mount, Esq. On *l.* of Wasing is Silchester, a famous Roman station.

Kingsclere was once the seat of the Saxon Kings. On *l.* is Freemantle Park.

LONDON to DEVIZES, through ANDOVER.

* *To ANDOVER, Hants, p.* 40 - - -	—	63¼
Weyhill - - - - -	3¼	66½
l. to Amesbury 10½ *m.*		
* *LUDGERSHALL, Wilts* - - - - -	4	70¾
* East Everley - - -	4½	75¼
r. to Marlborough 11½ *m.*		
West Everley - - -	1½	76¾
3 *miles farther, turn short on r. to*		
Uphaven - - - -	3¾	80½
Rushall - - - - -	1	81½
Charlton - - - - -	¾	82¼
Connock, *or* Coule - -	3½	85¾
½ *mile farther, l. to Salisbury* 17½ *m.*		
Lide - - - - - -	2	87¾
Nursteed - - - - -	2	89¾
* *DEVIZES* - - -	1	90¾

Weyhill. On *r*, Rambridge House, John Gawler, Esq.; on *l*, Amport, Marquis of Winchester. Two miles beyond Weyhill, and about two miles from the road, on *r*, Chute Lodge, John Freeman, Esq.

Ludgershall. A Castle, Lord Visc. Sidney; and about two miles on *l*, at Tidworth, T. A. Smith, Esq.

East Everley. D. Astley, Esq.

Rushall. Sir John Poore, Bart.

Connock. On *r*, G. Wanniner, Esq.

Devizes. Before, on *l*, South Broom House, Josiah Eyles Heathcote, Esq.; and on *r*, New Park, James Sutton, Esq. At Devizes, Cha. Garth, Esq.

LONDON to WESTBURY, *Wiltshire.*

To Connock, *Wilts, p.* 56 ½ *m. farther, l. to Salisbury* 17½ *m.; r. to Devizes* 4½.	—	85¾
Urchfont	2	87¾
Easterton	1	88¾
EAST LAVINGTON *r. to Devizes* 6 *m.*	1	89¾
Littleton Pannel *r. to Devizes* 5½ *m.*	1	90¾
Little Cheverel	½	91¼
Earl Stoke	2	93¼
Tinhead *r. to Trowbridge* 6 *m.*	1½	94¾
Eddington	½	95¼
Bratton *l. to Warminster* 5 *m.*	1	96¼
* *WESTBURY*	2½	98¾

Lavington. Beyond, on *l*, Cleeve Hall, H. C. Vince, Esq.

Little Cheverel. On *r*, at Great Cheverel, John Wadman, Esq.

Earl Stoke. On *r*, J. Smith, Esq. Between three and four miles on *l*. of Earl Stoke, at Imber, B. Hobhouse, Esq. A mile beyond Earl Stoke, on *r*, W. Coulston, Esq., W. Godolphin, Esq.; and a little farther, on *r*, Baynton, W. Long, Esq.

Bratton. On *l*, on Bratton Castle Hill, the White Horse.

LONDON to TROWBRIDGE and BRADFORD, *Wiltshire.*

To Tinhead, *Wilts, above* *l. to Westbury* 4 *m.; r. to* Steeple Aston	—	94¾
	3	97¾
* *TROWBRIDGE* Cross the Avon river to	3	100¼
* *BRADFORD*	2	102¾
OR,		
To EAST LAVINGTON, above	—	89¾
r. to Worton	4	93¼
Bulkington	2	95¾
Hilperton	4	99¾
* *TROWBRIDGE* Cross the Avon river and the canal to	1	100¼
* *BRADFORD*	2	102¾

Lavington. A mile and a half from East Lavington is West Lavington, late a seat of the Earl of Abingdon, now pulled down, and the property of the Duke of Marlborough.

Hilperton. Before, on *r*, Whaddon, Walter Long, Esq.

Trowbridge. Before, on *r*, Wick House, — Bittersea, Esq. Here is a Stone Bridge over the river Avon, and in going to Bradford you cross the Kennet and Avon canal twice.

Bradford is the central town of the greatest fabric of superfine cloths in England. On *r*, at Woolley, T. Baskerfield, Esq., and T. Johnson, Esq.; on *l*, T. Rogers, Esq., and the late Duke of Kingston.

LONDON to WELLS, through WARMINSTER, over MENDIP HILLS.

* *To ANDOVER, Hants, p.* 40	—	63½
Weyhill	3½	66¾
r. to Ludgershall 4 *m.*		
Mullen's Pond	1½	68¼
Park House	4½	72½
Haradon Hill	1½	74
1½ *m. farther, r. to Marlborough* 19½; *l. to Salisbury* 7½.		

Weyhill. On *r*, Rambridge House, John Gawler, Esq.; and Clanville Lodge, — Mathews, Esq.; on *l*, Amport, Marquis of Winchester.

Mullen's Pond. On *l*, at Quarley, the Cottage, Richard Cox, Esq.

Park House. Beyond, on *l*, at Cholderton, Lord Viscount Howe; and just beyond it, Wilbury House, Sir C. W. Mallet, Bart.

* *AMESBURY, Wilts*	3½	77½	*Amesbury.* On *r*, late Duke of Queensberry's; now a Nunnery.
Cross the Avon river.			
Stone Henge - - -	2	79½	*Stone Henge* is a stupendous pile of stones, supposed to have been a Temple of the Druids; and is considered as one of the most remarkable remains of antiquity in the kingdom.
l. to Warminster, through Deptford Inn 17¾ *m.*; 1¾ *m. farther, r. to Devizes* 14½; *l. to Salisbury* 7½.			
Shrewton - - - -	3¾	83¼	*Shrewton.* The Earl of Ilchester.
Chiltern - - - - -	5	88¼	*Chiltern.* Mrs. Mitchell.
A mile before Heytesbury, l. to Salisbury by Deptford Inn 16¾ *m.; and to Amesbury* 13¾.			*Heytesbury.* Sir W. A'Court, Bart. A mile from Heytesbury, on *l*, at Norton, T. Bennet, Esq.
Heytesbury - - - -	4	92¼	*Warminster.* About a mile before, on *r*, Boreham House, late, William Buckler, Esq.; and on *l*, at Bishopstrow, Mrs. Temple.
A mile farther, l. to Bruton by Deverill and Maiden Bradley, 16 *m.*			
Boreham - - - -	2½	94¾	
* *WARMINSTER* -	1½	96¼	*Whitburn.* On *l*, Longleat, Marq. of Bath.
r. to Westbury 4 *m.; l. to Shaftesbury* 15; *and Bruton by Deverill* 16½.			*Little Elm.* On *r*, Mello Park, T. Horner, Esq.
Buckley - - - - -	1	97¼	*From Mendip Hills*, see, on *l*, Alfred's Tower, at Stourton, belonging to Sir H. C. Hoare, Bart.; and the Tor at Glastonbury, a conical Hill, with a Tower at its top.
Whitburn - - - -	2	99¼	
Corsley Heath - - -	1	100¼	
* *FROME, Somersetsh.*	3	103¼	*Wells* is the centre of a great manufactory of Knit Worsted Stockings. Its Cathedral, at first a Monastery, is a stately structure, and was built by Ina, King of the West Saxons, in 905.
r. to Trowbridge 9 *m.; l. to Bruton* 12.			
Whatley - - - - -	2½	105¾	
Little Elm - - - -	1¾	107½	
Over the Mendip Hills to			
* WELLS - - - -	12¾	120¼	

LONDON to WELLS, through WARMINSTER and SHEPTON MALLET.

* *To AMESBURY, Wilts, above* - - -	—	77½	*Amesbury* is an ancient town, seated on the river Avon. Here are the ruins of a venerable Abbey, and the neighbourhood contains the best kind of Clay for Tobacco Pipes.
Cross the Avon river.			
Stone Henge - - -	2	79¼	
r. to Warminster, through Shrewton, 16¾ *m.; keep to the l.* 1¾ *m. farther, r. to Devizes* 14½; *l. to Salisbury* 7½.			
Winterton Stoke - -	3	82½	*Stone Henge.* See above.
* Deptford Inn - - -	4½	87	
l. to Salisbury 10 *m.; forward to Mere* 14; *r. to*			*Winterton Stoke.* Two miles beyond, on *r*, Yarnbury Castle, a large and strong entrenchment.
West Codford - - -	3	90	
Upton Lovel - - -	1¾	91¾	
½ *m. farther, r. to Amesbury through Shrewton* 13¼ *m.*			

Heytesbury - - - -	1½	93½
Boreham - - - - -	2½	95¾
* *WARMINSTER* -	1½	97¼
l. to Shaftesbury 15 *m.; r. to Westbury* 4 *m.*		
* *FROME, Somersetshire, p.* 58 - - -	7	104¼
r. to Wells through Whatley 17 *m.*		
l. to Nunny - - - -	3	107¼
Holwell - - - - - -	¾	108
Layton - - - - - -	2	110
Dean - - - - - -	2	112
Doutling - - - - -	1¾	113¾
* *SHEPTON MALLET* - - - - -	2½	116¼
r. to Frome, over Mendip Hills, 12 *m.*		
Dinder - - - - -	3	119¼
* WELLS - - - -	2	121¼
OR,		
* *To FROME, Somersetshire, p.* 58 - -	—	103¼
* *SHEPTON MALLET, above* - - -	12	115¼
* WELLS, *above* - -	5	120¼

Heytesbury. Sir W. A'Court, Bart. A mile from Heytesbury, on *l*, at Norton, T. Bennet, Esq. Heytesbury is a borough whose market is disused; it was once the seat of the Empress Maud. The road from hence to Warminster abounds with antiquities.

Warminster. A mile before, on *r*, Boreham House, late William Buckler, Esq.; and on *l*, at Bishopstrow, Mrs. Temple. Warminster is a large town. There are camps on the Downs, on the east side of it, called Battlebury, supposed to be Danish. Also Scratchbury, a square fortification, with a single trench. The chief trade of Warminster is in Malt.

Nunny. A mile before, on *l*, Marston, Countess Dowager of Cork and Orrery.

Frome is well inhabited by Clothiers. The article chiefly made here is second cloth, the principal material of which is fine English wool. Frome is a place of great antiquity, and the neighbourhood is pleasantly diversified with hills and vallies.

LONDON to BARNSTAPLE, continued to HARTLAND.

* *To ANDOVER, Hants, p.* 40 - - -	—	63¼
Weyhill - - - - -	3¼	66½
r. to Ludgershall 4 *m.*		
Mullen's Pond - - -	1½	68¼
Park House - - - -	4¼	72½
Haraden Hill - - -	1½	74
1¼ *m. farther, r. to Marlborough* 19½ *m.; l. to Salisbury* 7½.		
* *AMESBURY, Wilts*	3½	77½
Cross the Avon river.		
Stone Henge - - -	2	79½
r. to Warminster through Shrewton 16¾ *m. Keep to the left. A mile and ¾ farther, r. to Devizes* 14½; *l. to Salisbury* 7½.		
Winterton Stoke - -	3	82½
* Deptford Inn - - -	4½	87
r. to Warminster 10¾ *m.; l. to Salisbury* 10.		

Weyhill. On *r*, Rambridge House, John Gawler, Esq.; and Clanville Lodge, — Mathews, Esq.; on *l*, Amport, Marquis of Winchester.

Mullin's Pond. On *l*, at Quarley, the Cottage, Richard Cox, Esq.

Park House. Beyond, on *l*, at Cholderton, Lord Visc. Howe; and just beyond it, Wilbury House, Sir C. W. Mallet, Bart.

Amesbury. On *r*, late Duke of Queensberry's; now a Nunnery.

Stone Henge is a stupendous pile of stones, and one of the most remarkable remains of antiquity in the kingdom.

Winterton Stoke. Two miles beyond, on *r*, Yarnborough Castle, a large and strong entrenchment.

Willey - - - - -	¾	87¾
New Inn - - - -	4¾	92½
l. to Hinton 2 m.; and thence to Willoughby Hedge 2¾; in all 4¾; or forward to		
Chicklade - - - -	1¾	93¾
Willoughby Hedge -	2¼	96½
l. to Hinton 2¾ m.; a mile farther, l. to Mere 3; and join the road again 1¾ before Kilmington; whole distance to Kilmington 7.		
Kilmington, *Somersetsh.*	5½	102
Hardway - - - -	3	105
Brewham - - - -	1	106
1½ m. farther, go forward, leave Bruton to the r.; pass thro' Shepton Montacute, which will save about 1½ m.; or turn on the r. to		
* *BRUTON* - - -	3	109
Pitcomb - - - - -	1½	110½
A mile farther, l. to Shepton Montacute.		
* Ainsford Inn, *or* *CASTLE CARY* -	2¾	113¼
r. to Shepton Mallet 7½ m.; l. to Wincaunton 5¾; to Yeovil 12¾; and to Ilchester 11½.		
Clanville - - - -	¾	114
Alford - - - - -	1¼	115½
Lydford - - - - -	3	118¾
r. to Shepton Mallet 9 m.; l. to Ilchester 7.		
Keynton Mandefield -	¼	119¼
King's Weston - - -	1	120¼
r. to Bridgewater 17 m.; entrance of Somerton, r. to Wells 12¾; l. to Ilchester 3¼.		
* *SOMERTON* - - -	3	123¼
Through the town, l. to Crewkerne 14 m.		
* Langport - - - -	4½	127¾
Curry Rivell - - -	2¼	130
l. to Ilminster 7¾ m.		
Rock House - - -	4	134
l. to Chard 11 m.		
Wrantage - - - -	¾	134¾
Near Taunton, r. to Bridgewater 11½ m.		

New Inn. On *l*, Fonthill, Wm. Beckford, Esq.; and near it, a new building, designed and executed by Mr. Wyatt, called the Abbey, which, being on an eminence, commands a very extensive prospect.

Kilmington. Before, on *l*, Zeals House, Mrs. Grove; just beyond Kilmington, on *l*, Stourhead, Sir Richard Hoare, Bart. This place has long been celebrated for its gardens, buildings, statues, and pictures. In the grounds is a monument erected to Alfred the Great, who in 879 fixed his standard, against the Danish invaders, on this spot.

Brewham. A mile and a half beyond, on *l*, Redlynch, Earl of Ilchester.

Bruton is a well-built town. Here are the ruins of an Abbey, a neat Church, and a stately Alms-house. Its chief trade is in Malt, Serges, Stockings, &c. The Free School at Bruton was founded by Edward VI.

Castle Cary. Here is a Mineral Water, of the same kind as that of Epsom in Surrey.

King's Weston. On *r*, Wm. Dickenson, Esq.

Somerton was formerly a place of considerable importance, and its market is now well supplied with corn, provisions, sheep, and cattle. The West Saxon Kings had a castle here, where state prisoners of the highest rank were confined. The castle is now destroyed.

Curry Rivell. A mile beyond, on *r*, Burton Pynsent, Earl of Chatham, and the Obelisk, built by Sir R. Pynsent in honour of the late Earl, to whom he left the estate.

* *TAUNTON* - - -	6½	141¼
l. to Chard 13 *m, and to Honiton* 19; *r. to Minehead* 23.		
Bishop's Hull, *Church* -	1¾	143
Ramwell - - - - - -	1¼	144½
Chilson - - - - - -	3	147¼
* *WELLINGTON* -	1	148¼
Rockwell Green - -	1	149¼
Bluet's Cross, *Devonsh.*	2½	151¾
* Maiden Down - -	1	152¾
South Appledore - -	2	154¾
A mile farther, l. to Collumpton 4¼; *and thence to Exeter* 11¼. *London to* * EXETER 172½ *m.*		
Sampford Peverel - -	2¾	157½
Halberton - - - - -	2	159½
* *TIVERTON* - - -	3	162½
l. to Collumpton 5¼ *m.; to Exeter* 13¾; *and to Crediton* 12; *r. to Bampton* 6¼.		
Caverleigh - - - -	2½	165
Rackenford - - - -	5¾	170¾
2 *m. before South Molton, r. to Dulverton* 11.		
* *SOUTH MOLTON*	10¼	181
l. to Chumleigh 8 *m.; a mile farther, l. to Torrington* 14¼.		
South Alla - - - -	2	183
Filleigh - - - - -	1½	184½
Swimbridge - - - -	3½	188
Landkey - - - - -	2¼	190¼
Newport - - - - -	1¼	191½
l. to Chumleigh 15½ *m.*		
* *BARNSTAPLE* -	1	192½
r. to Comb Martin 9 *m.; and to Ilfracomb* 10.		
Cross the river Taw.		
A mile from Barnstaple, l. to Torrington 10½ *m.*		
Hamacot - - - - -	4½	197
East Leigh - - - - -	1½	198½
* *BIDDEFORD* - -	2½	201
l. to Torrington 5 *m.*		
Harton - - - - - -	11½	212½
HARTLAND - - -	2	214½

Taunton was the scene of many bloody executions in the reign of King James II, under the direction of General Kirk and Judge Jefferys, after the defeat of the Duke of Monmouth at Sedgmoor, near this town.

Ramwell. On *r*, Heatherston Park, Sir T. Gunstone, Bart.

South Appledore. Between South Appledore and Sampford Peverel, on *l*, in the road to Exeter, R. H. Clarke, Esq.

Sampford Peverel was the seat of Margaret Countess of Richmond, mother of Henry VII.

Tiverton. Near, at Collipriest, T. Phillips, Esq. At Tiverton, Tiverton Castle, Sir Thomas Carew, Bart., which formerly belonged to the Earls of Devonshire.

South Molton has manufactories of Serges, Shalloons, and Felts. Here is likewise a considerable Wool-market.

Filleigh. Castle Hill, Lord Fortescue.

Barnstaple. A mile beyond, on *l*, Tawstock, Sir Bourchier Wray, Bart.

Hamacot. On *r*, Yelland, — Page, Esq.

East Leigh. On *r*, — Berry, Esq. To the *r.* of East Leigh, near West Leigh, on Bidderford Bay, Tapley, J. Cleveland, Esq.

Biddeford. A mile beyond, on *r*, Daddon, Mrs. Buck. About five miles from Biddeford, on *l*, Shebbear, W. H. Hathedly, Esq.; and on *r*, Park Hill, A. S. Willett, Esq.

Harton. A mile before, on *r*, Clovelly Court, Sir James Hamlyn, Bart.

Hartland. The Abbey, Col. Orchard.

LONDON to PORLOCK QUAY.

* *To FROME, Somersetshire, p.* 58 - -	—	103¼
* *SHEPTON MALLET, p.* 59 - - -	12	115¼
Pilton - - - - -	2¼	117½
West Pennard - - -	3	120½

Shepton Mallet has a considerable manufacture of second Cloths. It is a large town, seated under the Mendip Hills; the streets are irregular, narrow, and steep.

Edgarly	2	122¾
* *GLASTONBURY*	1	123¾
r. to Wells 5½ *m.* Cross the river Brue.		
Street	2	125¾
l. to Somerton 5¾ *m.*		
Walton	1½	127¼
* Piper's Inn	1¼	128½
l. to Castle Cary 13 *m.; to Somerton* 6½ *; and to Taunton over Sedgmoor* 17.		
Ashcot	1	129½
Over Polden Hill to		
Bawdrip	6	135½
½ *m. farther, r. to Bristol* 30 *m.* Cross the Perrot river to		
* *BRIDGEWATER*	4	139½
l. to Taunton 11½ *m.*		
Cannington	3½	143
Ashford	1½	144½
Kinthorn	1½	146
NETHER STOWEY	1½	147½
Doddington	1	148½
Holford	1½	150
West Quantock's Head	3½	153½
Donniford	1½	155
WATCHET	1	156
Blue Anchor	2½	158¼
Carhampton	1¾	160
l. to Taunton 19½ *m.*		
Dunster	1½	161½
MINEHEAD	2	163½
PORLOCK	6	169½
Porlock Quay	1¼	170¾

OR,

* *To WELLS, Somersetshire, p.* 58	—	120½
Coxley	1½	121¾
Polsham	1	122¾
Southwood	¼	123¼
* *GLASTONBURY*	2½	125¾
Porlock Quay, *above*	47	172¾

OR,

To King's Weston, *Somersetshire, p.* 60	—	120¼
l. to Somerton 3 *m.*		
Marshes Elm	3¼	123½
r. to Glastonbury 3¾ *m.; l. to Somerton* 4.		
* Piper's Inn	3¼	126¾
Porlock Quay, *annex. col.*	42¼	169

Glastonbury. See the ruins of the Abbey; and the Tor, a conical Hill with a tower on its top.

Street. Between Street and Walton, on *r*, Sharpham Park, — Rolle, Esq.

Ashcot. Beyond, on *l*, Sedgmoor, where the Duke of Monmouth was defeated in 1685; and at a distance, the Obelisk, built by Sir Rich. Pynsent, in honour of the late Earl of Chatham. A mile beyond Ashcot, on *r*, at Sharpwick, George Templer, Esq.

Polden Hill. On each side a beautiful and extensive prospect, and in front a view of Bristol Channel.

Bridgewater carries on a considerable coasting trade: it likewise trades with Ireland and Norway.

Cannington. Close by the Church an old house, the birth-place of Fair Rosamond; this, with the manor, is still in the possession of Lord de Clifford. Four miles on *r*, Brymore, Sir Philip Hales, Bart.

Nether Stowey. Half a mile beyond, on *r*, Fairfield, John Ackland, Esq.

West Quantock. On *l*, St. Audries, George Balch, Esq.

Watchet supplies the Glass Houses at Bristol with kelp, made from the ashes of sea-weeds, of which great quantities are burnt here.

Dunster. On *l*, Dunster Castle, J. F. Luttrell, Esq.

Minehead. Before, on *l*, the Monument.

Porlock Quay. Half a mile beyond, Worthy House, Lord King.

LONDON to BARNSTAPLE, through HONITON and TIVERTON.

* *To HONITON, Devonshire, p.* 41	—	166½
to Chard 12 *m.; to Taunton* 19; *l. to Exeter* 16½.		

Honiton. A mile beyond, on *r*, Tracey House, H. B. Lott, Esq.; and a little farther, on *r*, a new-built house, Miss Elliott. About half a mile farther, on *r*, Ashfield House, Miss Burgess.

Cross the Otter river.		
Awliscombe - - - -	2	158½
6 m. *from Honiton, a mile to the r, the village of Broadhembury.*		
Cross the Culm river to		
* *COLLUMPTON* -	8½	167
r. to Taunton 18¼ *m.; l. to Exeter* 12. *Near Tiverton, r. to Taunton* 21 ; *l. to Exeter* 13½ ; *and a little farther, r. to Bampton* 6½.		
Cross the Exe river to		
* *TIVERTON* - - -	5½	172½
* *BARNSTAPLE, p.*61	30	202½

Awliscombe. A mile beyond, on *l*, Hembury Fort House, Admiral R. Graves. Between Awliscombe and Collumpton, six miles from Honiton, and half a mile to the *r*, the Grange, F. Drew, Esq. Eight miles from Honiton, and a quarter of a mile to the *r*, Strawberry Hill, Earl of Montrath ; and about a quarter of a mile farther, on *r*, the village of Kentisbeer.

LONDON to BARNSTAPLE, through EXETER and SOUTH MOLTON.

* *To* EXETER, *Devonshire, p.* 42 - -	—	173
Cowley Bridge - - -	2	175
Cross the Exe river.		
l. to Exwick 1½ *m.; r. to Thorverton* 6 *m.*		
Newton St. Cyres - -	2½	177½
* *CREDITON* - - -	3	180½
r. to Tiverton 12 *m.; l. to Hatherleigh* 20½. *A little farther, l. to Chumleigh* 14 ; *r. to*		
Sandford - - - - -	2½	183
Black Dog Inn - - -	5	188
Thelbridge - - - -	2	190
East Worlington - -	1½	191½
* *SOUTH MOLTON*	9	200½
* *BARNSTAPLE, p.*61	11½	212
OR,		
* *To CREDITON, above*	—	180½
r. to Tiverton 12 *m.; l. to Hatherleigh* 20½.		
New Buildings - - -	4	184½
Oldburrow - - - -	2½	187
Morchard Bishops - -	1	188
New Inn - - - -	2¼	190¼
l. to Bow, through Lapford 5 *m.*		
Chawley - - - -	2¼	192½
Cross the little Dart river.		
* *CHUMLEIGH* - -	2	194½
l. to Barnstaple, through Atherington 16 *m.; r. to*		
* *SOUTH MOLTON*	8	202½
* *BARNSTAPLE, p.*61	11½	214
☞ This is the Post Road.		
OR,		
* *To CHUMLEIGH, see the annexed column* -	—	194½
r. to South Molton 8 *m.; and to Barnstaple, thro' Chittlehampton* 16 ; *l. to*		
Burrington - - - -	3	197½
High Bickington - -	3	200½
Atherington - - - -	2	202½
r. to South Molton 8½ *m.; l. to Torrington* 7½.		
New Bridge - - -	4	206½
Cross the Taw river to		
* *BARNSTAPLE* -	4	210½

Exeter. A mile beyond, on *r*, Duryard Lodge, Mrs. Stokes ; and beyond it, — Cross, Esq.

Cowley Bridge. On *r*, —— Jackson, Esq.; and half a mile farther, on *r*, Pines, Sir Stafford Northcote, Bart.

Newton St. Cyres. On *r*; — Quick, Esq.

Crediton. Before, on *r*, Downs, J. Buller, Esq. A mile beyond Crediton, on *r*, Creedy, Lady Davie ; and a mile farther, on *r*, Youlston, Sir John Chichester, Bart.

Chumleigh. Beyond, on *l*, Colleton, — Bury, Esq.

Burrington. Beyond, on *r*, New Place, — Buller, Esq.

New Bridge. Two miles beyond, on *l*, Tawstock, Sir Bourch. Wray, Bart.

LONDON to ILFRACOMB.

* *To BARNSTAPLE, Devonshire, p. 61* -	—	192½
l. to Torrington 11½ m.; and to Biddeford 8½.		
Cross the Taw river.		
Pilton - - - - - -	1	193½
l. to Baggy Point; r. to Comb Martin 8 m.		
Prexford - - - - -	2	195½
* *ILFRACOMB* - -	7	202½

☞ *Ilfracomb is noted for maintaining constant Lights for the direction of Sailors. Packet Boats sail twice a week (every Monday and Thursday) across the Bristol Channel, from Ilfracomb to Swansea in Glamorganshire; and from Swansea to Ilfracomb every Wednesday and Saturday.*

Pilton. On *r*, Pilton Cottage, Robert Reid, Esq.; and Long Stone, a Druidical Monument. On *l.* of Pilton, on the banks of the Taw river, Heanton Court, — Basket, Esq. Beyond Pilton, on *r*, Rawleigh, John Bignall, Esq.; and on *l*, Upcott, Rob. Harding, Esq.

Prexford. On *l*, Ley House, Geo. Ley, Esq.; and a little farther, on *l*, Marwood Hill, Charles Cutliff, Esq.

LONDON to EXETER, through BRUTON, SOMERTON, and TAUNTON.

To South Appledore, *Devonshire, p. 61* -	—	154¾
A mile farther, r. to Tiverton 6¼ m.; l. to		
Welland - - - - -	3½	158¼
Cross the Columb river.		
* *COLLUMPTON* -	2½	160½
r. to Tiverton 5½ m.; l. to Honiton 10¾.		
Bradnich - - - - -	2½	163
Monkaton - - - - -	2½	165½
Staffords - - - - -	4¾	170¼
* EXETER - - - -	2	172¼

South Appledore. A mile and a half beyond, on *l*, R. H. Clarke, Esq.

Collumpton. On *r*, Knowle, — Cross, Esq.

Monkaton. On *r*, Combe Sackville, — Brown, Esq.; and a little farther, on *r*, Sir Thos. Dyke-Ackland, Bart. Three miles beyond Monkaton, on *l*, Poltimore, Sir Chas. War. Bampfylde, Bart.

LONDON to BRUTON, through SALISBURY, continued to CHARD.

* *To* SALISBURY, *Wiltshire, p. 40* - -	—	81½
Barford, *p. 53* - - -	6	87½
l. to Shaftesbury 14½ m.		
Dinton - - - - - -	2½	90
Teffont - - - - - -	2	92
Chilmark - - - - -	1½	93½
Fonthill - - - - -	2½	95½
Berwick St. Leonard -	¾	96¼
* *HINDON* - - -	¾	97
l. to Shaftesbury 6½ m.		
Willoughby Hedge -	2¾	99¾
r. to Amesbury 19 m.; a mile farther, l. to Mere 3.		

Salisbury, or New Sarum, about two miles south of the ruins of Old Sarum, is noted for its fine Cathedral, the spire of which is the loftiest in the kingdom. We are assured by Col. Mudge, that this spire may be seen from Butser Hill, near Petersfield, Hants, about forty miles distant. Salisbury is noted for its manufacture of Flannels, Hardware, &c.

Dinton. Beyond, on *l*, Dinton House, Wm. Penruddock Wyndham, Esq.

Fonthill. On *l*, Fonthill House, Wm. Beckford, Esq.

* *BRUTON, Somersetshire, p.* 60 - - -	12½	112¼
Pitcomb - - - - -	1½	113¾
A mile farther, l. to Shepton Montacute.		
CASTLE CARY, or		
* Ainsford Inn - - -	2¾	116½
r. to Somerton 10 *m.; l. to*		
Galhampton - - -	1½	118
Sparkford - - - - -	3	121
l. to Wincaunton 8½ *m.; to Yeovil* 7¼ *; and to Sherborn* 8.		
* *ILCHESTER* - -	6	127
r. to Shepton Mallet 16 *m.; and to Somerton* 4 *; l. to Yeovil* 4¾		
Petherton Bridge - -	8	135
r. to Somerton ; l. to Crewkerne.		
r, cross the Parrot river.		
Sevington - - - - -	3	138
White Lackington - -	2	140
* *ILMINSTER* - -	1½	141½
r. to Taunton 12½ *m.; l. to Crewkerne* 7.		
Sea - - - - - - -	1½	143
* *CHARD* - - - -	3½	146½

Castle Cary. On *l*, — Hobhouse, Esq.

Sparkford. One mile beyond, on *l*, at Queen's Camel, Sir H. S. Mildmay, Bart.

Ilchester is a place of great antiquity, and had formerly sixteen churches, though there are now only two. It was the birth-place of Friar Bacon. At the entrance of Ilchester, on *r*, H. Chichester, Esq. and R. Froward, Esq.

Sevington. On *l*, Hinton St. George, Earl Powlett.

White Lackington. J. Hanning, Esq. Beyond White Lackington, on *r*, Dillington House, Wm. Hanning, Esq.

Ilminster has a considerable woollen manufacture. In the church is a stately Monument erected to the Founder of Wadham-College, Oxford.

☞ *Chard is eight miles from Crewkerne, seven miles from Axminster, twelve miles from Honiton, and thirteen miles from Taunton.*

LONDON to ILCHESTER, through WINCAUNTON.

To Willoughby Hedge, *Wiltshire, p.* 60 - -	—	96½
l. to Hindon 2¾ *m. A mile farther, forward to Bruton* 11½ *; l. to*		
* *MERE* - - - - -	4	100½
Bourton, *Dorsetshire* -	3¾	104¼
Bayford, *Somersetshire*	2½	106¾
l. to Shaftesbury 10 *m.*		
* *WINCAUNTON* -	1	107¾
r. to Bruton 4½ *m.; and to Castle Cary* 6.		
Holton - - - - - -	2½	110¼
l. to Sherborn 6½ *m.*		
Blackford - - - - -	2	112¼
Cadbury - - - - - -	2	114¼
Sparkford - - - - -	2	116¼
r. to Castle Cary 4½ *m.; l. to Sherborn* 8 *; and to Yeovil* 7¼.		
* *ILCHESTER, above*	6	122¼

Mere. A mile and a half beyond, on *l*, Zeals House, Mrs. Grove ; and a little farther, on *r*, Stourhead, Sir Rich. Hoare, Bart.

Bayford. On *l*, at Cucklington, Shank's House, Nath. Dalton, Esq.

North Cadbury. — Newman, Esq. Just beyond Cadbury Castle, a large entrenchment.

LONDON to BRUTON, through SHAFTESBURY and WINCAUNTON.

* *To SHAFTESBURY, Dorsetshire, p.* 54 -	—	101
Litton Bridge - - -	3½	104½

Shaftesbury. A little beyond, on *r*, Motcomb, — Whitaker, Esq.

Gillingham	1	105½
Cucklington, *Somersetsh.*	3½	109
Bayford	2	111
r. to Mere 6¼ m.		
* *WINCAUNTON*	1	112
r. to Castle Cary 6 m.; to Ilchester 14½; and to Sherborn 9.		
Stoney Stoke	2½	114½
½ mile farther, r. to Hindon 13¾ m.; l. to Castle Cary 4¾.		
* *BRUTON*	2½	116¾

OR,

* *To WINCAUNTON, Somersetshire, p. 65*	—	107¾
* *BRUTON, see annexed column*	4¾	112½

Gillingham. On *r*, — Freyke, Esq.

Cucklington. Shank's House, Nath. Dalton, Esq.

Stoney Stoke. A mile beyond, on *l*, Redlynch, Earl of Ilchester; and on *r*, Nath. Webb, Esq.

LONDON to BRUTON, through WARMINSTER.

* *To WARMINSTER, Wilts, p. 58*	—	96¼
Or, to Warminster, by Deptford Inn (p. 59), is 97½ m.		
Samborn	½	96¾
Crockerton	1½	98¼
Deverill	1½	99¾
l. to Shaftesbury 12 m.; r. to		
Maiden Bradley	4	103¾
Yarnfield, *Somersetsh.*	1	104¾
Kilmington	1	105¾
l. to Amesbury 24½ m.		
Brewham	4	109¾
Cross the Frome canal.		
* *BRUTON*	3	112¾

Crockerton. On *l*, Longleat, Marquis of Bath.

Maiden Bradley. On *l*, Bradley House, Duchess of Somerset.

Yarnfield. On *r*, Witham Friery.

Kilmington. On *l*, Stourhead, Sir Rich. Hoare, Bart.

Brewham. A mile and a half beyond, on *l*, Redlynch, Earl of Ilchester.

LONDON to SOUTH MOLTON and TORRINGTON, through TAUNTON and WIVELISCOMBE.

* *To TAUNTON, Somersetshire, p. 61*	—	141¼
Staplegrove	1¾	143
Forward to Minehead 21½ m.		
l. to Norton	1	144
Heathfield	3½	147½
Milverton	2	149½
WIVELISCOMBE	4	153½
l. to Bampton 8 m.		
Chipstable	2½	156
Skilgate	4½	160½
Berry	2½	163
r. to Dunster 15½ m.		
Cross the Exe river.		
DULVERTON	2½	165½
l. to Bampton 5½ m.		
Durleyford, *Devonshire*	6	171½
Bush Bridge	5½	177
l. to Tiverton 17½ m.		

Taunton. Between Taunton and Staplegrove, on *l*, John Holliday, Esq.; and on *r*, Fairwater, Charles Smith, Esq.

Milverton. Two miles beyond, on *r*, Barren Down, Stukeley Lucas, Esq.

Dulverton. On *l*, Pixton, Lord Porchester. Dulverton is seated on the Barle river, not far from its junction with the Exe, and is a place of good accommodation. There are some lead mines near the town, and the lead that comes from the ore is said to be harder than that of the Mendip Hills.

Cross the Mole river.		
* *SOUTH MOLTON*	1½	178½
A mile farther, r. to Barnstaple 10½ *m.; l. to*		
Chittlehampton	5½	184
r. to Barnstaple 7½ *m.; l. to Chumleigh* 9.		
Cross the Taw river.		
Atherington	3	187
r. to Barnstaple 8 *m.; l. to Chumleigh* 8 *m.*		
* *TORRINGTON*	7¼	194¼

Chittlehampton. Near, on *l*, Hudscot, Lord Rolle.

Torrington is situated on the Torridge river, over which there is a Stone Bridge. It is an ancient and populous borough, and has a considerable trade, and a manufactory of stuffs.

LONDON to BAMPTON.

To DULVERTON, Somersetshire, p. 66	—	165½
Brushford	1½	167
Exbridge	1½	168½
Cross the Exe river.		
BAMPTON, Devonsh.	2¾	171¼
OR,		
To WIVELISCOMBE, Somersetshire, p. 66	—	153½
Chipstable	2½	156
Raddington	2	158
BAMPTON	5	163

Dulverton. On *l*, Pixton, Lord Porchester. Between Dulverton and Brushford, on *l*, Sir Thomas Dyke Ackland, Bart.

Bampton. A battle was fought here in 614 between the Saxons and Britons, in which the Saxons were defeated.

LONDON to SOUTH MOLTON, through BRIDGEWATER.

* *To BRUTON, Somersetshire, p. 60*	—	109
King's Weston, *p. 60*	11½	120½
* Piper's Inn	6½	126¾
r. to Glastonbury 4½ *m.*		
Ashcot	1	127¾
* *BRIDGEWATER, p. 62*	10	137¾
l. to Taunton 11½ *m.; r. to Nether Stowey* 8.		
Durleigh	1½	139¼
Fauky	1½	140¾
Enmore	1	141¾
Water Pitts	2	143¾
Over Quantox Hill to		
West Bagborough	3	146¾
Willet	3½	150¼
½ *m. farther, l. to Taunton* 9½; *r. to Dunster* 11¼.		
Raleigh's Cross	4	154¼
Holwelslade	1½	155¾
Woolcot	3¼	159
Heal Bridge	4	163
r. to Dunster 15 *m.*		
Cross the Exe river.		
DULVERTON	1¾	164¾
* *SOUTH MOLTON, Devon, p. 66 and 67*	13	177¾

☞ *This road from Bridgewater to South Molton is impassable in Winter, but pleasant in Summer; the turnpike road is through Taunton. See the following road.*

King's Weston. On *r*, Wm. Dickenson, Esq.

Ashcot. Beyond, on *r*, at Shapwick, G. Templer, Esq.

Enmore. Earl of Egmont, and — Guy, Esq. A little beyond Enmore, on *l*, Halswell Park, J. K. Tynte, Esq.

Willet. A little beyond, Hartrow House, belonging to the family of Lacy. On Willet Hill, the Monument; and just beyond it, the Rev. Mr. Estcourt.

Dulverton. On *l*, Pixton, Lord Porchester.

LONDON to SOUTH MOLTON, through Bridgewater, the *Turnpike Road.*

* *To BRIDGEWATER, Somersetshire, p. 67* -	—	137¾	Bath Pool - - - -	2½	147½
Or to Bridgewater, p. 62, is 139½ m.			*l. to Somerton 16¼ m.; and to Ilminster 11¼.*		
r. to Nether Stowey 8 m.; and to Dulverton 27; l. to			* *TAUNTON* - - -	1¾	149¼
			* *SOUTH MOLTON, Devon, p. 61* - - -	39¾	189
North Petherton - -	3¼	141			
Monkton - - - - -	4	145			
Cross the Tone river.					

Monkton. On *r*, William Sanford, Esq. and M. Brickdale, Esq.

LONDON to TAUNTON, through Ilminster.

* *To YEOVIL, Somersetshire, p. 54* -	—	122½	*r. to Somerton 12¼ m.; 2 m. farther, r. to Somerton 13¼. Near Taunton, r. to Bridgewater 10¼.*		
Preston - - - - -	1	123½	* *TAUNTON* - - -	5¾	148¾
Odcomb - - - - -	2	125¾			
Montacute - - - -	1	126¼			
Stoke - - - - -	2	128¼			
Petherton Bridge - -	1½	129¾			
r. to Somerton 8 m.; and to Ilchester 8; l. to Crewkerne 6.					
Cross the Parrot river.					
Sevington - - - - -	3	132¾			
White Lackington - -	2	134¾			
* *ILMINSTER* - -	1½	136¼			
l. to Crewkerne 7 m.; and to Chard 5.					
Horton - - - - - -	1¾	138			
l. to Chard 4½ m.					
Ashill - - - - - -	2	140			
Hatch - - - - - -	3	143			

Odcomb. Near, on *l*, Brympton, Earl of Westmoreland.

Montacute. On *r*, Rev. Mr. Phelips.

Sevington. On *l*, Hinton St. George, Earl Powlett.

White Lackington. John Hanning, Esq. Beyond White Lackington, on *r*, Dillington House, William Hanning, Esq.

Ashill. Jourdan's House, William Speke, Esq.

Hatch. On *r*, Hatch Court, J. R. Collins, Esq.

LONDON to BIDDEFORD, through Exeter and Chumleigh.

* *To CHUMLEIGH, Devonshire, p. 63* -	—	194½	Hunshaw - - - -	6	206½
r. to South Molton 8 m.; and to Barnstaple, thro' Chittlehampton, 16.			*r. to Barnstaple 8 m.; l. to Torrington 3½. 2 miles farther, l. to Torrington 3¾.*		
Cross the Taw river to			Cross the Torridge river.		
Burrington - - - -	3	197½	* *BIDDEFORD* - -	4½	211
½ m. before Dipford, r. to Barnstaple 11.					
Dipford - - - - -	3	200½	☞ *Biddeford is 8½ m. from Barnstaple, and 13½ m. from Hartland.*		
4 m. farther, r. to South Molton 12; l. to Torrington 4.					

LONDON to BIDDEFORD, through EXETER and TORRINGTON.

* *To* EXETER, *Devonshire, p.* 42 - -	—	173
Cowley Bridge - - -	2	175
Cross the river Exe.		
l. to Exwick 1½ *m.; r. to Thorverton* 6 *m.*		
Newton St. Cyres - -	2½	177½
* *CREDITON* - - -	3	180½
r. to Tiverton 12 *m.; and to Chumleigh* 14.		
Colebrook - - - -	4	184½
BOW [illegible] - - - -	3½	188
North Tawton - - -	4	192
l. to Oakhampton 7 *m.*		
Sampford Courtenay -	2¼	194¼
Exborn - - - - -	2	196¼
Jacobstow - - - -	1¼	197½
Cross the Oakment river.		
HATHERLEIGH - -	3½	201
l. to Oakhampton 7 *m.; forward to Stratton* 21½*; r. to*		
Petrockstow - - - -	4	205
Little Torrington - -	5½	210½
Cross the Torridge river.		
TORRINGTON - -	1	211½
r. to South Molton 15¾ *m.; and to Barnstaple* 11½.		
* *BIDDEFORD* - -	6½	218

Cowley Bridge. On *r*, — Jackson, Esq.; and half a mile farther, on *r*, Pines, Sir Stafford Northcote, Bart.

Newton St. Cyres. On *r*, — Quick, Esq.

Petrockstow. A mile and a half beyond, on *l*, Heanton, Lord Clinton, and a seat of — Cleveland, Esq.

LONDON to STRATTON.

To HATHERLEIGH, above - - - - -	—	201
r. to Torrington 10½ *m.; l. to Oakhampton* 7. 2½ *m. farther, l. to Launceston* 17½.		
Golden Inn - - - -	4	205
r. to Sheepwash 1½ *m. London to*		
Sheepwash 206½ *m.*		
Houlsworthy - - -	9½	214½
4½ *m. farther, cross the Tamer river.*		
STRATTON, Cornw.	8	222½

Stratton is chiefly noted for the garden grounds which surround it, and for being the place where Sir Ralph Hopton defeated the Parliament forces under the Earl of Stamford, for which he was afterwards created Lord Hopton of Stratton.

LONDON to the LAND'S END, CORNWALL.

* *To* EXETER, *Devonshire, p.* 42 - -	—	173
Adderwater - - - -	2¼	175¼
Lilly Bridge - - - -	4	179¼
Tap House - - - -	¾	180
Cheriton Cross - - -	2½	182½
* Crockern Well - -	1½	184
Merrymeet - - - -	4	188
South Zeal - - - -	3	191
Cross the Taw river.		
Stickle Path - - - -	¼	191¼
Near Oakhampton, r. to Bow, 11 *m.*		
* *OAKHAMPTON* -	3½	195¼
Cross the Oakment river.		

Exeter. A mile beyond, on *l*, Barley House, Capt. Graves; and on *r*, Cleave House, — Northmore, Esq.

Tap House. Between Tap House and Cheriton Cross, on *l*, Fulford, — Fulford, Esq.

Cheriton Cross. On *r*, — Foulkes, Esq.

Oakhampton. The remains of a Castle and Park belonging to Lord Viscount Courtenay, formerly a seat of the Earls of Devonshire.

r. to Hatherleigh 7 m. 3½ m. from Oakhampton, l. to Plymouth 29; and to Tavistock 15.		
Over Stourton Down to		
Bridestow - - - - -	6	201½
* Lyfton - - - - -	9	210½
Cadron - - - - -	1	211½
r. to Hatherleigh 17½ m.		
to Newport 3 *m. or to* * *LAUNCESTON* Corn.	2½	213¾
l. to Tavistock 11½ m.; and to Callington 11½; r. to Camelford 14½.		
Hick's Mill - - - -	5	218¾
¼ m. farther, r. to Camelford 9¾.		
Trerethick Bridge - -	1	219¾
* Five Lanes Inn - -	1½	221½
Trewint - - - - -	½	222
Palmer's Bridge - -	2½	224½
Enter Temple Moors.		
Temple - - - - -	4¼	228¾
About 2 m. farther, leave Temple Moors.		
A mile before Bodmin, r. to Camelford 12 m.		
* *BODMIN* - - -	6	234¾
l. to Lestwithiel 6 m.; through the town, r. to Camelford.		
Lanevet Ford - - -	2	236¾
East Lane End - - -	5	241¾
l. to St. Austle 6 m.		
Belovely - - - - -	½	242¼
* Indian Queen Inn -	2	244¼
r. to St. Columb 3 m.		
Fradden - - - - -	1	245¼
Summer Court - - -	3	248¼
* St. Michael - - -	1½	249¾
Trespen - - - - -	3½	253
St. Erme - - - -	½	253½
Buckshead - - - -	2½	255¾
* *TRURO* - - - -	1	256¾
l. to Grampound 7½ m.; and to Tregony 7.		
2 m. from Truro, r. to Redruth 7.		
Carnon - - - - -	4	260¾
Perran Arworthal - -	1	261¾
Sticken Bridge - - -	1	262¾

Bridestow. On *l*, Leawood, — Calmaddy, Esq. Four miles from Bridestow, on *r*, Lee, — Doidge, Esq.

Lyfton. Within two miles of Lyfton, on *r*, Haine, Christopher Harris, Esq.; and on *l*, at Sydenham, A. Tremain, Esq. On *l.* of Lyfton, Widey, — Welsh, Esq.

Cadron. On *r*, Smallcomb, — Harris, Esq.

Newport. On *r*, Werrington House, Duke of Northumberland.

Launceston had once a Castle of considerable strength. Near the town are the remains of its ancient Monastery. Two miles beyond Launceston, Port Eliot, Hon. J. Eliot.

Hick's Mill. Near, on *l*, Treslake, E. Archer, Esq.

Trerethick Bridge. On *r*, — Hicks, Esq.

Bodmin. Three miles to the *r*, Pencarrow, Sir William Molesworth.

Trespen. Near, on *r*, Trutham, Edw. Collans, Esq.

St. Erme. Beyond, on *r*, Treworgan, Rev. John Collins.

Buckshead. Near, on *r*, Penmount, Lady Richardson, and on *l*, — Polwhele, Esq.

Truro. Here the forces of Charles I, under Lord Hopetoun, surrendered to Gen. Fairfax, after the decisive battle of Naseby. Two miles beyond, on *r*, Carlew, Rob. Gwatkin Lovell, Esq. One mile farther, on *l*, Adm. Spry. On the north and south of the road leading thence to Redruth, tin and copper ore are found in abundance.

Sticken Bridge. On *l*, Calcrew, Sir W. Lemon, Bart.

☞ *Here you may turn on the left to Penryn 2¼ m.; and join the road again 3 m. beyond Sticken Bridge; but this is 1½ m. out of the way. Forward to*		
Buttress	5½	268¼
Polgrene	1	269¼
Menehy	1½	270¾
Trevenen	1	271¾
Trewannock	½	272¼
* *HELSTONE* Cross the Looe river.	1½	273¾
Breage	3	276¾
Germoe	2	278¾
Golzenna	3	281¾
* *MARAZION, or JEW MARKET*	1	282¾
* *PENZANCE*	4	286¾
☞ *Here you may go forward to Sennen 8¾ m.; thence to the Land's End 1¾ (see below) or turn on the left to*		
Newlyn	1½	288¼
Trevelloe	1½	290
St. Burien	2¼	292¾
Treseder	1	293¾
Trebear	½	294¼
l. to St. Levan 1 m.		
Trevescan	2¾	297
Land's End	¾	297¾

Helstone has the largest Market House in the county, and a pretty good Harbour, where several of the tin-ships take in their lading. The Steeple of the Church is a sea-mark.

Breage. Between Breage and Germoe, on *r*, Godolphin Park, Duke of Leeds.

Newlyn. On *r*, Castle Horneck, S. Borlase, Esq.

Trevelloe. On *r*, Kerries, — Pearce, Esq.

St. Burien. Beyond, on *l*, Burnuhall, — Davies, Esq.

Treseder. — Tresillian, Esq.; and beyond it, on *r*, Penrose, — Jones, Esq.

LONDON to the LAND'S END, through REDRUTH, (N. M.)

* *To* St. Michael, *Corn. p.* 70	—	249¾
¼ m. farther, l. to Truro 6¼; forward to		
Zealla	3½	253¼
Perran's Alms House	2	255¼
Junction of the road from Truro to St. Agnes	3½	258¾
r. to St. Agnes 3¾ m.; l. to Truro 6¼.		
Black Water	1	259¾
* *REDRUTH*	3	262¾
l. to Truro 9 m.; and to Penryn 8.		
Tolskithley	½	263¼
Pool	1½	264¾
A mile farther, l. to Camborne and Marazion.		
Terswithian	2½	267
Angarrack	3¾	270¾
Guildford	¾	271½
r. to St. Ives 5¾ m. London to		
* *ST. IVES* 276¼ *m.*		
Treloweth	3½	274¾
Crowless	1¾	276½
* *PENZANCE*	3¾	280¼
Trereise	1½	281¾
r. to St. Just 6 m. London to		
St. Just 287¾ *m.*		
Sennen, *Star*	7	288¾
Land's End	1¾	290½

Zealla. A mile and a half beyond, on *r*, Cheverton, J. Thomas, Esq.

Pool. Two miles to the *r*, Tehiddy, Lord De Dunstanville.

Terswithian. Near Terswithian, Coon, — Harris, Esq.

Angarrack. A mile on *r*, Hayle Copper House.

Guildford. Three quarters of a mile from Guildford, Revier, John Edwards, Esq.

Treloweth. Three quarters of a mile to the *r.* of Treloweth, Trevethow Hall, — Praed, Esq.

Penzance. Half a mile on *r*, Castle Horneck, S. Borlase, Esq.

Trereise. — Nicholls, Esq.

LONDON to PLYMOUTH, and PLYMOUTH DOCK, by CHUDLEIGH and ASHBURTON.

* *To* EXETER, *Devonshire, p.* 42 - -	—	173	*Alphington.* A mile beyond, on *r*, Peamore, Sam. Kekewich, Esq.
Alphington - - - -	2	175	
l. to Star Cross 8½ *m.; and to Newton Bushel* 13.			*Clopton Bridge.* On *r*, Haldon House, Sir Lawrence Palk, Bart.
r. to Shillingford - -	1½	176½	*Chudleigh.* Two miles and a half before Chudleigh, on *r*, Whiteway, M. Parker, Esq. Beyond Chudleigh, on *l*, Ugbrook, Lord Clifford; and a little farther, Sewell, — Shepherd, Esq.
Clopton Bridge - - -	1	177½	
Cross the river Ken.			
Over Hull Down Hill to			
* *CHUDLEIGH* - -	5	182½	
Knighton - - - - -	2	184½	
Jews Bridge - - - -	1	185½	*Knighton.* A mile from Knighton, on *l*, Stover House, James Templer, Esq.
Cross the Teign river.			
A little farther, l. to Newton Bushel 3 *m.*			
Bickington - - - -	3	188½	*Bickington.* Near, on *l*, — Hale, Esq.
Love Lane - - - -	½	189	
l. to Newton Bushel 4½ *m.*			
* *ASHBURTON* - -	3	192	*Ashburton.* Beyond, on *r*, on the Dart river, Holne Park, Sir B. Wray, Bart.; and on *l*, — Bovey, Esq.
r. to Tavistock 19 *m.; l. to Totness* 8.			
Cross the Dart river.			*Harburton Ford.* On *l*, Marly House, Walter Palk, Esq.
Buckfastleigh - - -	2½	194½	
r. to Holne 3½ *m.*			
Dean Prior - - - -	1½	196	*Ivy Bridge.* On *r*, Stoford, N. Rivers, Esq.
Harburton Ford - -	1½	197½	
Brent - - - - - -	2	199½	*Chadleigh.* Half a mile beyond, on *r*, Blatchford, Sir John Leman Rogers, Bart.
Cross the Avon river.			
½ mile farther, l. to Modbury 5 *m.*			*Lee Mill.* On *r*, Goodamore, — Treby, Esq.; Beachwood, R. Rosdrew, Esq.; and Hamerton Hall, G. Woolicombe, Esq.
Cherston - - - - -	1	200½	
Bideford Bridge - -	2¼	202¼	
l. to Totness 8¼ *m.*			
* Ivy Bridge - - -	2	204¼	*Ridgeway.* Near, on *r*, Chatlewood, — Spark, Esq. A mile beyond Ridgeway, on *l*, Saltram, Lord Boringdon, and on *r*, Boringdon Park.
Cross the Erme river.			
r. to Tavistock 16½ *m.*			
Woodland - - - -	¾	205½	
Chadleigh - - - -	¼	206	
Lee Mill - - - - -	1¼	207¼	*Plym River.* A mile beyond, on *r*, Higher Efford, W. Clark, Esq.; and Lower Efford, Col. Nelson; and beyond, on *l*, J. L. Lewis, Esq.
Cross the Yealme river.			
* Ridgeway - - - -	4	211¼	
Or * *PLYMPTON EARL* 4½ *m.*			
The Plym River - -	1¾	212½	*Plymouth.* A mile before Plymouth, on *l*, Totehill, John Culme, Esq.
* *PLYMOUTH* - -	3½	216	
r. to Saltash across the Ferry 4½ *m*			*Plymouth Dock.* On the *l*, across the Crimble Passage, Mount Edgcumbe, Earl of Mount Edgcumbe.
* Plymouth Dock - -	2	218	

LONDON to PLYMOUTH, by NEWTON BUSHEL, TOTNESS, and MODBURY.

* *To* EXETER, *Devonshire, p.* 42	—	173
Alphington	2	175
l. to Star Cross 8½ *m.; r. to Chudleigh* 7½ *; forward to*		
Kenford	2	177
Haldon Hill	2	179
Sandy Gate, *Red Lion*	6½	185½
Cross the Teign river.		
* *NEWTON BUSHEL*	2½	188
r. to Chudleigh 6 *m.; to Ashburton* 7½.		
Two Mile Oak	2	190
Bow	2½	192½
Cross the Dart river.		
* *TOTNESS*	3½	196
r. to Ashburton 8 *m.; and to Plympton Earl* 18½.		
Near Ingleburn, r. to Kingsbridge 9½ *m.*		
Ingleburn	2¼	198¼
Cross the Avon river.		
Luckbridge	5¼	204
l. to Dartmouth 11½ *m.*		
Brownson	1	205
* *MODBURY*	3	208
Cross the Erme river.		
Sequer's Bridge	2	210
Cross the Yealme river.		
Yealmpton	3½	213½
Brixton	1½	215
* *PLYMPTON EARL*	2½	217½
Plympton St. Mary	½	218
The Plym River	1	219
* *PLYMOUTH*	3½	222½

Alphington. A mile beyond, on *r*, Peamore, S. Kekewich, Esq.; and a little farther, on *l*, Kenbury, — Cook, Esq.

Kenford. A little beyond, on *r*, James Templer, Esq.; on *l*, Trehill, John Ley, Esq.; Bickham, — Short, Esq.

Haldon Hill. Ascending the hill, see, on *r*, at a distance, Haldon House, Sir Law. Palk, Bart. On *l*, Castle Lawrence, built in honour of the late General Lawrence. From the top of Haldon Hill, which is 813 feet above the level of the sea, towards the left, you have a fine view of the city of Exeter, and Topsham, Lympstone, and Exmouth, on the left bank of the river Exe. On the right bank of the Exe may be seen Powderham Castle, Lord Visc. Courtenay; beyond it, the woods of the Earl of Lisburne, and the river Exe to the sea. You have likewise a view of Mount Radford, John Baring, Esq.; of Nutwell, Lord Heathfield, &c. On *r*, High Tor Rocks, one on the point of a hill, the other in the centre of a dip in the hill, are visible all the way to Totness; but as you go on appear almost close together. They are sea marks.

Sandy Gate. Near, on *r*, Ugbrook, Lord Clifford; and beyond it, on *l*, Lyndridge, Rev. John Templar.

Newton Bushel. On *l*, Knoles; and a little beyond, on *r*, Broadridge; which, with several other points near them, afford some of the most pleasing and picturesque prospects that can any where be found.

Bow. A mile and a half beyond, on *l*, Berry Castle, Duke of Somerset.

Ingleburn. On *l*, — Watton, Esq.

Luckbridge. On *r*, Maridge, — Tayler, Esq.

Modbury. Near, on *l*, Traine, — Swete, Esq.

Yealmpton. On *l*, Puslinch, — Yonge, Esq.; and about a mile farther, on *l*, Kitley, John Pollexfen Bastard, Esq.

Brixton. On *l*, Coffleet, — Veal, Esq.; and about a mile farther, on *l*, Sherford, — Buckford, Esq.

Plym River. Near, on *l*, Saltram, Lord Boringdon.

(For the other seats, see p. 72.)

Or, another Road to PLYMOUTH.

* *To TOTNESS, Devonshire, above*	—	196
Wonton	4¼	200¼

Totness. Two miles beyond, on *l*, Sandwell, — Lear, Esq.

Horsbrook	1	201¼	*r. to Exeter, through Chudleigh 29¼ m.*		
r. to Brent 1½ m.			* Ivy Bridge	2	206½
Lady Down	1½	202¾	* *PLYMOUTH, p. 72*	11½	217½
A little farther, r. to Brent 2½ m.; l. to Modbury 4.					
Bideford Bridge	1½	204¼			

Horsbrook. Beyond, on *l*, Black Hall, — Fowell, Esq.

LONDON to PLYMOUTH, by MORETON HAMPSTEAD and TAVISTOCK.

* *To* EXETER, *Devonshire, p. 42*	—	173	Whitechurch	1½	208½
Pocomb	2½	175½	Horra Bridge	2	210½
Longdown End	1½	177	Roborough Inn	5	215½
Crew	1	178	New Inn	2	217½
MORETON HAMPSTEAD	7	185	Nackershole, T. G. and New Inn	½	217¾
Wormhill	3	188	*½ m. farther, r. to Plymouth Dock; l. to*		
Entrance of Dartmoor Forest	1	189	* *PLYMOUTH*	3	220¾
New House	3	192			
Dart River	6¾	198¾			
l. to Ivy Bridge 15 m.					
Merriville Bridge	3	201¾			
3 m. farther, r. to Oakhampton 17 m.; l. to Plymouth, by Horra Bridge, leaving Tavistock on r, 12½; which will save above 3 m.; or, forward to					
* *TAVISTOCK*	5	206¾			
Cross the Tavy river.					
r. to Oakhampton 18 m.; to Launceston 12½; and to Callington 9.					

Moreton Hampstead has a noted market for Yarn.

Tavistock is situated on the Tavy river, over which there is a Stone Bridge of five arches. It is well watered, (a brook running through almost every street) and a flourishing place, though not so large as formerly. Tavistock was famous for its stately abbey, which is now divided into tenements. This abbey was built by King Edgar's son in 961. At Tavistock, Tavistock House, Duke of Bedford.

LONDON to PLYMOUTH, by EXETER, OAKHAMPTON, and TAVISTOCK.

* *To OAKHAMPTON, Devonshire, p. 69*	—	195½	Cross the river Lid.		
Stourton	4½	199¾	Brent Tor, T. G.	3½	207¾
Pig's Lea	4½	200½	* *TAVISTOCK*	4	211½
Downton	2½	203¼	* *PLYMOUTH, above*	14	225¾
l. to Horra Bridge, leaving Tavistock on r, 11 m.; thence to Plymouth, above, 10½; or, r. to					
Lidford	1	204¼			

Lidford. A remarkable Bridge, and a natural Cascade.

Brent Tor is a church on a pyramidical Hill, which serves as a land-mark for vessels entering Plymouth Sound.

LONDON to BERE FERRIS.

* *To TAVISTOCK, Devonshire, p. 74* -	—	206¾
* *l. to* Bere Alston - -	5	211¾
Bere Ferris - - - -	3	214¾

Bere Alston is only a Hamlet of Bere Ferris, though it sends two Members to Parliament.

LONDON to TEIGNMOUTH.

* *To* EXETER, *Devonshire, p. 42* - -	—	173
Alphington - - - -	2	175
r. to Chudleigh 7½ m.; forward to Newton Bushel 13; l. to		
Powderham Castle - -	5	180
Star Cross - - - -	1½	181½
Mount Pleasant - - -	4	185½
* Dawlish - - - -	2	187½
* Teignmouth - - -	3	190½
OR,		
To Haldon Hill, *Devonshire, p. 73* - -	—	179
* *l. to* Teignmouth - -	9	188

Powderham Castle is a seat of Lord Viscount Courtenay; and opposite to it, on the other side of the Exe river, is Nutwell, Lord Heathfield.

Teignmouth is divided into two parishes, East and West Teignmouth. The Danes landed here in 970, and the French burnt a great part of it in the reign of Queen Anne. East Teignmouth is a celebrated bathing place, and contains a theatre, public rooms, &c. Its chief commerce consists in carrying potter's clay to Staffordshire, Liverpool, &c. It has likewise some trade to Newfoundland; but its prosperity depends chiefly on its summer visitors. On the opposite bank of the Teign river is the village of Shaldon, likewise a noted bathing place. Teignmouth contains several good houses; as Teignmouth House, John Baring, Esq.; Bitton, — Praed, Esq.; and the Cottage, Mrs. Boscawen.

LONDON to DARTMOUTH, with a Branch to BRIXHAM.

* *To NEWTON BUSHEL, Devonsh. p. 73*	—	188
1½ m. farther, r. to Totness 6½ m.; l. to		
Abbots Kerswell - -	2	190
Compton - - - -	3	193
Marldon - - - - -	1	194
A mile farther, r. to Totness 5 m.; l. to Paington ½ m.		
Gampton - - - -	5	199
l. to Brixham 2 m. London to		
* Brixham 201 *m.*		
Kingsweare - - - -	4	203
Cross the Ferry to		
* *DARTMOUTH* - -	½	203½
OR,		
* *To TOTNESS, Devonshire, p. 73* - -	—	196
* *l. to DARTMOUTH*	9½	205½

Abbots Kerswell. Beyond, on *r*, Whaddon Court, — Templar, Esq.

Marldon. On *l*, Berry Castle, Duke of Somerset.

Gampton. A mile before, on *r*, at Walton, Walton Court, Sir John Rogers; and Greenway, E. Elton, Esq.; on *l*, Lupton, Sir F. B. Yarde.

Brixham is a sea-port on the west side of Torbay, celebrated for its fishery. The Prince of Orange landed here in 1688. Near Brixham, Upton House, J. Cutler, Esq.

Kingsweare. Near, on *l*, Nethway, J. Seale, Esq. At Kingsweare, Kittery Court, Rev. T. Fownes.

☞ *In going to Dartmouth, by Totness, you avoid Dartmouth Ferry.*

OR,		
* *To* TOTNESS, *Devonshire, p.* 73 - -	—	196
2 *m. farther, r. to Modbury* 10 *m.; l. to*		
Harberton Ford - -	3	199
Burton Hill - - - -	2	201
Morleigh, *New Inn* -	3/4	201¾
r. to Modbury 7¼ *m.; l. to*		
Halwell - - - - - -	1	202¾
* *DARTMOUTH* - -	7½	210

Halwell. Col. Edmonds.

LONDON to KINGSBRIDGE.

To Morleigh, *New Inn, Devonshire, above* -	—	201¾
r. to Modbury 7¼ *m.; l. to Dartmouth* 8¼.		
Mounts - - - - -	3½	205
* *KINGSBRIDGE, or DODBROOK* - -	3	208

Morleigh. On *l*, at Halwell, Col. Edmonds.

Kingsbridge and *Dodbrook* are joined by a bridge over the river Salcomb.

LONDON to TRURO, through TAVISTOCK.

* *To TAVISTOCK, Devonshire, p.* 74 -	—	206¾
New Bridge over the Tamer River - - -	3½	210¼
CALLINGTON, or KELLINGTON, Corn.		
r. to Launceston 11¼ *m.; l. to Saltash* 9.	5½	215¾
Nottar Bridge over the Lynher River - -	2	217¾
St. Ive - - - - - -	3	220¾
Cross the Tidi river.		
Pengover - - - - -	2	222¾
* *LESKARD* - - -	2	224¾
l. to Plymouth Dock, by Tor Point, 16½ *m.; to Saltash* 14 *; and to St. Germains* 9½.		
Dobwalls - - - - -	2	226¾
Tap House - - - -	5	231¾
r. to Bodmin 7 *m.; l. cross the Fowey river to*		
* *LESTWITHIEL* -	4¾	236½
r. to Bodmin 6 *m.;* 1¾ *farther, r. to Bodmin* 6.		
St. Blaizey - - - -	4	240½
* St. Austle - - - -	4¼	244¾
Sticker - - - - -	2¼	247½
4 *mile farther, at a* T. G., *l. to Tregony* 4½ *m.*		
GRAMPOUND - -	3¼	250¾
Sorne - - - - - -	1¼	252
Probus - - - - - -	1¼	253¼
Tresillian - - - - -	2¼	255½
l. to Tregony 3½ *m.*		
* *TRURO* - - - -	2¼	258¼

Nottar Bridge. A mile beyond, on *l*, Newton, late Sir John Coryton, Bt.

Leskard. On *l*, Cartuther, Mrs. Morshead; and Trenant Park, Sir John Morshead, Bart.

Tap House. Two miles and a half beyond, on *l*, Boconnoc, Lord Grenville.

Lestwithiel. Two miles to the *r*, near the Fowey river, Restormel Castle and its beautiful grounds, Ld. Mount Edgcumbe. About two miles on *l*, Penquite, J. Rashleigh, Esq. Lestwithiel was formerly the county town, and the county members are still elected here.

St. Blaizey is noted for being the landing place of Bishop Blaize, from whom it derives its name, and whose effigy is preserved in the church, which was dedicated to his memory. Beyond Blaizey, on *r*, Tregehan, J. Carlyon, Esq.

Sorne. Beyond, on *l*, Trewithen, Sir Christopher Hawkins, Bart.

LONDON to TRURO, by TORPOINT.

* *To PLYMOUTH, Devonshire, p. 72* -	—	216
r. to Saltash, across the Ferry, 4½ m.; l. to		
* Plymouth Dock - -	2	218
Cross the Tamer river to		
Torpoint, *Cornwall* -	½	218½
St. Anthony - - - -	3¼	221¾
A mile farther, l. to Plymouth, by Crimble Passage.		
Croft Hole - - - -	2½	224¼
l. to Looe 6½ m.		
Junction of the road from Saltash - - -	4	228¼
* *LESKARD* - - -	6¼	234½
* *TRURO, p. 76* - -	33½	268

Torpoint. Beyond, on *r*, Lord Graves. Between Torpoint and St. Anthony, on *r*, Anthony House, Regin. Pole Carew, Esq.

Croft Hole. Three miles beyond, on *r*. of St. Germains, Port Eliot, Lord Eliot. A mile and a half beyond the junction of the road from Saltash, on *r*, Catchfrench, F. Glanville, Esq. Three miles beyond the junction of the road from Saltash, on *r*, Coldrinnick, Capt. Trelawney.

Leskard. Within a mile, on *l*, Cartuther, Mrs. Morshead; and Trenant Park, Sir John Morshead, Bart.

LONDON to TRURO, by CRIMBLE PASSAGE.

* *To PLYMOUTH, Devonshire, p. 72* -	—	216
r. to Saltash 4½ m.; l. to		
Stonehouse - - - -	1	217
Crimble Passage - -	1	218
Maker, *Church* - -	2	220
Milbrook, *Cornwall* -	2	222
Tregantha - - - -	2	224
½ m. farther, r. to Plymouth, by Torpoint Passage.		
Croft Hole - - - -	2	226
* *TRURO, above* - -	43¾	269¾

☞ *The Crimble Passage is not so much in use as the Torpoint Passage. Travellers who have occasion to cross the Crimble, and other Passages from Plymouth or Dock, must be careful to employ the legal Ferryboats; otherwise they will be obliged to pay the fare twice.*

Crimble Passage. Between Crimble Passage and Maker Church, on *l*, Mount Edgcumbe, E. of Mount Edgcumbe, the most beautiful and interesting situation in the kingdom. The Promontory of Mount Edgcumbe is in Devonshire.

LONDON to FOWEY.

To Croft Hole, *Cornwall, above* - - -	—	224¼
r. to Leskard 10¼ m.; l. to		
Downderry - - - -	3	227¼
Cross the Seaton river.		
Frogmoor - - - -	2	229¼
Bodiga - - - - -	¾	230
EAST LOOE - - -	1¼	231¼
Cross the Looe river to		
West Looe - - - -	¼	231½
Treweers - - - -	3¼	234¾
Trenewan - - - -	1	235¾
Cross the Fowey river to		
FOWEY - - - - -	3¾	239½

OR,

* *To LESTWITHIEL, Cornwall, p. 76* - -	—	236½
l. to FOWEY - - -	5½	242

East Looe is joined to West Looe by a large stone bridge of fifteen arches; it is chiefly a fishing town.

Fowey has a considerable pilchard fishery. About three miles from it, on an eminence near the sea, is Menabilly, Philip Rashleigh, Esq. The noble range of ocean before the town of Fowey, the surrounding hills, the rocky scenery, the old castle, with other venerable ruins, afford ample scope for the genius of the Painter and the Poet.

LONDON to ST. GERMAINS.

To Croft Hole, *Cornwall, p.* 77	—	224½
r. to ST. GERMAINS	3½	227¾
OR,		
* *To PLYMOUTH, Devonshire, p.* 72	—	216
Weston	2¾	218¾
Cross the Tamer river to		
SALTASH, Cornwall—	1¾	220½
A mile farther, r. to Callington 8 *m.; l. to*		
Nottar Bridge	3	223½
Cross the Lynher river.		
Landrake	1	224½
Tidi River	2	226½
Forward to Leskard 8 *m.; l. to*		
ST. GERMAINS	1½	228

St. Germains. Near, on *l*, between the road and the Tidi river, Port Eliot, Lord Eliot.

St. Germains was once a Bishop's See; but it now consists chiefly of Fishermen's Cottages, though it is governed by a Mayor, and sends two Members to Parliament. In the Church, which is large and handsome, there are still an Episcopal Chair, and the Stalls of the Prebendaries.

LONDON to ST. MAWES.

To Sticker, *Cornwall, p.* 76	—	247½
A mile farther, at the T. G., *r. to Grampound* 2¼ *m.; l. to*		
TREGONY	5¼	252¾
r. to Truro 6¼ *m.; l. to*		
Thiee Gates	2¾	255½
Treworlas	1¾	257¼
1½ *m. farther, l. to St. Anthony; r. to*		
St. Mawes	5	262½

Tregony. On *r*, on the bank of the Fal, Trewarthenick, Francis Gregor, Esq. The house is beautifully situated, commanding rich prospects.

St. Mawes, though but a hamlet of St. Just, about a mile and a half distant, sends two Members to Parliament. Henry VIII. built a Castle here, opposite to Pendennis Castle, on the other side of Falmouth Bay, which was likewise built by Henry VIII.

LONDON to FALMOUTH.

To Sticken Bridge, *Cornwall, p.* 70	—	262¾
Forward to Helstone 11 *m.; l. to*		
PENRYN	2¾	265½
r. to Helstone 10 *m.; l. to*		
* *FALMOUTH QUAY*	3½	268¾
Pendennis Castle	1½	270¼

Falmouth has a noble and capacious Harbour, where there are moorings and shelter for our fleet when driven off Brest. It is also the station of the Packet-boats for Spain, Portugal, the West-Indies, and America. The entrance is defended by the Castles of St. Mawes and Pendennis, built by Henry VIII. Opposite to Falmouth, at its entrance, across the ferry, is the village of Flushing, a remarkably healthy and sheltered situation; and close to it, Trefusis, Lord Clinton.

LONDON to ST. IVES.

* *To REDRUTH, Cornwall, p.* 71	—	262¾
* Camborne	3½	266¼
Hayle Copper House	5	271¼
Cross the Hayle river to		
Lelant	2	273¼
* *ST. IVES*	3	276¼

Redruth. Between Redruth and Camborne, on *r*, Tehiddy, Lord De Dunstanville.

Lelant. On *l*, Trevethus Hall, M. Praed, Esq.

☞ *From St. Ives to Penzance is* 8 *m.; viz. to Nanseledry* 3, *thence to Penzance* 5.

LONDON to PADSTOW.

* *To LAUNCESTON, Cornwall, p. 70* - -	—	213¾
Newport - - - - -	½	214¼
St. Stephen's Down -	1	215¼
Egloskerry, *or* Egglesherry - - - - -	1½	216¾
Kett's Moor - - - -	4½	221¼
Haleworthy - - - -	1½	222¾
r. to Bossiney 10 *m.; l. to* Davidstow - - - -	1½	224¼
CAMELFORD - -	4	228¼
Tramagennow - - -	1	229¼
l. to Bodmin 12 *m.* Helson - - - - -	1	230¼
Knert's Mill - - -	1½	231¾
St. Teath - - - -	½	231¾
l. to St. Columb 16½ *m.; r. to* Tregear - - - - -	2½	234¼
Peadogget - - - -	1	235¼
St. Endellion - - -	1½	236¾
r. to St. Minver - -	3	239¾
l. to Trediffic - - -	1	240¾
Tredilly - - - - -	1	241¼
Cross the Camel river to *PADSTOW* - - -	1½	243¼

Newport. On *r*, Werrington Park, Duke of Northumberland.

Camelford. Here King Arthur was mortally wounded by his nephew Mordred, who was killed on the spot.

Padstow is conveniently situated for trade with Ireland, at the Mouth of the Camel river; but the Harbour, though capacious, is difficult of access. Its trade is in slate-tiles, and in herrings. From hence to St. Ives the country is fruitful and pleasant, and the hills produce tin, copper, and lead. The learned Dr. Prideaux was a native of Padstow.

LONDON to BOSSINEY.

To Haleworthy, *above* -	—	222¾
Bosscastle - - - -	7	229¾
Bossiney - - - - -	3	232¾

Bossiney. Near, are the noble remains of a Castle, formerly a seat of the Duke of Cornwall, and said to be the birth-place of King Arthur.

LONDON to ST. COLUMB and ST. MICHAEL.

To St. Teath, *Cornwall, above* - - - - -	—	231¾
r. to Padstow 11½ *m.* *Near Wade Bridge, l. to Bodmin* 6 *m.* Wade Bridge - - -	7½	239¼
Cross the Camel river. St. Breock - - - -	1	240¼
A mile farther, l. to Padstow 5½ *m.* High Ranridge - - -	4½	244¾
2 *m. before St. Columb, r. to Padstow* 6 *m.* *ST. COLUMB* - -	6½	251¼
* Indian Queen Inn -	3	254¼
l. to Bodmin 9½ *m.; r. to* Fradden - - - - -	1	255¼
Summer Court - - -	3	258½
* St. Michael - - -	1½	259¾

Wade Bridge. On *r*, Edw. Fox, Esq. Near, are nine large stones in a row, called the Sisters. About three miles farther to the *l*, in the road to Bodmin, Pencarrow Park, Sir W. Molesworth, Bart.

☞ *From St. Michael, roads branch to Redruth, and thence through St. Ives, to the Land's End (see p. 71); and to Truro, and thence to the Land's End (see p. 70 and 71).*

LONDON to BATH, (M. M.) MAIL COACH ROAD.

* *To HOUNSLOW, Middlesex, p. 37* -	—	9¾
l. the Mail Coach Road to Exeter 163¼ *m.; and to Poole* 103.		
r. over Hounslow Heath to		
* Cranford Bridge - -	2½	12¼
* Sipson Green - - -	1½	13¾
Longford - - - - -	1½	15¼
Cross the Coln river.		
* Colnbrook, *Bucks* -	2	17¼
1½ *m. further, l. to Windsor, by Datchet,* 3¼. *London to*		
* *WINDSOR* 22 *m.*		
* Slough - - - - -	3¼	20½
l. to Eton 1½ *m.; thence, cross the Thames to Windsor* ¾. *London to*		
Eton College 22 *m.*		
London to		
* *WINDSOR* 22¾ *m.*		
* Salt Hill - - - - -	¾	21¼
* Maidenhead Bridge -	4	25¼
Cross the Thames river.		
* *MAIDENHEAD, Berks* - - - - -	¾	26
r. cross the Thames to Great Marlow, Bucks, 5 *m. London to*		
* *GREAT MARLOW* 31 *m.*		
* Golden Fleece - -	¾	26¾
l. to Oxford, by Henley, 31½ *m.*		
Maidenhead Thicket -	1	27¾
Hare Hatch - - - -	4½	32
Twyford - - - - -	2	34
Cross the Loddon river.		
Within a mile of Reading, l. to Oakingham 7 *m.*		

Cranford Bridge. On *r*, Cranford Park, Earl of Berkeley.

Longford. On *l*, at Stanwell, Lady Cath. Stanhope; and Stanwell Place, Sir Wm. Gibbons, Bart.

Colnbrook. On *r*, Riching's Park, John Sullivan, Esq. On *l.* of 19, Ditton Park, late Earl Beaulieu; and on *r*, Langley Park, Sir R. B. Harvey, Bt.

Slough. On *l*, Windsor Castle; Eton College; Cranbourne Lodge, late Duke of Gloucester; and St. Leonard's Hill, Gen. Harcourt. Near Slough, Burnham Grove, Sir Wm. Johnston, Bart.

Salt Hill. On *r*, Baylis, Marquis of Bute; and farther to the *r*, Stoke Park, John Penn, Esq. At Salt Hill, Earl Grosvenor, and late Earl Beaulieu. At 23½, on *r*, Lady Ravensworth; on *l*, Huntercombe, Sir Wm. Young, Bt.

Maidenhead Bridge. On *r*, at Taplow, Earl of Inchiquin; and Taplow Lodge, Marquis of Thomond. From the Bridge, on *r*, see the ruins of Cliefden, belonging to the Marquis of Thomond; and Hedsor Lodge, Lord Boston; near which is Dropmore, Lord Grenville; on *l*, Braywick, ——; and Cannon Hill, Jas. Law, Esq. Beyond the Bridge, on *r*, Sir Isaac Pococke, Bart.; and on *l*, Sir Wm. Herne.

Maidenhead. Entrance, on *l*, late Pennystone Powney, Esq.

Maidenhead Thicket. Near, on *l*, Miss Lowndes; and at a distance across the Heath, John Sawyer, Esq., and the Spire of Shottesbrook Church, near which is the seat of A. Vansittart, Esq.; and farther on *l*, Woolley Hall, Rev. W. Palmer. On *r*, Hicks, Lord Dorchester; and at some distance, Sir W. East, and Bisham Abbey, G. Vansittart, Esq.

Hare Hatch. Within a mile, on *r*, Bear Place, Capt Ximenes; a quarter of a mile farther, Kilgreen, Hen. Bonham, Esq.; and on *l*, Scarlet, L. Perrot, Esq. At Hare Hatch, on *l*, S. Girdler, Esq.

Twyford. Before, on *l*, on a hill, Ruscombe House, Lady Howard; and a little beyond, on *r*, at a distance, Shiplake, E. Biscoe, Esq.

On *r.* of 36, Sunning, R. Palmer, Esq.; and on *l*, Woodley, J. Wheble, Esq.

Near 37, on *l*, Early Court, Rt. Hon. Sir

* *READING* - - -	5	39
Cross the Kennet river.		
r. to Henley 8 m.; to Wallingford 15¾; l. to Basingstoke 16.		
Calcot Green - - - -	2½	41½
* Theal - - - - -	2	43½
Puntifield - - - -	1½	45
r. to Wallingford 13½ m.		
3 m. farther, l. to Kingsclere 9½ m.; and to Basingstoke 10¼.		
* Woolhampton - -	4¼	49¼
Thatcham - - - -	3¾	53
* Speenham Land - -	3	56
Or, NEWBURY 3¼ m.		
r. to Oxford 26¼ m.		
* Speen Hill - - -	½	56½
Speen - - - - - -	½	57
Halfway House - - -	3	60
Before Hungerford, cross the Kennet river.		
* *HUNGERFORD* -	4½	64½
r. to Oxford 30½ m.		
Cross the Kennet and Avon Canal.		
Froxfield, *Wiltshire* -	3	67½
Cross Ford - - - -	1½	69
l. to Baldwin 2 m.		
Savernake Forest - -	2¾	71¾
* *MARLBOROUGH* -	2¾	74½
r. to Swindon 13 m.; l. to Andover 23¼ m.		

Wm. Scott; and on *r*, at a distance, Caversham Park, Chas. Marsack, Esq. Near 38, on *l*, White Knights, Marquis of Blandford.

Reading. Through the town, on the hill, on *l*, Coley Park, — Macconell, Esq.; a little beyond, on *r*, Prospect Hill, J. E. Liebenrood, Esq.

Calcot Green. On *r*, J. Blagrave, Esq.

Theal. On *l*, see Sulhampstead, Wm. Thoyts, Esq.; and on *r*, see Englefield House, R. Benyon, Esq.; a mile farther, on *r*, Beenham House, Rev. Dr. Bostock. On *l.* of the road from Reading to Newbury, see at a distance, Kingsclere and Highclere Hills in Hampshire, of which Highclere is 900 feet perpendicular above the level of the sea.

Puntifield. On *l*, Padworth House, R. Clark, Esq.

Woolhampton. Near, on *l*, Aldermaston House, Edw. Long, Esq.; and a little beyond, Wasing, — Mount, Esq.; on *r*, Woolhampton House, Visc. Falmouth. A mile beyond Woolhampton, on *r*, Midgham, W. S. Poyntz, Esq.

Thatcham. On *r*, Dunston Park, Sir John Croft, Bart.

Speen Hill. Near, on *l*, a white house, Mrs. Penn; and a red house, Miss Hubbart; on *r*, Shaw Place, Sir Joseph Andrews, Bart.

Speen. On *r*, Donnington Castle (formerly the residence of the famous Chaucer) Col. Stead; in the bottom, Fred. Parry, Esq. A mile beyond Speen, on *l*, Benham Park, late Margrave of Anspach.

Hungerford. Within a mile, on *l*, Hungerford Bark, J. Willes, Esq. From Hungerford Bridge, on *r*, see Chilton Lodge, John Pearse, Esq.

At 67, on *r*, Littlecot, Gen. Popham; opposite Gen. Popham's gate, on *l*, see the New Ordnance Barracks, and the Magazines by the navigable canal.

Froxfield. A large Hospital for Clergymen's Widows, founded by the Duchess of Somerset. On *r.* of 70, Ramsbury Manor, C. Bailey, Esq.

Savernake Forest. On *l*, the avenue through Savernake Forest to Tottenham Park, Earl of Aylesbury.

Marlborough. Leaving the town, on *l*, the Castle Inn, formerly a seat of the Duke of Somerset.

Fifield	2½	77
Overton	1½	78½
West Kennet	1¼	79¾
Silbury Hill	¾	80½
* Beckhampton Inn	1	81½
r. to Bath, through Chippenham, 25¾ m.; l. to		
Wandsditch	3¼	84¾
r. to Bath, by Sandy Lane, 21¾ m.		
Cross the Kennet and Avon canal,		
* *DEVIZES*	4	88¾
l. to Ludgershall 20 m.; to Salisbury 22; to East Lavington 6. Through the town, r. to Chippenham 10½; l, cross the canals to		
Seend	4	92¾
l. to Trowbridge 6 m. London to		
* *TROWBRIDGE 98¾ m.*		
* *r. to* Melksham	3¼	96
l. to Bradford 6 m. London to		
* *BRADFORD 102 m.*		
r. to Shaw	1¾	97¾
r. to Bath, through Corsham, 13 m.		
Shaw Hill	¼	98
Atford	1½	99½
Horse and Jockey	1½	101
Kingsdown Hill	2	103
Bathford, *Somersetsh.*	1	104
Through Bathford, r. to Chippenham 9¼ m. A little farther, on r, the Fossway, or Roman road to Cirencester.		
Bath Easton	¾	104¾
Walcot, T. G.	1½	106¼
* BATH	1	107¼

Fifield. On *l*, Lockeridge House, Duke of Marlborough.

On *l.* of 79, Kennet Hall, — Miles, Esq.

Silbury Hill, a remarkable Barrow, on the *r.* of which is Aubury, the remains of a Druid's Temple, Arthur Jones, Esq.

Devizes. On *r*, New Park, James Sutton, Esq.; on *l*, South Broom House, J. E. Heathcote, Esq. Beyond Devizes, on *l*, under the Hills, Earl Stoke Park, Jos. Smith, Esq.

Seend. On *l*, Lord Wm. Seymour, and a little farther, A. Awdry, Esq.

Melksham. On *l*, Miss Thresher.

Shaw. On *l*, Shaw House, — Neale, Esq.

Shaw Hill. Sam. Heathcote, Esq.

Horse and Jockey. On *l*, at South Wraxhall, Walter Long, Esq.

Kingsdon Hill. On *r*, Shockerwick, W. Wiltshire, Esq.; and on *l*, late Sir Thomas Miller, Bart.

Bath. On *l*, Prior Park. The House, formerly — Allen, Esq., is now uninhabited, and going to be pulled down.

LONDON to BATH, by WINDSOR,

* *To WINDSOR, Berkshire, p. 80*	—	22
* Winkfield Plain	3½	25½
Haly Green	2½	28
Warfield	1½	29½
**READING, p. 55 & 56*	10	39½
* BATH, *p.* 81 & 82	68¼	107¾

☞ *This road is travelled in the summer time, on account of the many rural prospects it affords.*

Windsor. A mile from Windsor, on *l*, Windsor Great Park, His Majesty. Two miles from Windsor, on *r*, St. Leonard's Hill, Gen. Harcourt; and Sophia Farm, G. Birch, Esq. Three miles from Windsor, on *l*, Cranbourn Lodge, late His Royal Highness Duke of Gloucester; near which is Fern Hill, Lady Knowles; on *r*, New Lodge, Gen. Hodgson; also seats of Sir Alexander Crawford, S. Batson, and James Bannister, Esqrs.

Winkfield Plain. A Free Grammar School, endowed by Visc. Ranelagh. On *l.* of Winkfield Plain, Ascot Place, Daniel Agace, Esq.; and Ascot Heath, where His Majesty's Stag Hounds are kept.

Haly Green. On *r*, Hon. J. A. S. Wortley; on *l*, Sir John Benn Walsh, Bart.

LONDON to BATH, by SANDY LANE.

* *To* Beckhampton Inn, *Wiltshire, p.* 82 - -	—	81½	*Near Bath Easton, on r, the Foss way to Cirencester.*		
r. to Bath, by Chippenham, 25¼ *m.; l. to*			Bath Easton, *Somersetsh.*	3½	104
			Walcot, T. G. - - - -	1½	105½
Wandsditch - - - -	3¼	84¾	* BATH - - - - -	1	106½
l. to Bath, by Devizes, 22½ *m.; r. to*					
Sandy Lane, *George* -	5¼	90	*Sandy Lane.* Near, on *r*, Whetham, Colonel Money. On *r.* of Sandy Lane, Bow Wood, Marquis of Lansdown; and on *l*, Spy Park, Colonel Thornton.		
l. to Devizes 6 *m.; r. to Chippenham* 4½.					
Bowdon Hill - - -	2	92	*Bowdon Hill.* On *r*, Bowdon Park, B. Dickinson, Esq. Beyond Bowdon Hill, on *l*, between the Wilts. and Berks. canal and the Avon river, Stroud, D. Smith, Esq.		
Cross the Wilts. and Berks. canal.					
Cross the Avon river.					
Laycock - - - - - -	1½	93½	*Laycock.* Near, on *r*, Laycock Abbey, Countess of Shrewsbury. On *r.* of Laycock, Lackham, Jas. Montague, Esq.; and a little farther, on *r*, at Notton, J. Awdry, Esq. Between Laycock and Corsham, on *l*, Robert Hulbert, Esq.		
l. to Melksham 3 *m., and to Trowbridge* 8½; ½ *m. farther, r. to Chippenham* 3½.					
Corsham - - - - -	3¼	96¾	*Corsham.* On *r*, Corsham House, Paul Methuen, Esq., and R. Neale, Esq.		
l. to Melksham 4½ *m.*					
Peckwick - - - - -	1	97¾			
r. to Chippenham 4½ *m.*					
Box - - - - - - -	2¾	100½			
3 *m. farther, l. to Devizes* 15½.					

LONDON to GREAT MARLOW, continued to HENLEY on THAMES.

See p. 80 - - - - -	—	31	*Burnham.* On *l*, at Taplow, Marquis of Thomond.
OR,			*Hedsor.* Lord Boston, and on *l*, the ruins of Cliefden, belonging to the Marquis of Thomond; and Dropmore, Lord Grenville.
To the 23d mile-stone on the Bath-road, *p.* 80 - - - - - - -	—	23	*Bone End.* On *l*, Bisham Abbey, Geo. Vansittart, Esq.
r. to Burnham, *Bucks* -	1	24	*Little Marlow.* Under the Chiltern Hills, Lady Clayton.
Hedsor - - - - -	3	27	
Bone End - - - - -	1	28	*Great Marlow.* Here is a Military School, established and patronized by H. R. H. the Duke of York. A mile and a half beyond, on *l*, Harleyford, Sir Wm. Clayton, Bart.; and on the other side of the Thames, Hurley Place, G. A. Kempenfelt, Esq.; and two miles and a quarter on *l*, Deanfield, Mrs. Scott.
Little Marlow - - -	2	30	
* *GREAT MARLOW*	1¼	31¼	
r. to High Wycomb 5 *m.; l. to Maidenhead* 5. *Through Great Marlow, r. to Oxford* 26¼.			
l. to Medenham - -	3¼	35	
Mill End - - - - -	1	36	*Mill End.* Beyond, on *r*, — Lane, Esq.
Fawley Court - - -	2	38	*Fawley Court.* Strickland Freeman, Esq.
* *HENLEY, Oxfordsh.*	1½	39½	

Within a mile of Wells, l. to Frome 16 *m.*		
* WELLS	5¾	125½
l. to Shepton Mallet 5 *m.; r. to Bristol* 21.		
* *GLASTONBURY*	5½	131
l. to Shepton Mallet 8¾ *m.*		
Street	2	133
l. to Somerton 7 *m.*		
Walton	1½	134½
* Piper's Inn	1¼	135¾
r. to Bridgewater 11 *m.; l. to Castle Cary* 15 *m.; to Somerton* 6 *m.; and to*		
Pedwell	1	136¾
Grenton	1½	138¼
King's Sedgemoor, T. G	½	138¾
Blindman's Gate	1¼	140
Othery	1½	141½
Burrowbridge	1¼	142¾
Cross the Parrot river.		
King Alfred's Pillar *on l.*	1	143¾
East Lyng	1	144¾
Durston	3	147¾
A little farther, r. to Bridgewater 7¼ *m.*		
* *TAUNTON*	5	152¾
r. to Minehead 23 *m.; to Wiveliscombe* 12 *; l. to Chard* 11¼ *; to Honiton* 18.		
Bishop's Hull, *Church*	1¾	154½
Ramwell	1¼	155¾
Chilson	3	158¾
* *WELLINGTON*	1	159¾
Rockwell Green	1	160¾
Bluet's Cross, *Devonsh.*	2½	163¼
* Maiden Down	1	164¼
South Appledore	2	166¼
A little farther, r. to Tiverton 6¾ *m.*		
Welland	3½	169¾
* *COLLUMPTON*	2¾	172
l. to Honiton 10½ *m.; r. to Tiverton* 5¾.		
Bradnich	2½	174½
Monkaton	2½	177
Staffords	4¾	181¾
* EXETER	2	183¾

Glastonbury. The ruins of the Abbey and the Tor.

Street. On *l*, at Butleigh, Lord Glastonbury. Beyond Street, on *r*, Sharpham Park, Lord Rolle.

King Alfred's Pillar is a Monument erected to his memory, at Otheiney, by J. Slade, Esq.; and about two miles from it, on *r*, Maunsell, J. Slade, Esq.

Durston. On *r*, at Monkton, Walford House, H. W. Sandford, Esq.; and half a mile farther, Court House, M. Brickdale, Esq., and Rev. Dr. Crossman.

Chilson. Near, on *r*, Hetherstone Park, Sir T. Gunston, Bart.

Wellington. On *r*, H. Sawyer, Esq.

Bluet's Cross. On *r*, — Bluet, Esq.

Maiden Down. On *l*, see the Black Down Hills, where the whet-stones are dug.

South Appledore. On *r*, late Lady Lloyd. Between South Appledore and Welland, on *l*, Breedwell, R. H. Clark, Esq.

Monkaton. On *r*, Kelleton House, Sir T. D. Ackland, Bart.

Staffords. A mile beyond, on *r*, at Stoke Hill, J. Sanders, Esq.

LONDON to BRISTOL, the MAIL COACH ROAD, continued by a Mail Coach from BRISTOL to HAVERFORDWEST and MILFORD HAVEN.

* *To HOUNSLOW, Middlesex, p.* 37	—	9½
* Beckhampton Inn, *Wiltshire, as p.* 82	71½	81½
l. to Bath, by Devizes, 25¼ *m.; r. to*		

Hounslow is situated on the edge of a Heath, on which are some Powder Mills. James II formed an encampment on this Heath, after the suppression of the Duke of Monmouth's rebellion.

Cherhill - - - - -	4	85½	*Cherhill.* On *r*, Compton Basset House, J. Walker Heneage, Esq.; a mile farther, on *l*, Blacklands, H. Maundrell, Esq.
* *CALNE* - - - -	2¾	87¾	*Calne.* Before, on *l*, a White Horse cut out of the hill, a remarkable landmark. At Calne, on *l*, the Castle, Sir C. Edm. Carrington. Beyond, on *l*, Pinhills, Daniel Bull, Esq.
l. to Devizes 7¾ m.; r. to Wotton Basset 10½.			
Cross a branch of the Wilts. and Berks. canal.			
Derry Hill - - - -	3¼	91	*Derry Hill.* On *r*, at Studley Hill, Benjamin Brown, Esq.; and on *l*, Bow Wood, Marquis of Lansdown.
l. to Devizes 8¼ m.			
Cross the Wilts. and Berks. canal.			
* *CHIPPENHAM* -	2½	93½	*Chippenham.* Beyond, on *l*, Ivy House, Matthew Humphreys, Esq. Near Lackham House, George Montague, Esq.
Cross the Avon river.			
r. to Malmsbury 9½ m.; to Sodbury 16¼; and to Marshfield 9½. A mile farther, l. to Melksham 6.			
Peckwick - - - - -	4½	98	*Peckwick.* Beyond; on *l*, Corsham House, Paul Methuen, Esq. On *r*. of Peckwick, Hotham Park, C. James, Esq.
l. to Beckhampton Inn, by Sandy Lane, 16¼ m.			
Box - - - - - -	2¾	100¾	*Box.* Two miles beyond, on *r*, Shockerwick, Walter Wiltshire, Esq.; and Rowde, Thos. Wyatt, Esq.
3 m. farther, l. to Devizes 15¾ m.			
Near Bath Easton, on r, the Four-way to Cirencester.			
Bath Easton, *Somersetsh.*	3½	104¼	*Bath.* On *l*, Prior Park. See p. 82.
Walcot, T. G. - - -	1½	105¾	*Newton.* On *l*, Newton St. Looe, William Gore Langton, Esq.; and half a mile farther, on *r*, Kelston House, Lady Hawkins.
* BATH - - - -	1	106¾	*Keynsham.* A little beyond, on *r*, an Asylum, lately built by Dr. Fox, for Insane Persons. A mile beyond, on *r*, — Butcher, Esq.; and farther to the *r*, Hanham Hall, — Creswick, Esq.
r. to Cirencester 17½ m.; and to Bristol, through Kelston 12; l. to Bradford 8½; to Trowbridge 10½; to Frome 13; to Shepton Mallet 15½; to Wells 19½; and to			
Twyverton - - - -	2	108¾	*Brislington.* Near, on *r*, John Weir, Esq.; on *l*, — Ireland, Esq.; and a little farther, on *l*, — Powell, Esq.
Newton - - - - -	1¼	110	*Bristol.* Two miles beyond, on *l*, Cote House, J. Wedgwood, Esq. About a mile west of Bristol is the beautiful village of Clifton, which, for the purity and salubrity of its air, has been denominated the Montpelier of England. Being on an elevated situation, it affords the most charming views over the western part of Bristol, and the Avon river.
l. to Wells, Frome, and Shepton Mallet.			
Keynsham - - - -	4½	114¼	
Brislington - - - -	2¾	117¼	
Near Bristol, l. to Shepton Mallet 19½ m.			
Cross the Avon river to			
*BRISTOL, *Glocestersh.*	2½	119¾	
r. to Marshfield 11 m.; to Sodbury 12; to Wotton under Edge 20; and to Glocester 34¼; l. to West Harptry 10; to Bridgewater 33½; and to Weston 19½.			
l. to Westbury - - -	3¾	123½	*Westbury.* Two miles on *l*, King's Weston, Lord De Clifford; and near it, Henbury, — Daniell, Esq.
Compton Green Field -	3¼	126¾	*Compton Green Field.* On *l*, Knowle, Samuel Worrall, Esq.
2½ m. farther, r. to Aust Passage Inn 2½ m.; l. to			

New Passage - - -	3½	130¼
ss the Severn.		
Black Rock Inn,		
Monmouthshire - -	3	133¼
Chepstow 5 *m.; l. to*		
rtskewit - - - -	1	134½
ick - - - - - -	1½	135¾
Chepstow 4 *m.; and to*		
Monmouth 16.		
. *to* Caerwent, *Ship* -	1½	137¼
Uske 8 *m.; thence to*		
Pontypool 7. *London to*		
USKE 145¾ *m.*		
ONTYPOOL 152¾ *m.*		
ck and Fountain - -	2	139¼
nicorn - - - - -	2	141½
tt's Ash - - - -	2	143¾
m. further, r. to Caerleon		
½ *m. London to*		
ERLEON 140¼ *m.*		
ristchurch - - -	2	145½
Caerleon 1¼ *m.*		
er Newport by a fine new		
tone bridge of five arches,		
ver the Uske river.		
NEWPORT - - -	2½	147¾
Pontypool 8 *m. London to*		
ONTYPOOL 155¼ *m.*		
rough Newport, the Mail		
urns off on *l*, by Tredegar		
louse, and joins this road		
gain at St. Melon's, the		
listance nearly the same;		
. to		
ssalig - - - - -	2¾	150½
Caerphilly, Glamorgan-		
hire, 9¾ *m. London to*		
ERPHILLY 160 *m.*		
ılfway House - - -	3	153½
Melons - - - -	2	155½
Newport by Tredegar		
louse.		
mney Bridge - -	1½	157
ss Rumney river, and		
nter Glamorganshire.		
ath, *Glamorganshire*	1¾	158¾
CARDIFF - - -	1½	160¼
Merthyr Tydvill 24 *m.*		
ss the Taff river.		
Llandaff 2½ *m.; thence*		

☞ *The time of High Water at the New Passage is about an hour earlier than at* BRISTOL QUAY, *and the time of High Water at the Quay may always be seen in the* BRISTOL NEWSPAPERS. *If the wind be* northerly, *the Severn may be passed, at any time, for five hours before High Water; and if the wind be* southerly, *or* westerly, *it may be passed for seven hours after High Water. At the* FULL *and* CHANGE *of the* MOON, *it is High Water at the* NEW PASSAGE *at Seven o'Clock, and the time of High Water is about fifty minutes later every day. The price of the passage for four-wheel carriages is* 12*s.; two-wheel ditto* 6*s.; a horse* 1*s.; cattle* 6*d. a-head; sheep, pigs, and lambs,* 3*s.* 4*d. per score; a man and horse* 1*s.* 6*d.; foot passengers* 9*d. Any person that engages a small boat must pay* 5*s., and* 9*d. for each passenger he takes in it.*

Crick. Crick House, late Major M'Bean.

Caerwent. Here is a Roman Pavement.

Pontypool. John Hanbury Tracey, Esq.

Rock and Fountain. Beyond, on *l*, Pen How Castle, — Lloyd, Esq.

Unicorn. On *r*, Wentworth Lodge, Duke of Beaufort.

Catt's Ash. On *l*, Llanwarten, Sir R. Salusbury, Bart.

Bassalig. Beyond, on *l*, Tredegar House, Sir Charles Morgan, Bart.

Caerphilly. The Castle.

Halfway House. On *r*, Ruperrah, Charles Morgan, Esq.; and half a mile farther, on *r*, Cefn Mabley, T. Kemys Tynte, Esq.

Cardiff. The Castle, Marquis of Bute. In the ancient Castle, Robert, the eldest son of William the Conqueror, died, after having been cruelly blinded, and confined twenty-eight years, by his brother, Henry I. A mile from Cardiff, on *r*, Llandaff Court, Colonel Wood.

to Llantrissent 8½; l. to Dynas Powis 4. London to

LLANTRISSENT 171¼ m.

Ely Bridge - - - - 2½ 162¾

Cross the Ely river.

St. Nicholas - - - - 3½ 166¼

Bonvilston *or* Tresimon 2 168¼

Staten Down - - - 2 170¼

* *COWBRIDGE* - - 2½ 172¾

r. to Llantrissent 7½ m.; l. to St. Athans and Gilston 4¼.

Corntown - - - - - 5¼ 178

¼ of a mile farther, l. to St. Athans and Gilston 9 m.

*Ewenny Bridge, *Pelican* 1 179

Cross the Ewenny river.

r. to Bridgend 2 m. London to

BRIDGEND 181 m.

Newbridge - - - - - 2 181

Cross the Ogmore river.

At the 9th mile-stone from Cowbridge, r. to Bridgend through Laleston 2 m.

* Pyle Inn - - - - - 4½ 185½

Margram Park - - - 1½ 187¼

Taybach, *Somerset House* 3¾ 191

Cross the Avon river.

Aberavon - - - - - 1 192

Briton Ferry - - - 3 195

* *NEATH* - - - - - 3 198

r. to Brecon 27 m.

Cross the Neath river.

r. to Brecon 27 m. A mile beyond Neath, r. to Llandilo Vaur 19; and to Caermarthen, through Bettws, 26½. ¼ m. farther, l. to Swansea Bar.

Morriston Bridge - - 5½ 203½

Cross the Swansea canal.

Forward to Cross Inon, thro' Llangevelach 4 m., leaving Swansea on the *l.*; or

* *l. to SWANSEA* - - 3 206½

l. to Resilly 17 m.; returning from Swansea, r. to Llandilo Vaur, through Llangevelach, 20; a little farther, l. to Llughor Ferry 6; forward to

St. Nicholas. Near, on *r*, Coitredy, Mrs. Wood. On *l.* of St. Nicholas, Duffrin House.

Bonvilston. One mile beyond, on *l*, Llantrithyd Park, Sir John Aubrey, Bart.

Cowbridge. Beyond, on *l*, St. Lythian Castle; and half a mile farther, on *r*, Pen Lyne Castle, Miss Gwynnett.

Ewenny Bridge. Ewenny Abbey, R. P. Turbeville, Esq.

Newbridge. Across the Ogmore river, Ogmore Castle.

Tayback. Near, extensive works of Coal and Copper.

Margram House and Park. — Talbot, Esq.

Aberavon. Two miles beyond, on *r*, Baglan Hall, — Jones, Esq.

Briton Ferry. Lord Vernon.

Neath. On an eminence near Neath, Gnoll Castle, Lady Mackworth. The neighbourhood of Neath abounds in Coals; here are immense Copper-works, Iron Forges, and Tin-works.

Morriston Bridge. On *r*, Clasemont, John Morris, Esq.

Swansea is the most considerable Commercial Town in Glamorganshire. It sends great quantities of Coals to Ireland and the southern coast of England, and has a considerable trade to Bristol. Here are great works for the smelting of Copper and Lead Ore. Swansea is a noted Bathing Place; in and near it are many elegant houses; as Belvûe, Cuthbert Johnson, Esq.; Heathfield Lodge, Sir Gabriel Powell; St. Helen's, Capt. Jones; Marino, Edward King, Esq.; Sketty Lodge, — Phillips, Esq.; Oystermouth Castle, built by Henry Earl of Warwick, the property of the Duke of Beaufort, &c. The walk along Swansea Canal is pleasant; the Canal extends from the Cambrian Pottery, on the Strand, to Hen-noyadd in Brecon, and in the space of sixteen miles contains thirty-six Locks, and several Aqueducts.

☞ *Packet-boats sail from Swansea to Ilfracomb in Devonshire, every Wednesday and Saturday.*

Cadley - - - - - -	3½	210
Cross Inon - - - - -	1½	211½
r. to Neath 9⅛ m.		
* Pontardillis - - -	4	215½
Cross the Llwghor river, and enter Caermarthenshire.		
l. to Llanelly 6½ m.		
At the 10th mile-stone, r. to Llandilo Vaur 14 m.		
Gibranlwy, *Caermarthenshire* - - -	1½	216½
Brymind - - - - -	½	217
* Llannon - - - -	2½	220
Pontyberem - - - -	3½	223½
Llangyndeyrn - - -	4	227½
3 m. farther, l. to Llanelly 11 m.		
* *CAERMARTHEN, Ivy Bush* - - -	5½	232½
r. to Llandilo Vaur 14½ m.; to Llanbeder 23½; l. to Kidwely 9.		
Stony Bridge - - -	1½	234
* St. Clare's Bridge -	6	242½
r. through Whitland to Haverfordwest 21½ m.		
Cross the Tafe river.		
l. to Llaughern 3 m. London to		
LLAUGHARN 245¼ m.		
Llandowror - - - -	2	244½
* Tavernspite, *Pembrokeshire* - - -	5	249½
Princes Gate - - -	3	252½
l. to Ludchurch ¼ m.		
Cold Blow - - - - -	1	253½
l. to Templeton 1 m.; thence l. to Tenby 6½; to Pembroke 12½.		
* *NARBETH* - - -	1½	255
Robbeston - - - -	1¾	256¾
r. to St. Clare's Bridge; l. to		
Caniston Bridge - -	1	257¾
Cross the Olethy river.		
Mid-County House -	2¾	260½
Within a mile of Haverfordwest, r. to Killgaren, Cardigan, 26¼ m.; to Newport and Fiscard.		
Cross the Hiog river.		
* *HAVERFORDWEST* - - - -	5¼	265¾
r. to St. David's 15¼ m.		
Merlin's Bridge - - -	1	266¾
r. to Tier's Cross 4 m., thence to Hubberstone 3¼, and thence to Hakin on Milford Haven 1 m.; l. to Pembroke, cross the Ferry, 12 m. The middle road leads to		
Johnston - - - - -	3	269¾
Stainton - - - -	2	271¾
* *MILFORD Haven* -	1½	273¼

Gibranlwy. Near, on *r*, Forest Hall, Lady Owen.

Caermarthen. Entrance of, on *l*, Iron and Tin Mills belonging to John Morgan, Esq.; and the Smelting House, the property of Lord Cawdor.

Llaughern. Within the walls of the Castle, Col. Ravenscroft; the Gardens remarkably fine.

Caniston Bridge. Half a mile, on *r*, Ridgway, J. H. Foley, Esq., and a mile farther, on *r*, R. S. Covell, Esq.

Mid-County House. A mile beyond, on *l*, Picton Castle, Lord Milford; and half a mile farther, on *r*, at Wiston, Lord Cawdor.

Johnston. On *l*, Lord Kensington; and, between that and Stainton, Harmestone, — Hughes, Esq.

Stainton. On *r*, at Robbeston, H. Scourfield, Esq.

Milford Haven is a large inlet of the Sea, which branches off into so many Creeks, secured from all winds, that it is esteemed the safest and most capacious harbour in Great Britain; but its remote situation greatly impairs its utility. Here the Earl of Richmond, afterwards Henry VII, landed, on his enterprize against Richard III. A Packet-boat sails hence every evening in the week, except Tuesday, as soon as the Mail arrives.

LONDON to BRISTOL, by MARSHFIELD.

* *To CHIPPENHAM, Wiltshire, p. 87* - -	—	93½	St. George - - - -	2¼	112
r. to Malmesbury 9½ m.; l. to Bristol through Peckwick and Bath 26¼; 2½ m. farther, r. to Sodbury 13.			*l. to Bath, through Kelston, 10 m.; forward to*		
			* BRISTOL - - -	2	114
Ford, T. G. - - - - -	5½	99			
r. to Castlecomb 2 m.; thence to Sodbury 10.					
Wraxhall - - - -	1½	100½			
¼ a mile farther, cross the Foss-way.					
r. to Malmesbury; l. to Bath.					
* *MARSHFIELD, Glocestershire* - -	2½	103			
2¼ m. farther, r. to Glocester 33; l. to Bath 5¼.					
Tog Hill - - - - -	3	106			
r. to Glocester 33¼ m.; l. to Bath 5.					
Wick - - - - - -	1¾	107¾			
Warmley - - - - -	2	109¾			

Chippenham. A mile beyond, on *r*, Harden Hewish, H. Bosanquet, Esq.; and farther to the *r*, H. B. White, Esq.

Ford. On *r*, at Castlecombe, W. Scrope, Esq.

Wraxhall. On *l*, Luckram, — Clement, Esq.

Marshfield. On *l*, Ashwick, J. W. Horlock, Esq.

Tog Hill. Before, on *r*, Dyrham, Wm. Blaythwaite, Esq.; and a little farther, on *l*, Hamsel House, T. Whittington, Esq.

Wick. On *r*, Bury House, Hen. Hilman, Esq.; on *l*, Highfield, R. Haynes, Esq.

St. George. Beyond, on *r*, Stoke, Duke of Beaufort.

LONDON to SODBURY.

* *To CHIPPENHAM, Wiltshire, p. 87* -	—	93½	Old Sodbury - - -	1	107
r. to Malmsbury 9½ m.; l. to Bath 13¾; 2½ m. farther, l. to Bristol 18.			* *CHIPPING SODBURY* - - - -	2¾	109¾
l. to Yatton Keynell -	4	97½			
Castlecombe - - -	1½	99			
Nettleton - - - -	3	102			
l. to Bristol, by Toll Down House and Pucklechurch, 14½ m.					
* *r. to* Cross Hands Inn, *Glocestershire* - -	4	106			
r. to Malmesbury 14¾ m.; to Tetbury 10¾; and to Stroud 15¾ m.; l. to Bath 11½; and to					

Chippenham. A mile beyond, on *r*, Harden Hewish, H. Bosanquet, Esq.; and farther, on *r*, H. B. White, Esq.

Castlecombe. Wm. Scrope, Esq.

Cross Hands Inn. Near, on *r*, Badmington Park, Duke of Beaufort; and on *l*. of Cross Hands Inn, Doddington Park, Christ. Codrington, Esq.

Sodbury has a large Market for Corn and Cheese. Old Sodbury was occupied by the army of Edward IV. a little before the battle of Tewkesbury.

LONDON to MERTHYR TYDVIL.

To Bassalig, *Monmouthshire, p. 88* - - -	—	150½	*Caerphilly* is of great antiquity; its Castle, built in 1221, is one of the noblest ruins in Britain.
r. to CAERPHILLY, Glamorganshire - -	9½	160	
Bridgewater's Arms -	3	163	

Quaker's Yard, *Tavern*	5	168	*Merthyr Tydvil* is noted for its extensive
MERTHYR TYDVIL	8	176	Iron Works. On *r*, Pennydaron, S.
OR,			Romfray, Esq.; and on *l*, Cyfarthra,
* *To CARDIFF, Glamorganshire, p.* 88 -	—	160¼	R. Crawshay, Esq.
Whitchurch - - - -	3¼	163½	The *Cardiff Canal* extends to Merthyr
Bridgewater's Arms -	7¼	171¼	Tydvil, and *a regular Post is established, five days in the week, between*
MERTHYR TYDVIL, above - - - - -	13	184¼	*Cardiff and Merthyr Tydvil.*

LONDON to KIDWELY.

* *To* Pontardillis, *Glamorganshire, p.* 90 -	—	215½	crossed only on horseback, and at low water. Here is no horse ferry-boat.
Cross the Llwghor river.			*Within 2 m. of Llanelly, you join the road in the annexed column.*
At the 10th mile-stone, r. to Llandilo Vaur 14 m.; to Caermarthen 17¼.			
l. to Llanelly, *Caermarthenshire* - - - -	6½	222	Llanelly, *Caermarthensh.* 5 217
r. to Caermarthen 15 m.			* *KIDWELY* - - - 9 226
* *KIDWELY* - - -	9	231	
OR,			*Llwghor* Llwghor Castle.
* *To SWANSEA, Glamorganshire, p.* 89 -	—	206½	*Kidwely.* The Castle: its shell almost entire.
Llwghor Ferry - - -	6	212½	*Llanelly. A Daily Post is established between Swansea and Llanelly, through Pontardillis.*
Cross the Llwghor river.			
☞ This river can be			

LONDON to PENRICE.

* *To SWANSEA, Glamorganshire, p.* 89 -	—	206½	*Olchfa.* On *l*, Sketty Hall and Park.
Olchfa - - - - - -	3	209½	*Penrice.* Penrice Castle, J. M. Talbot, Esq.; and opposite to it, Oxwith Castle. These castles formerly defended Oxwith Bay. *A Post is established three days in the week between Swansea and Penrice.*
2 *m. farther, r. to Rosilly 6 m.*			
Penmaen - - - - -	8	217½	
PENRICE - - - -	3	220½	

LONDON to PEMBROKE.

To Cold Blow, *Pembrokeshire, p.* 90 -	—	253¼	☞ *Pembroke is* 10 *miles from Haverfordwest. To the ferry* 2 *miles, thence to Merlin's Bridge* 7 *miles, and thence to Haverfordwest* 1 *mile.*
Forward to Narberth 1¾ m.; l. to			
Templeton - - - - -	1	254¼	
. to Pembroke 11 m.; l. to			
Begelly - - - - - -	2½	256¾	*Tenby* has a commodious Quay, a good
TENBY - - - - -	4	260¾	Harbour, and carries on considerable
Camphey - - - - -	8	268¾	trade to Ireland; and is much frequented as a Bathing Place.
PEMBROKE - -	2	270¾	

OR,		
To Cold Blow, *Pembrokeshire, p.* 90 -	—	25 ¼
Forward to Narbeth 1¾ *m.; l. to*		
Templeton - - - - -	1	254¼
l. to Tenby 6½ *m.; r. to*		
Cresswell - - - - -	4½	258¾
Carew - - - - - -	2	260¾
Cresselly - - - - -	2	262¾
* *PEMBROKE* - -	3	265¾

Carew. Carew Castle, a very fine ruin.

Cresselly. — Allen, Esq. On *r*, Lawrenny House, — Barlow, Esq.

Pembroke is celebrated for being the birth-place of Henry VII, and for the brave defence made by the garrison for Charles I. Half a mile from Pembroke, in the road to Haverfordwest, Bush, John Meyrick, Esq. Three miles from Pembroke, Orielton, Sir Hugh Owen, Bart. Four miles south of Pembroke, on the sea coast, Stackpole Court, Lord Cawdor. Pembroke Castle is worthy the attention of the curious.

LONDON to ST. DAVID'S.

* *To HAVERFORDWEST, Pembr. p.* 90	—	265¾
Pelcomb Bridge - -	1½	267¼
Keaston Bridge - - -	2¼	269½
Roch Castle - - - -	2½	272
Newgal Sands - - -	1¾	273¾
Solvach, *or* Salfach - -	5	278¾
ST. DAVID'S - - -	2¾	281½

St. David's was once a considerable place. The Cathedral is a pretty good structure, containing several ancient Monuments; among which are those of the Father, and Grandfather of Henry VII.

LONDON to WORCESTER, by HENLEY and OXFORD, MAIL COACH ROAD.

* *To HOUNSLOW, Middlesex, p.* 37 -	—	9¾
* *MAIDENHEAD, Berkshire, p.* 80 -	16¼	26
r. to Great Marlow 5 *m.*		
* Golden Fleece - -	¾	26¾
l. to Reading 12¼ *m.*		
r, through the Thicket to		
Hurley - - - - - -	4	30¾
Cross the Thames river to		
* *HENLEY ON THAMES, Oxon* -	4¼	35
l. to Reading 8 *m.; r. to Great Marlow* 7½*; and thence to High Wycombe* 5.		
Assington Cross - -	2	37

☞ *From London to Oxford, by High Wycombe, is only* 54 *miles (from Tyburn Turnpike); consequently all the distances beyond Oxford, in this and the six following roads, will be* 4 *miles greater than if the Worcester Mail had gone by High Wycombe.*

Maidenhead Thicket. Beyond, on *r*, Bisham Abbey, Geo. Vansittart, Esq.

Hurley. On *r*, Hurley Place, G. A. Kempenfelt, Esq.; and across the Thames, Harleyford, Sir Wm. Clayton, Bart.; on *l*, Hall Place, Sir Wm. East. A mile beyond Hurley, on *r*, Temple House, — Williams, Esq.; and Temple Mills, the most extensive Copper Mills in the kingdom.

Hurley Bottom. On ascending the Hill, on *r*, Culham Court, F. West, Esq.; and on *l*, Rose Hill, a new Cottage, J. F. Nicholas, Esq.

Henley. A mile before, on *l*, Park Place, Earl of Malmesbury; and on *r*, across the Thames, Fawley Court, S. Freeman, Esq. A mile beyond, on *l*, Badgmore, J. Grote, Esq.

Bix, T. G. - - - - -	¾	37¾
Near Nettlebed, r. to Watlington 5½ m. London to **WATLINGTON** 45½ *m.*		
Nettlebed - - - - -	2½	40
Nuffield Heath - - -	1½	41½
l. to Watlingford 4½ m.		
Beggar's Bush - - -	2½	44
* Bensington - - -	2	46
Shillingford - - - -	1½	47½
r. to Aylesbury 22½ m.; l. to Reading 17¾.		
Cross the Thame river.		
Dorchester - - - - -	1¾	49¼
l. to Abingdon 6½ m.; r. to		
Nuneham Courtenay -	3½	52¾
Sandford - - - -	2	54¾
Littlemore - - - -	¾	55½
* OXFORD - - -	2½	58
r. to London by High Wycombe 54 m.; to Aylesbury 22¼; to Bicester 13; to Brackley 20¾; and to Deddington 16; l. to Abingdon 6½, to Wantage 16½; to Farringdon 17½; and to Witney 11½.		
Wolvercot - - - -	2½	60½
Cross the Oxford canal.		
Yarnton, T. G. - - -	1½	62
Begbrook - - - -	1½	63½
A mile farther, l. to Witney 6½ m.		
* *WOODSTOCK* - -	2½	66
Kiddington, T. G. - -	4¼	70¼
r. to Wheatley Bridge 17¾ m.; and thence to London by High Wycombe 47¼; l. to Charlbury 3. London to		
Charlbury 73¼ *m.*		
* Enstone - - - -	2¾	73
3½ m. farther, r. by Chapel House to Birmingham 40½; and by Chapel House and Wheelbarrow Castle to Fourshire Stone 7; l. to		
* *CHIPPING NORTON* - - - - -	4½	77½
l. to Burford 11 m.		
Salford - - - - -	2	79½
Salford Hill - - - -	1	80½
l. to Stow in the Wold 5 m.; 2 m. farther, r. by Wheel-		

Bix. T. G. On *l*, Grey's Court, Lady Stapleton; and about three miles on *r*, at Stonor, Stonor Castle, T. Stonor, Esq.

Nettlebed. On *r*, a Windmill, said to be on the highest ground south of the Trent, being 820 feet above the level of the sea.

Nuffield Heath. On *r*, near Watlington, Watlington Park, John Tilson, Esq.

Bensington. On *r*, at Brightwell, Brightwell House, W. L. Stone, Esq.; and on *l*, near Wallingford, on the banks of the Thames, Mongwell House, Bishop of Durham.

Shillingford. On *r*, in the road to Thame and Aylesbury, Newington House, Geo. White, Esq.

Nuneham Courtenay. On *l*, Earl of Harcourt; and on *r*, Baldon House, Sir Christ. Willoughby, Bart.

Woodstock. On *l*, Blenheim house and Park, the magnificent seat of the Duke of Marlborough.

Kiddington. T. G. Near, on *r*, at Glympton, Glympton Park, Miss Wheate. On *l*. of Kiddington, Ditchley Park, Lord Dillon.

Enstone. On *r*, curious Waterworks, Two miles beyond Enstone, on *r*. Heythorpe, Earl of Shrewsbury; about a mile and a half to the *r*. of which is Great Tew Park, George Frederick Stratton, Esq.

Chipping Norton. At the top of the hill, see on *l*, Cornwell, — Pennyston, Esq.

Salford. On *r*, H. Dawkins, Esq.

barrow Castle and Chapel House to Enstone 9½.		
Four Shire Stone - -	3½	84
The Four Shires contiguous are Oxford, Glocester, Worcester, and Warwick.		
r. to Campden 6½ *m.*		
* *MORETON IN THE MARSH, Glocestersh.*	1¾	85¾
r. to Warwick 23¼ *m.; to Stratford on Avon* 16½; *l. to Stowe* 4¼.		
Bourton on the Hill -	1¾	87½
1¼ *m. farther, l. to Stowe* 4¼.		
*Broadway, Worcestersh.	6½	94
Wickhamford Bridge -	3¼	97¼
* Bengeworth - - -	2	99¼
r. cross the Avon river, by Evesham, to Worcester 14¾ *m.; to Evesham* ¼. *London to*		
* *EVESHAM* 100 *m.*		
l. to Little Hampton -	1	100¼
Entrance of Pershore, cross the Avon river.		
* *PERSHORE* - -	5¾	106
l. to Tewkesbury 10¼ *m.; and to Upton* 8.		
Stoulton - - - - -	4½	110½
Whittington - - -	2½	112¾
A mile farther, r. to Evesham 12¾ *m; and to Alcester* 14¼.		
Near Worcester, l. to Tewkesbury 16 *m.*		
Cross the Worcester and Birmingham canal.		
* WORCESTER - -	2¼	115

Bourton. Before, on *l*, — Compton, Esq.; and 1¼ *m.* from the road, Season Cot, C. Cockerell, Esq. In the village, on *l*, Sir John Dashwood; and on *r*, — Batson, Esq.

Broadway. Before, on *r*, Northwick, Lord Northwick, large Plantations; on *l*, Spring Hill, Earl Coventry. On the top of Broadway Hill, on *r*, Farncomb Hall, Col. Cotterell, occupied by — Porter, Esq.

Evesham. The Abbey.

Pershore. Near, on *r*, see Flaibury Hill, commanding a fine view of the Vale of Evesham. At the entrance, on *r*, Thos. Hudson, Esq.; and on *l*, Wick, R. Hudson, Esq.

Whittington. Before, on *l*, Norton Lodge, — Bird, Esq.

LONDON to FARRINGDON, by WANTAGE.

To Nuffield Heath, *Oxfordshire, p.* 94 - -	—	41½
r. to Oxford 16½ *m.; and to Watlington* 4½; *l. to*		
Cromarsh Gifford - -	3¾	45¼
Cross the Thames to		
* *WALLINGFORD, Berkshire* - - - -	¾	46
r. to Oxford 13 *m.; and to Thame* 15½; *l. to Reading* 15½; *and to Basingstoke* 27½.		
Brightwell - - - -	2	48
Didcott - - - - -	4½	52½
Harwell - - - - -	1½	54
¼ *of a mile farther, r. to Abingdon* 5½; *l. to East Ilsley* 5½.		
3 *m. from Harwell, r. to Abingdon* 6½ *m.; l. to Hungerford* 16½.		

Cromarsh Gifford. On *l*, Mongwell House, Bishop of Durham.

Wallingford is a place of great antiquity. Here William the Conqueror passed the Thames in his march to London, and here likewise a peace was concluded between King Stephen and King Henry II. Wallingford is seated on the Thames, over which there is a handsome stone bridge.

Brightwell. A mile and a half beyond on *r*, Wittenham Hill, Sir Nathaniel Holland, Bart. LL.D.; a Plantation near it, in an old Camp, seen all the way from Wantage.

Ardington - - - -	3¾	57¾
* *WANTAGE* - - -	2¾	60
r. to Oxford 15¼ *m.; l. to Hungerford*, 14.		
East Charlow - - -	1	61
Stanford - - - - -	3¾	64¾
Stanford Plain - - -	1	65¾
* *FARRINGDON* -	2¾	68

Ardington. Near, on *l*, at Lockings,—Bastard, Esq., and part of the Oxfordshire Ickneld Street.

Wantage. Near, on *r*, Charlton House, W. H. Price, Esq. Wantage was the birth-place of King Alfred.

East Charlow. Near, an Obelisk on *l.*; and on *r*, a long Vista. At East Charlow, E. Turnor, Esq.

Stanford Plain. On *l*, at Shillingford, Shillingford Castle, Earl Spencer, occupied by W. Mills, Esq.; and on *r*, at Hatford, J. Nutt. Esq.

LONDON to WINCHCOMBE.

* *To CHIPPING NORTON, Oxfordsh. p.94*	—	77½
Through the town, r. to Stow, by Salford Hill, 8 m.		
Churchill - - - -	3½	81
Kingham - - - -	1¼	82¼
* *STOW ON THE WOLD, Glocestersh.*	4¼	86½
r. to Moreton in the Marsh 4¼ m.; to Evesham 15¼; and to Tewkesbury 22; l. to Burford 10; and to Cirencester 19.		
Lower Swell - - -	1	87½
Lower Guiting - - -	5¾	93¼
WINCHCOMBE -	6¼	99½

Kingham. Near, on *r*, at Dalesford, Warren Hastings, Esq.

Stow. Within two miles, on *r*, at Oddington, Lady Reade, and Rev. Mr. Owen.

Lower Guiting. On *r*, Guiting Park, Mrs. Snell.

Winchcombe. Before, on *l*, Sudley Castle; where a few years since were found the remains of Catherine Parr, in the highest state of embalmment.

LONDON to TEWKESBURY, by STOW ON THE WOLD.

* *To CHIPPING NORTON, Oxfordsh. p.94*	—	77½
l. to Burford 11 m.; and to Stow by Churchill 9; r. to		
Salford - - - - -	2	79½
Salford Hill - - -	1	80½
r. to Moreton in the Marsh 5¼ m.; l. to		
Oddington, *Glocestersh.*	3	83½
* *STOW ON THE WOLD* - - - -	2	85½
l. to Burford 10 m.; to Northleach 9½; to Cirencester 19; to Glocester 22¼; and to Cheltenham 15¼.		
Through the town, r. to Moreton in the Marsh 4¼ m.; and to Evesham 15¼; l. to		

Chipping Norton. At the top of the hill, see on *l*, Cornwell, — Pennystone, Esq.

Salford. On *r*, H. Dawkins, Esq.

Oddington. Before, on *r*, — Leigh, Esq.; on *l*, Dalesford, Warren Hastings, Esq. At Oddington, on *r*, Lady Reade, and Rev. Mr. Owen.

Stow, or Stow on the Wold, called in old records, Stow St. Edwards, is seated on a bleak hill, and is destitute of wood and water. Here is a large Church, and the Roman Fosse-way passes through the town.

Upper Swell - - -	1	86½
Condicote - - - -	2	88½
Ford - - - - - -	5	93½
Coscombe Cross - -	1¼	94¾
l. to Farmcote 1½ m.; thence to Winchcombe 2½. London to		
WINCHCOMBE 9¾ *m.*		
Stanway - - - - -	1¾	96½
Toddington - - - -	1¾	98¼
l. to Winchcombe 2½ m. 5¼ m. farther, r. to Evesham 9¼ m.; l. to		
Aston - - - - -	7¼	105½
* *TEWKESBURY* -	2	107½

Condicote. Beyond, on *l*, Guiting Park, Mrs. Snell.

Coscombe. On *l*, R. Pratt, Esq.

Toddington. On *l*, Toddington Park, Charles Hanbury Tracey, Esq.

Tewkesbury is distinguished for a manufactory of Cotton Stockings. It is a handsome town, with a magnificent Church, and the ruins of a Monastery. The Church contains Monuments of several illustrious characters.

LONDON to CAMPDEN.

To the Four Shire Stone, *p* 95 - - - - -	—	84
Darnton, *Glocestersh.* -	1¾	85¾
Broad Campden - -	3¼	89
* *CAMPDEN* - -	1½	90½
OR,		
To Bourton on the Hill, *Glocestershire, p* 95	—	87½
* *CAMPDEN* - -	6	93½

Campden. The remains of a noble house, built by Sir John Baptist Hickes, burnt down in the civil war to prevent its being made a garrison for the Parliament's army.

LONDON to WORCESTER, by EVESHAM.

**To* Bengeworth, *Worcestershire, p.* 95 -	—	99¼
l. to Worcester by Pershore 15¾ m.; r.		
Cross the Avon river to		
* *EVESHAM* - - -	¾	100
A mile farther, r. to Alcester 10 m.; thence to Coventry 26¼.		
Wyre Piddle - - -	5¼	105¼
Halfway House - -	2	107¼
Within ¼ m. of Spetchley, r. to Alcester 12¼.		
Spetchley - - - -	4¼	111½
* WORCESTER - -	2½	114

Evesham. The chief manufacture here is Woollen Stockings. The Vale of Evesham, on the banks of the Avon is celebrated for its beauty and fertility. In this Vale, Simon de Montford Earl of Leicester, was defeated and slain in 1265.

LONDON to GLOCESTER, the MAIL COACH ROAD, continued by a Mail Coach from GLOCESTER to HAVERFORDWEST and MILFORD HAVEN.

* *To HOUNSLOW, Middlesex, p.* 37 -	—	9¾
* *MAIDENHEAD, Berkshire, p.* 80 -	16¼	26

Maidenhead is governed by a Mayor, and has a good trade in Malt, Meal, and Timber. About a mile to the *l*, the village of Bray, celebrated for its Vicar, who held the vicarage in th

* OXFORD, *Oxfordshire, p. 93 and 94* -	32	58	reigns of Henry VIII, Edward VI, Mary and Elizabeth, and was twice a Papist and twice a Protestant.
☞ *From London to Oxford, by High Wycombe (measured from Tyburn Turnpike), is only 54 m. The following distances, and all the branches from them, are 4 m. greater than they would have been had the Glocester Mail gone by High Wycombe.*			*Botley.* Between Botley and Eynsham Bridge, on *r*, at Wytham, Earl of Abingdon.
Cross the Isis river.			*Eynsham.* Beyond, on *r*, Eynsham Hall, Mrs. Duberley.
Botley Hill, *Berkshire l. to Farringdon* 16 *m.*	1¾	59¾	*Burford.* Within two miles, on *r*, Swinbrook, Robert Fettiplace, Esq. At Burford, on *r*, John Lenthall, Esq.
Eynsham Bridge - -	3¼	63	*Little Barrington.* On *r*, at Great Barrington, Barrington Park, Hon. J. Dutton, and two miles and a half farther, on *r*, Lord Sherborne; the house built by Inigo Jones: a little farther, on *l*, Dutton Lodge.
Cross the Isis river to Eynsham, *Oxfordshire*	¾	63¾	*North Leach.* A mile and a half before, on *r*, at Farmington, Edm. Waller, Esq. North Leach is situated in the centre of the Cotswold Hills, which traverse the whole of Glocestershire; its Church is of great antiquity, and remarkable for its numerous windows. The Roman Fosse-way runs through this place. Beyond North Leach, on *l*, Stowell Park, late Lord Chedworth; and two miles farther, on *l*, Compton Park.
Newland Turnpike -	5	68¾	
r. to Woodstock 8 *m.*			
Cross the Windrush river.			
* *WITNEY* - - -	¼	69¼	
4 m. from Witney, l. to Bampton 4½ *m*; 1½ *m. farther, l. to Bampton* 4½.			
* *BURFORD* - - -	7	76¼	
r. to Chipping Norton 11 *m.; to Stow* 10; *l. to Farringdon* 10½.			
¼ of a mile from Burford, l. to Cirencester 16½ *m.*			
Little Barrington, *Glocestershire* - - -	3¼	79½	
* *NORTHLEACH* -	5¾	85¼	*Frog Mill Inn.* Beyond, on *r*, where the road turns off for Dowdswell, Sandywell Park, late Mrs. Tracey. From the Hill beyond Frog Mill, see the rich Vale of Evesham, Cheltenham, Tewksbury, and Worcester, with the Malvern Hills bounding the Prospect.
¼ of a mile farther, r. to Stow 9¾ *m.; l. to Cirencester* 9 *m., the Fosse Way.*			
* Frog Mill Inn, P. O. -	6¾	92	
1¼ *m. farther, l. to Glocester through Whitcombe* 11½; *r. to Stow* 10½.			
Dowdswell - - - - -	2	94	*Dowdswell.* On *l*, Edw. Rogers, Esq.
Charlton - - - - -	2½	96½	*Charlton.* Wm. Hunt Prinn, Esq.
Cadnall - - - - -	¾	97¼	*Cheltenham.* Near, at Southam, a seat of the ancient family of Delabere. Half a mile westward of Cheltenham, on an eminence, is a seat of Lord Fauconberg, near which is a Spring, discovered by his present Majesty, of the same kind of water as the celebrated Spa, but of a stronger nature. 1½ *m.* on the Hill, Hewletts, — Agg. Esq.
½ *m. farther, l. to Strond* 15½ *m.*			
* *CHELTENHAM* -	1	98¼	
Bedlam - - - - -	1¼	100	
¼ of a mile farther, r. to Tewkesbury 7 *m.; l. to*			
Heydon's Elm - - -	1¾	101¾	
Junction of the road from Whitcombe -	5	106¾	

l. to Cirencester 16m.		
* GLOCESTER	1	107¾
r. to Tewksbury 11m.; l. to Bath 38¼; and to Bristol 34¾.		
Cross the Severn river and the Glocester canal to		
Highnam	2½	110
r. to Newent 6¼ m. London to		
NEWENT 116¼ m.		
½m. farther, l. to Chepstow 24½ m.		
Churcham	1½	111¾
Huntley, T. G.	3¼	115
l. to Mitchel Dean 4¼ m.; r. to		
Durley Cross	1¾	116¾
Longhope	1½	118¾
¼ of a mile before Lea, l. to Mitchel Dean 2 m.		
Lea	1½	119¾
Riford, *Herefordshire*	1½	121¼
Weston	1	122¼
* *ROSS*	2	124¼
r. to Ledbury 13 m.		
Cross the River Wye.		
Wilton	¾	125
r. to Hereford 13¾ m.; l. to		
Pencraig	2¾	127¾
Goodrich	1½	129
Whitchurch	1½	130½
* *MONMOUTH, Monmouthshire*	4½	134¾
r. to Hereford 18 m.; and to Abergavenny by Rockfield and Llanvapley 15; l. to Glocester by Colford and Mitchel Dean 27; and to Chepstow 15¾.		
Winnstow	2½	137½
☞ *A little farther, the Mail Coach turns off on l. to Abergavenny, by Ragland, and joins this road again, being about 1¾ m. circuitous.*		
Dynystow	1	138½
2 m. farther, l to Usk 7 m.		
Tregare	2¾	141½
Bringwyn	1½	142¾
Llanvihangel	3¼	146½
Llangattock	1	147½

Glocester. A little before, on *l*, are Margaret and Magdalen Hospitals, built by two Sisters. On *l*, of Glocester, at Matson, Lord Viscount Sidney.

Highnam. On *r*, Highnam Park, Sir John Guise, Bart., and Brill Mill Lodge, T. Nixon, Esq.

Huntley. J. Blunt, Esq.

Lea. Castle End, Archdeacon Probyn.

Weston. F. Lawson, Esq., J. Swaine, Esq., and J. Hardwick, Esq.

Ross. On *l*, Mrs. Clarke; a fine view from the Church-yard.

Pencraig. Just before, on an eminence to the *r*, Germany, a neat little Cottage, remarkable for commanding one of the most beautiful and picturesque views in this part of the country. On *l.* of Pencraig, Giddis, —— Ware, Esq.

Whitchurch. Beyond, on *r*, the Fort, Henry Barnes, Esq.; and directly opposite, Little Doward, famous for a fine Roman encampment, described by Camden.

Monmouth. A mile beyond, on *l*, Troy House, Duke of Beaufort.

Dynystow. On *r*, Dynystow Court, Wm. Bosanquet, Esq.

Bryngwyn. Two miles beyond, on *r*, Clytha, W. Jones, Esq.; and on *l* Clytha Castle.

Llangattock. Beyond, on *l*, Penpergwyn House, Rev. Mr. Lewis; and farther to the *l*, at Llanover, Llanover House, Ben. Waddington, Esq.

A mile before Abergavenny, l., to Pontypool 9 m.; to Newport 17; and to Uske 9.			
* *ABERGAVENNY* - *r. to Hereford 24 m.*	4	151¼	*Abergavenny.* Within two miles, on *r*, Coltbroke House, John Hanbury Williams, Esq. Near Abergavenny, see the Sugar Loaf Mountain, 1852 feet perpendicular above the Mouth of the Gavenny, as measured by General Roy.—See Coxe's interesting Tour through Monmouthshire. Beyond Abergavenny, on *r*, Hill House, Thomas Morgan, Esq.; and Bricket House, Mrs. Rogers.
Pentra - - - - -	1½	152¾	
Llanwenarth - - -	¼	153½	
1¼ m. farther, enter South Wales, at a stone with two faces, marked, on the one, MONMOUTHSHIRE; on the other, BRECKNOCKSHIRE.			
Llangranach, *Brecon* -	2	155½	*Llangranach.* Near, on *r*, Sunny Bank, D. Williams, Esq.
CRICKHOWELL *l. to Merthyr Tydvil* 14 *m. London to* *MERTHYR TYDVIL* 171½ *m.*	2	157½	*Crickhowell.* On *r*, — Everest, Esq.; and Court 'y 'Gollen, Rich. Davies, Esq.; on *l*, Dany Park, Edw. Kendall, Esq.; and Llangattock Place, Mrs. Williams.
Llanvair - - - - -	1	158½	*Llanvair.* On *l*, Admiral Gell; and a little farther, F. Frederick, Esq.
Tretower - - - - -	1¼	159¾	*Tretower.* The remains of a very ancient Castle.
Bwlch - - - - - *r. to Hay* 15 *m.*	3¼	163	*Bwlch.* On *l*, at the foot of the Hill, Buckland House, T. H. Gwynn, Esq.; and on the opposite bank of the Uske river, Maismwr, G. Lewis, Esq.
Llansanfraid - - -	2¼	165¼	*Llansanfraid.* Two miles on *r*, near the lake called Llangor's Pool, C. Crespigney, Esq.
Skythrog - - - -	1½	166¾	*Skythrog.* On *r*, Skythrog House, John Jones, Esq. At Skythrog, a Roman stone stands like a Mile-stone, close by the highway side, with an inscription lengthways down the front, formerly noticed by Camden, and lately by Mr. Warner.
Llanhamlog - - -	1¼	168	*Llanhamlog.* T. H. Powell, Esq.
* *BRECON* - - - *r. to Hay* 15¾ *m.; to Bualt* 16¼ *; l. to Merthyr Tydvil* 18½ *; and to Neath* 27.	3¼	171¼	*Brecon.* The Castle, the Priory, and pleasant walks by it.
Cross the Uske river.			
Llanspyddyd - - -	2¼	173½	*Penpont.* On *r*, P. Williams, Esq.
Penpont - - - - -	3	176½	*Rhyd-Brue.* On *l*, Devynock, Rev. H. Payne.
Cross the Uske river to			
Rhyd-Brue - - - -	3¼	179¾	*Crossycerlog.* Near, on *r*, — Rice, Esq.
* Trecastle - - - - *l. to Llangadock* 12¼ *m.; and to Llandilo Vaur* 19¾.	2½	182	
r. to Llwyel - - -	1	183	
Velindre - - - - -	1	184	
* *LLANDOVERY*, *Caermarthenshire* - *l. to Llangattock* 6 *m.; between which and Llandovery a Daily Post is established; r. to Bualt* 22¼ *m.*	7½	191¼	
A mile beyond Llandoverry, cross the Towey river.			
r. to Llanbeder 18 *m.; l. to* Llwnhowel - - - -	1½	193	
Crossycerlog - - -	3½	196½	

Masegood Inn - - -	2	198¼
Albemarles - - - - -	1	199½
Pencevenglasorin - -	1	200¾
Cledvulch - - - - -	2	202½
1½ m. *farther, r. to Llanbeder* 17¾ *m.; l. to*		
Rosmana - - - - - -	1¾	204¼
* *LLANDILO VAUR*	1¼	205½
l. to Swansea 23 *m.*		
Rhuradar - - - - -	2½	208
Cross Inn - - - - -	2¾	210½
Cothy Bridge - - -	3½	214
White Mill - - - - -	2¾	216¾
Abergwylly - - - -	1½	218¼
1½ m. *farther, r. to Llanbeder* 22¾ *m.; l. to*		
* *CAERMARTHEN* -	2	220¼
* *HAVERFORD-WEST, Pemb. p.* 90	33	253¼
* *MILFORD Haven, p.* 90 - - - - - -	7½	260¾

Masegood Inn. Beyond, on *r*, Taliaris, Lord Robt. Seymour; and on *l*, Danyralt, —Stepney, Esq.

Llandilo Vaur. Within a mile, on *r*, Wm. Jones, Esq. On *l.* of Llandilo Vaur, Tregib, Wm. Hughes, Esq. Three miles on *l.* of Llandilo Vaur, in the road from Llangadock, Monaraban, S. Hemming, Esq. Beyond Llandilo Vaur, on *l*, Dynevor Castle, and Newton Park, Lord Dynevor, one of the finest seats in South Wales.

Rhuradar. Near on *l*, near the village of Llangathan, Berithlandwall, a fine seat of Richard Jones Llywd, Esq.; also Aberglassny, Capt. Dyer; and farther to the *l*, Golden Grove, Lord Cawdor.

Cross Inn. On *r*, Courthenry, Wm. Phillips, Esq.; and at a distance, on the summit of a hill, Penylan, Wm. Davies, Esq. Between Cross Inn and Cothy Bridge, Dryslwyn Castle is a conspicuous object on the *l.* for two miles.

Abergwylly. Near, on *r*, Merlin's Cave. At Abergwylly, on *l*, the Palace of the Bishop of St. Davids; also Clistanly, Richard Thomas, Esq.; and on *l*, Castle Piggin, Thos. Blome, Esq.

Caermarthen, Entrance, on *l*, Iron and Tin Mills belonging to John Morgan, Esq., and the Smelting House, the property of Lord Cawdor.

LONDON to CHELTENHAM, by STOW ON THE WOLD.

* *To STOW ON THE WOLD, p.* 96 - -	—	85½
Lower Swell - - - -	1	86½
½ m. *before Dowdswell, you join the road to Cheltenham by Northleach.*		
Dowdswell - - - - -	10	96½
* *CHELTENHAM, p.* 98 - - - - - -	4½	100¾

Lower Swell, Four miles from Lower Swell, on *r*, Guiting Park, Mrs. Snell.

Dowdswell. Near, on *r*, Sandywell Park, late Mrs. Tracey.

LONDON to HAVERFORDWEST and MILFORD HAVEN, by GLOCESTER and CHEPSTOW.

* *To* GLOCESTER, *Glocestershire, p.* 99	—	107¾
Near Highnam, r. to Worcester 24¼ *m.; to Ledbury* 15¼.		
Highnam - - - - -	2¼	110
r. to Newent 6¼ *m.; to Ross* 14; *to Mitchel Dean* 9¼.		

Glocester. This road, between Glocester and Chepstow, through Newnham, &c. with the river Severn on the left, presents many picturesque views. A Daily Post is established between the two places.

Highnam. On *r*, Highnam Park, Sir J. Guise, Bar.; and Brill Mill Lodge, T. Nixon, Esq. A mile beyond

Minsterworth	2	112
Westbury	4½	116½
r. to Mitchel Dean 4 m.		
* *NEWNHAM*	3½	120
r. to Mitchel Dean by Little Dean 5 m.		
Blakeney	3	123
Lydney	3½	126½
Aylburton	1¾	128¼
Alvington	1	129¼
Woolaston	1	130¼
Stroute	1¼	131½
Tiddenham	1¾	133¼
Cross the river Wye to		
* *CHEPSTOW, Monmouthshire*	1¾	135
Poolmerrick, *New Inn*	1½	136½
St. Peter's Park Gate	1¼	137¾
Forward to Caldecot; l. round the Park Wall to the New Passage, which is 5 m. from Chepstow.		
r. to Crick	1¼	139
* *HAVERFORD-WEST, as p. 88, 89, and 90*	130	269
r. to St. David's 15¼ m.		
Merlin's Bridge	1	270
r. to Hubberstone 7¾ m.; thence to Hakin 1; l. to		
Johnston	3	273
Stainton	2	275
* *MILFORD*	1½	276½

Highnam, on *r*, High Grove, Charles Evans, Esq.

Westbury. John Colchester, Esq.; a mile farther, on *l*, Broad Oak, John Wintle, Esq.

Newnham. A mile beyond, on *r*, Hay Hill, R. Jones, Esq.

Aylburton. On *r*, Lydney Park, Chas. Bragge Bathurst, Esq.

Chepstow. At Piersfield near Chepstow, the seat and fine gardens made by Mr. Morris, N. Wells, Esq.

Johnston. Lord Kensington.

Milford is noted for the excellence of its Haven, in which a thousand sail of ships may ride in perfect security. It is the safest and most capacious Harbour in the British Dominions; but its utility is greatly diminished by its remote situation from the metropolis. A Packet Boat sails from this place (as soon as the Mail arrives) every evening but Tuesday, for Waterford in Ireland, and from Waterford to Milford every day but Thursday. On *l*. of Milford, Castle Hall, — Rotch, Esq.

LONDON to GLOCESTER, by CIRENCESTER.

To Dorchester, *Oxon*, *p. 94*	—	49¼
r. to Oxford 8¾ m.		
Burcot	1½	50¾
Clifton	1½	52
Culham Bridge	2¾	54¾
Cross the Isis, and enter Berkshire.		
ABINGDON, Berks	1	55¾
r. to Oxford 6½ m.; l. to East Ilsley 7; to Newbury 20½; to Wantage 10; and to Hungerford 24.		
Shippon	1	56¾
Near Tubney, r. to Oxford 7 m.; l. to Wantage 8.		
Tubney	3¾	60½
Fifield	¾	61¼

Burcot. On *l*, John Bush, Esq.

Clifton. On *l*, Nuneham Courtenay, Earl Harcourt.

Culham. On *l*, John Phillips, Esq. A mile and a half before Tubney, on *r*, Oakley House, *J.* Tomkins, Esq.; and a mile farther, on *r*, Tubney Lodge, S. Lawrence, Esq.

Fifield. On *r*, Fifield House, late B. Byam, Esq.

* Kingston Inn - -	1¼	62½
Pusey Furze - - -	3¼	65¾
A mile farther, r. to Bampton 4 m. London to		
BAMPTON 70¾ *m.*		
* *FARRINGDON* -	4¾	70½
Entrance of Farringdon, l. to Wantage 8 m.; centre of the town, r. to Burford 12; through the town, l. to Highworth 6½.		
Buscot - - - - -	4	74½
A little farther, l. to Highworth 5 m.		
St. John's Bridge - -	1	75½
Cross the Isis river, and enter Glocestershire.		
* *LECHLADE, Glocestershire* - - -	¾	76¼
r. to Burford 9 m.		
* *FAIRFORD* - - -	4¼	80½
Cross the river Coln.		
Poulton - - - - -	3½	84
Easington - - - -	1¼	85¼
Ampney Crucis - -	1	86¼
¼ m. before Cirencester, r. to Burford 17 m.; and to Stow 19.		
* *CIRENCESTER, Canal* - - - - -	3	89¼
l. to Cricklade 6¼ m.; to Malmesbury 11½; to Tetbury 10¼; to Minching Hampton 10; and to Glocester by Painswick 18½.		
Along the Roman road to		
Birdlip - - - - -	10¾	100
r. to Cheltenham 6½ m.; l. to Stroud by Painswick 10¾.		
Whitcombe - - - -	1½	101½
r. to Stow 18 m.		
Brockworth - - - -	¾	102¼
Hucclescot - - - - -	1	103¼
Barnwood - - - - -	1	104¼
Junction of the road from Cheltenham -	1	105¼
r. to Cheltenham 8½ m.		
* GLOCESTER - -	1	106¼

Kingston I.n. On *l*, W. Walker, Esq.

Pusey Furze. On *l*, Pusey House, the Honorable Philip Pusey. A mile beyond Pusey Furze, on *r*, at Buckland, Sir John Throckmorton, Bart.; and a mile farther, on *r*, at Carswell, Castle Surley, Henry Southby, Esq.

Farringdon. A mile and a half before, on *l*, Wadley House, G. Pye, Esq. At Farringdon, Wm. Hallet, Esq.

Buscot. On *l*, Buscot Park, Edward Loveden Loveden, Esq.

Lechlade. On *l*, Sir J. T. Wheate.

Fairford. The seat and fine gardens of John Raymond Barker, Esq.; and a great deal of curious painted glass in the Church.

Ampney Crucis. On *r*, Ampney House, Mrs. Blackwell.

Cirencester. A fine window of painted glass in the Abbey Church; and the Abbey, Thos. Master, Esq. Through Cirencester, on *l*, in the road to Painswick, Oakley Park, the magnificent seat of Earl Bathurst.

Birdlip. Beyond, on *l*, Whitcombe Park, Sir W. Hicks. The prospect on descending Birdlip Hill, over the Vale of Glocester, including the City, river Severn, &c., is grand and impressive.

Hucclescot. On *l*, Mrs. Colchester; and a little beyond it, T. Price, Esq.

Barnwood. On *l*, Barnwood Court, R. Morris, Esq.

Glocester. A little before, on *l*, Margaret and Magdalen Hospitals, built by two Sisters.

LONDON to GLOCESTER, by BARNSLEY.

* *To FAIRFORD, Glocestershire, above* -	—	80½
r. to Ready Token - -	3½	84
¾ m. farther, r. to Burford 11½ m.; l. to		
Barnsley - - - - -	2	86

Barnsley. On *r*, Barnsley Park, James Musgrave, Esq.

l. to Cirencester 4 m.; 2¼ m. beyond Barnsley, r. to Stowe 15¼; l. to Cirencester 3¼.			2 miles farther, you join the Roman road from Cirencester.		
Perrot's Bridge - - -	4	90	Birdlip - - - - - -	9¾	99¾
			* GLOCESTER, *p.* 103	6¼	106

LONDON to GLOCESTER, by PAINSWICK.

* *To CIRENCESTER, Glocestershire, p.* 103	—	89¼	*Cirencester.* Between Cirencester and Westwood Tinley, on *l*, the Abbey, Thomas Master, Esq., and Oakley Park, Earl Bathurst. A little beyond Oakley Park, on *r*, Miserden Park, W. Sandys, Esq.		
Keep Oakley Park to the *l.*					
Westwood Tinley - -	6	95¼			
Painswick, *the Falcon r. to Cheltenham 12¼ m.; l. to Stroud 4; forward to*	5	100¼			
* GLOCESTER - -	7	107¼	*Painswick.* Beyond, on *l*, B. Hyett, Esq.		

LONDON to GLOCESTER, by NORTHLEACH and WHITCOMBE.

* *To* Frogmill Inn, *Glocestershire, p.* 98	—	92	Brockworth - - - -	1¼	101¼
			* GLOCESTER, *p.* 103	4	105¼
1½ m. farther, r. to Glocester by Cheltenham 14¼ m.; and to Stow 10½.			*Frogmill Inn.* From the hill beyond Frogmill, you have a fine view of the Vale of Evesham, the Towns of Cheltenham, Tewkesbury, and Worcester, and the Malvern Hills beyond.		
l. to Seven Wells - -	4½	96½	*Seven Wells.* On *l*, of the Seven Wells, from which the river Thames originates, at Cobberley, late Lord Chedworth.		
Within 1½ m. of Whitcombe, r. to Cheltenham 5½; l. to Stroud 11.					
Little Whitcombe - -	3½	100			
Through Whitcombe, l. to Cirencester 12¼ m.					

LONDON to GLOCESTER, by STOW ON THE WOLD.

* *To CHIPPING NORTON Oxfordsh p* 94	—	77½	*tenham 4¼; l to Frog mill Inn 1½; forward to*		
* *STOW ON THE WOLD, Glocestershire, p.* 96 - - -	8	85½	Seven Wells - - - -	13½	99
			* GLOCESTER, *above*	8¾	107¾
10½ m. from Stow you join the road to Cheltenham by Northleach; r. to Chel-			*Stow on the Wold.* Before, on *r*, — Leigh, Esq. On *l*, Dalesford, Warren Hastings, Esq.		

LONDON to STROUD.

* *To CIRENCESTER, Glocestershire, p.* 103	—	89¼	*Bisley.* Near, Lypiat Park, Paul Wathen, Esq.; a new House in the Gothic style. *Stroud* is seated on a Brook, the waters of which are peculiarly adapted to the dying of Scarlet. A Canal joins this Brook with the Severn west, and extends east to the Isis, near Lechlade.		
Keep Oakley Park to the *l,*					
Westwood Tinley - -	6	5¼			
Bisley - - - - - -	1¼	96½			
STROUD - - - -	3½	100			

OR,		
* *To CIRENCESTER, Glocestershire, p.* 103	—	89¼
Keep Oakley Park to the *r.*		
* *MINCHING HAMPTON* - - - - -	10	99¼
* Rodborough - - -	2¾	101¾
l. to Glocester, by Stonehouse, Hardwick, and Quedgeley.		
Cross the Stroud canal.		
STROUD - - - -	¾	102½

Minching Hampton. Gatcomb Park, Phil. Sheppard, Esq.

Rodborough. Near, on *l*, Hill House, Sir Geo. Onesiphorus Paul, Bart.

Stroud. On *l*, Pagan Hill, Richard Cooke, Esq.; and Brown Hill House, Mrs. Carruthers. Near, Stratfords, Sir Sam. Wathen, and the Fort on Rodborough Hill, built by the late Capt. Hawker.

LONDON to THORNBURY, by DURSLEY and BERKELEY.

* *To CIRENCESTER, Glocestershire, p* 103	—	89¼
Keep Oakley Park to the *r.*		
* *MINCHING HAMPTON* - - - - -	10	99¼
r. to Stroud 3¾ m.; l. to Tetbury 6.		
Nailsworth - - - -	2	101¼
r. to Stroud by Inchborough 3¾ m.; and to Glocester by Quedgeley 14¼.		
Horseley - - - - -	1	102¼
l. to Dunkirk 7 m.; and thence to Cross Hands Inn 3½; 2 m. farther, r. to Glocester, by Nympsfield and Frocester; l. to Dunkirk and Cross Hands Inn 3¾ m. from Horseley, l. to Wotton under Edge 3. London to		
* *WOTTON* 108¾ *m.*		
* *r. to DURSLEY* -	6¼	109

Through Dursley, r. to Glocester by Cam 15¼ m.; 2¾ m. farther, r. to Glocester by Cambridge Inn 14¼; l. to		
Berkeley Heath, *Bell* -	3½	112½
l. to Bristol 19 m.; r. to		
BERKELEY - - - -	1½	114
Hill - - - - - - -	3½	117½
Rockhampton - - -	1½	119
THORNBURY - -	3	122

☞ *In this, and the three preceding roads, you have Earl Bathurst's Park and Woods, either on the right, or left, for near 4 miles.*

Horseley. On *r*, Spring Park, Lord Ducie.

Berkeley. The Castle, Earl Berkeley. Here Edward II. was murdered.

Thornbury. The Castle, Henry Howard, Esq.

LONDON to BERKELEY, by CAMBRIDGE INN.

* *To CIRENCESTER, Glocestershire, p.* 103	—	89¼
4 mile from Cirencester, l. to Tetbury 9¾ m.		
Keep Oakley Park to the *r.*		
* *MINCHING HAMPTON* - - - - -	10	99¼
l. to Tetbury 6 m.; through the town, l. to Dunkirk 10; to Cross Hands Inn 13½; to Wotton 9½; and to Dursley 9¾.		

Cirencester is a considerable Borough, seated on the river Churn; it was a place of great note in the time of the Romans, and here the Roman roads crossed each other. Here the Danish King, Canute, held a general Council in 1020. It is, at present, one of the greatest Marts for Wool in England.

Minching Hampton is a large Town, with twelve Hamlets, seated on the Cotswold Hills. Near the Church are large Camps, with deep trenches.

* Rodborough - - -	2½	101¾
r. to Stroud 4 m. l. cross the Stroud canal to		
Cain Cross - - - -	1½	103¼
¼ m. farther, r. to Glocester 9½ m. l. to		
Stanley - - - -	1½	104¾
* Frocester - - - -	2½	107
r. to Glocester 11¾ m.; l. to Cross Hands Inn 16; and to Tetbury 10; ½ m. before Cambridge Inn, r. to Glocester 10¾; l. to		
* Cambridge Inn - -	2½	109½
Berkeley Heath, *Bell* -	4	113½
BERKELEY - - -	1½	115

Rodborough. On *l*, Hill House, Sir George Onesiphorus Paul, Bart.
Stanley. On *l*, Stanley Park, H. Burgess, Esq.; and a little farther, on *l*, Spring Park, Lord Ducie.
Cambridge Inn. Beyond, on *r*, Gossington Hall, J. Peck, Esq.
Berkeley. The Castle, Earl Berkeley, where Edward II was murdered.

LONDON to DURSLEY, by TETBURY.

* *To CIRENCESTER, Glocestershire, p.* 103	—	89¼
A mile farther, r. to Minching Hampton 9 m.		
The Canal - - - -	3½	92¾
l. to Malmesbury 8 m.; r. to		
* *TETBURY* - - -	6¾	99½
r. to Minching Hampton 6 m.; l. to Malmesbury 4¾; to Dunkirk 7; and to Cross Hands Inn 10½.		
Beverstone - - - -	2	101½
Near Kingscote, l. to Dunkirk 5 m.; and to Cross Hands Inn 8¼.		
* Kingscote, *Hunter's Hall* - - - - -	2	103½
r. to Minching Hampton 5 m.; a mile farther, r. to Minching Hampton 5; forward to Glocester by Nympsfield 15; l. to		
* *DURSLEY* - - -	5¾	109¼

Beverstone. On *r*, Chevenage House, Mrs. Stephens; and about a mile farther, on *r*, Calcot Farm.
Kingscote. On *r*, Col. Kingscote.

LONDON to WICKWAR.

* *To TETBURY, Glocestershire, above* -	—	99½
Didmarton - - - -	5	104½
Dunkirk - - - - -	2	106½
l. to Bath by Cross Hands Inn 15 m.; to Sodbury 6¾; r. to Glocester by Nympsfield and Frocester 21¾; and to Stroud by Inchborough 11¾.		
WICKWAR - - -	5	111½

Tetbury. A mile beyond, on *l*, Dufton, — Talboys, Esq.
Dunkirk. On *l*, Badmington Park, Duke of Beaufort.

Another Road to Wickwar.

* *To WOTTON UNDER EDGE, Glocestershire, p.* 105	—	108¾
Charfield - - - -	3	111¾
WICKWAR - - -	2¼	114

Wotton under Edge. One mile beyond, on *r*, Bradley House, Thos. Nelmes, Esq.
Charfield. Near, on *r*, at Tortworth, Tortworth Court, Lord Ducie.

LONDON to AUST PASSAGE, cross the SEVERN.

* To *FARRINGDON, Berks, p. 103* - -	—	70½
Coleshill - - - - -	4	74½
HIGHWORTH, Wilts	2¼	76¾
r. to Lechlade 5½ m.; l. to Swindon 7.		
Cold Harbour Inn - -	3¾	80½
l. to Swindon 4¼ m.; forward to Malmesbury by Purton 13¾.		
Here you enter the Fossway, and turn short to the *r.* to		
Water Eaton - - -	2½	83
* *CRICKLADE* - -	1½	84½
r. to Cirencester 6¾ m.; l. to Wotton Basset 7½.		
Cove House - - -	4	88½
Charlton - - - - -	6	94½
1½ m. farther, r. to Cirencester 11.		
* *MALMESBURY* -	2	96½
l. to Chippenham 9½ m.; r. to Tetbury 4¾; a little farther, r. by Eastern Gray and Sherston to Lackington 9¾; l. to		
Foxley - - - - -	2½	99
Lackington - - - -	4½	103½
Acton Turvill, *Gloucestershire* - - - -	1¾	105¼
l. to Chippenham 9¼ m.		
* Cross Hands Inn - -	3	108¼
r. to Tetbury 10¾ m.; to Minching Hampton 13½; to Stroud 15¼; and to Glocester by Nympsfield 27¼; l. to Chippenham 12¼; and to Bath 11¼.		
Old Sodbury - - - -	1	109¼
* *CHIPPING SODBURY* - - - -	2¾	112
r. to Wickwar 4 m. London to WICKWAR 116 m.		
Yate - - - - - - -	1	113
Nibley - - - - - -	1	114
l. to Bristol 9¼ m.		
Iron Acton - - - -	1½	115¼
r. to Wotton under Edge 11 m.; thence to Cirencester by Minching Hampton 19½; ¼ m. farther, l. to Bristol 8¾.		
Alvaston - - - - -	4	119¼
r. to Glocester by Cambridge Inn 24¼ m.; and to Thornbury 2¾. London to THORNBURY 121¾ m.		
l. to Rudgway - - -	¾	120
Forward to Bristol 9 m.		
Turn short on the *r.* to		
Olveston - - - - -	2	122
* Aust Passage Inn - -	3	125

☞ *The time of High Water at* AUST PASSAGE *is nearly the same as at* BRISTOL QUAY. *The directions given at p. 88, for crossing the Severn at the* NEW PASSAGE, *are likewise applicable to* AUST PASSAGE.

Coleshill. On *l*, Earl of Radnor. The House was built by Inigo Jones in 1654, and a few years ago was remarkable for being the most complete work remaining of that great Architect. Earl Radnor has made several alterations in the House, Grounds, &c.

Charlton. On *r*, Charlton Park, Earl of Suffolk.

Malmesbury. The Abbey; and on *l*, in the road to Chippenham, Cole Park, P. Lovell, Esq.

Foxley. Beyond, on *l*, Foxley House, Lord Holland; and on *r*, near Eastern Gray, T. Hodges, Esq. Two miles beyond Foxley, on *r*, near Sherston, Pinkney House, E. Cresswell, Esq.

Acton Turvill. On *r*, Badmington Park, Duke of Beaufort.

Cross Hands Inn. On *l*, Doddington Park, Christ. Codrington, Esq.

Alvaston. On *l*, Tockington, Sam. P. Peach, Esq. On *r.* of Alvaston, Edward Watkins, Esq.

Another Road to Malmesbury.

To Cold Harbour Inn, *Wilts, p.* 107	—	80½
l. to Swinton 4¼ *m.; r. to Cricklade* 4; *forward to the*		
River Ray	1¼	82¼
Purton Street	2¼	84¼
r. to Cricklade 3¼ *m.; a little farther, l. to Wotton Basset* 3½. *London to*		
* *WOTTON BASSET* 88½ *m.*		

Garsdon Green	6	90¼
Garsdon	1½	92¼
Milborne Green	1½	93¾
A little farther, r. to Cricklade 11½ *m.; and to Cirencester* 11.		
* *MALMESBURY*	1	94¾

Purton Street. On *l*, Purton House, Dr. Richard Goddard.

Milborne Green. On *r*, Charlton Park, Earl of Suffolk.

LONDON to CHRISTIAN MALFORD and CHIPPENHAM.

To HIGHWORTH, Wilts, p. 107	—	76½
Stratton St. Margaret's	4½	81
1½ *m. farther, r. to Cricklade* 7½.		
* *SWINDON*	2	83½
l. to Marlborough 11 *m.; and to Devizes* 19.		
* *WOTTON BASSET*	6½	89¾
r. to Cricklade 7½ *m.*		
Lyneham	4¼	94
l. to Calne 6½ *m.*		
Cross the Wilts and Berks canal.		
Christian Malford	4	98
Sutton Benger	1¼	99¼
* *CHIPPENHAM*	4	103¼
OR,		
* *To FARRINGDON, Berks, p.* 103	—	70½
l. to White's Cross	2¼	73¼

Shrivenham	2¾	76
Hackron Bridge	2	78
Cross the Cole river, and enter Wiltshire.		
* *SWINDON, Wilts*	5	83
* *CHIPPENHAM, as in the preceding col.*	20	103

Swindon. On *l*, Swindon House, Ambrose Goddard, Esq. Between Swindon and Wotton Basset, on *r*, Lydiard Park, Lord Viscount Bolingbroke. On *r*. of Wotton Basset, Richard Watts, Esq.

Lyneham. Two miles before, on *r*, at Tockenham Wick, John Jacob, Esq.; and a little farther, on *l*, at Tockenham, James Walker Heneage, Esq. Between Lyneham and Malford, on *r*, at Dauntsey, Earl of Peterborough.

Shrivenham. Becket, late Viscount Barrington.

LONDON to LLANDILO VAUR, by LLANGADOCK.

* *To* Trecastle, *Brecon, p.* 100	—	182
r. to Llandilo Vaur, by Llandovery 23¾ *m.; l. to*		
Talsarn, *Caermarthensh.*	7¼	189¼
Pontarlleche	4	193¼
A mile farther, r. to Llangadock ½ *m. London to*		
LLANGADOCK 194¾ *m.*		
Penachamawr	4	197¼

Monarabon	2¾	199¾
* *LLANDILO VAUR*	2¾	202¾

Penachamawr. A mile beyond, on *l*, Caer Cennin Castle.

Monarabon. S. Hemming, Esq.

Llandilo Vaur. Near, Tregil, William Hughes, Esq.

For the rest of the Seats in the Neighbourhood of Llandilo Vaur, see p. 101.

LONDON to ST. DAVID'S, by CARDIGAN.

* *To LLANDOVERY, Caermarthenshire, p. 100* - - - - -	—	191¼
Pynsant - - - - - -	11	202¼
Llanbeder Mountain -	4½	206¾
l. to Llandilo Vaur, by Llanwrtwell 15 m.		
Cross the Teifi river.		
* *LLANBEDER, Cardiganshire* - - -	4	210¾
l. to Caermarthen 23½ m.; r. to Aberistwith 25; and to Tregarron 11. London to TREGARRON 221¾ m.		
Rhydowen - - - - -	9½	220¼
4½ m. farther, r. to Cardigan 13¼; l. to		
* *NEWCASTLE IN EMYLYN, Caerm.*	9½	229¾
l. to Kilgarron, Pemb. 8 m. London to KILGARRON 237¾ m.		
* *CARDIGAN, Cardiganshire* - - -	10	239¾
r. to Aberystwith 39¼ m.; l. to Haverfordwest 26¼.		
St. Dogmaels, *Pemb.* -	1½	241
Velindre - - - - -	6¼	247¼
NEWPORT - - -	3	250¼
FISCARD, or FISHGUARD - - - -	7	257¼
l. to Haverfordwest 13 m.		
Marthree - - - - -	6	263¼
Gorid Bridge - - -	8¼	271½
ST. DAVID'S - - -	1¼	273¼

Llandovery. Two miles on *r*, Henlys, Capt. D. Williams.

Pynsant. On *r*, Dole Cothy, John Johnes, Esq.

Cardigan. Within two miles, at Llangoidmore, O. Lloyd, Esq.

Kilgarron is noted for its Castle.

Fishguard. Near this place, 1,200 Frenchmen landed in 1797, under a General Tate; who shortly after surrendered to Lord Cawdor, at the head of the yeomanry and peasants of the country, without firing a shot.

VI.

GREAT AND DIRECT ROADS

MEASURED FROM

TYBURN TURNPIKE,

With the ROADS branching from them to Market and Sea-Port TOWNS.

☞ To find the Distances from the General Post Office, Lombard Street, add 3¾ Miles to the Distances here given.

LONDON to ABERYSTWITH, by UXBRIDGE, OXFORD, GLOCESTER, and HEREFORD, (N. M. to OXFORD.)

To Bayswater, *Middlesex*	—	¼	*Bayswater.* From Bayswater to Kensington Gravel Pits, on *l*, Kensington Gardens.
Kensington Gravel Pits *l. to Kensington ¼ m.*	¾	1½	
Shepherd's Bush - -	1½	3	At 2, on *l*, Holland House, Lord Holland.
Acton - - - - -	2	5	*Acton.* On *l*, General Murray; on *r*, — Strutton, Esq. Through Acton, on *r*, G. S. Wegg, Esq.; a mile farther, on *r*, Hanger Hill, J. Wood, Esq.; and half a mile farther, on *r*, Castle Bear Hill, Rich. Meux, sen. Esq.; on *l*, Ealing Grove, Lord Oxford.
Ealing - - - - -	1	6	
Hanwell - - - - -	2¼	8¼	
Cross the Brent river.			
* Southall - - - -	1	9¼	
Paddington Canal - -	1	10¼	
* Hayes End - - -	2	12¼	*Southall.* On *l*, — Ayscough, Esq.
Hillingdon - - - -	1¼	13½	*Hayes End.* On *l*, near the Grand Junction Canal, Dawley, Earl of Uxbridge.
**UXBRIDGE, end of it*	1½	15	*Uxbridge.* Entrance of, on *l*, Thomas Harris, Esq.; on *r*, late Marchioness of Rockingham, now Josiah Du Pré Porcher, Esq.
Cross the Coln river and the Grand Junction Canal, and enter Buckinghamshire.			
Neale, *Bucks* - - -	¾	15¾	*Red Hill.* On *r*, at Denham, Benj. Way, Esq.; on *l*, Langley Park, Sir R. B. Harvey, Bart.
Red Hill, *Hare and Hounds* - - - -	1½	17¼	*Tatling End.* Beyond, at the 19th Milestone, on *r*, Woodhills, Jacob Franco, Esq.
Tatling End - - - -	¾	18	
r. to Amersham 7¾ m.			*Gerard's Cross.* On *l*, Bulstrode, Duke of Somerset.
Gerard's Cross, *White Hart* - - - - -	2	20	*Beaconsfield.* Near, on *r*, Whilton Park, James Dupré, Esq. Beyond Beaconsfield, on *l*, Hall Barn, late E. Waller, Esq.; and a little farther, on *r*, Butler's Court, late Rt. Hon. Edm. Burke.
* *BEACONSFIELD,* *Saracen's Head* - -	3¼	23¼	
Hotspur Heath, *King's Head* - - - - -	1½	24¾	

Loudwater - - - -		1½	26¼
Wycombe Marsh, *Red Lion* - - - - -		1	27¼
* *HIGH WYCOMBE, Red Lion* - - - -		1¾	29
r. to Amersham 7 m.; l. to Great Marlow 5.			
West Wycombe, *Church on r.* - - - - -		2¾	31¾
Ham Farm - - - -		¾	32½
Near Stoken Church, l. to Great Marlow 8½ m.			
* Stoken Church, *Oxon*		3¾	36¼
Stoken Church, T. G. and *White Hart* - -		1	37¼
Postcombe, *Plume of Feathers* - - - -		3¼	40½
A little farther, r. to Thame 4 m. London to			
* *THAME* 44½ *m.*			
* Tetsworth, *Royal Oak*		1¾	42¼
The Three Pigeons -		2¼	44¾
r. to Thame 3¾ m.; l. to Wallingford 11¼.			
Wheatley Bridge - -		2¾	47½
Cross the Thame river.			
* Wheatley, P. O. - -		1	48½
l. through Wheatley, and over Shotover Hill, to Oxford, the old road, 6 m. ¾ m. farther, r. to Islip 24¾.			
Headington, *Catherine Wheel* - - - - -		3½	52
¾ m. farther, l. to Wheatley, by Shotover Hill 4¾.			
St. Clements, T. G. -		1½	53½
l. to Henley 22¾ m.			
Cross the Charwell river.			
* OXFORD - - -		½	54
* *WITNEY, p.* 98 -		11¼	65¼
* *BURFORD, p.* 98 -		7	72¼
* *NORTHLEACH, p.* 98 - - - - - - -		9	81¼
* *CHELTENHAM, p.* 98 - - - - - -		13	94¼
* GLOCESTER, *p.* 99		9¼	103¾
* *ROSS, p.* 99 - -		16½	120¼
r. to Ledbury 13 m.			
Cross the Wye river.			
Wilton, *Herefordshire*		¾	121

High Wycombe. Before, on *l*, Wycombe Abbey, Lord Carrington.

West Wycombe. Before, on *l*, Sir John Dashwood King, Bart.; on *r*, on the top of a hill, is West Wycombe Church, on the Tower of which is a Ball that will contain six people, and may be seen from a little beyond Beaconsfield.

Stoken Church. On *l*, Wormsley, John Fane, Esq. From Stoken Church Hill, see in the bottom before you Rowant Aston, Gen. Caillaud; and nearly opposite, on *l*, Sherburne Castle, Earl of Macclesfield.

At 40, on *l*, at Lewknor, R. P. Jodrell, Esq.

Postcombe. On *l*, at Wheatfield, Lord Charles Spencer; and on *r*, in the road to Thame, Thame Park, P. Wickham, Esq.

Three Pigeons. On *r*, Ricot Park, Earl of Abingdon; and on *l*, at Great Hasley, Hon. Andrew Foley. A mile and a half beyond the Three Pigeons, on *r*, at Waterstock, Sir Wm. Henry Ashurst, Knt.

Wheatley Bridge. Near, on *r*, at Waterperry, John Barnabas Curzon, Esq.; and beyond it, on *r*, in the road to Islip, Holton House and Park, — Biscoe, Esq. On *r.* of Wheatley, at Cuddesden, the late Bishop of Oxford.

Between the 49th and 50th Mile-stone, on *l*, Shotover House, Geo. Schutz, Esq.

Headington. Headington House, Mrs. Jones; and a little farther, Col. G. Lloyd.

l. to Monmouth 9¼ *m.*		
Peterstow - - - - -	2½	123½
Harewood End, *Inn* -	3	120½
Great Birch - - - -	2½	128¾
Cross-in-Hand, T. G. -	1¾	130½
l. to Monmouth 13¾ *m.*		
Callow - - - - - -	¾	131¼
Within ¼ *m. of Hereford, l. to Abergavenny* 23¼ *m.*		
Cross the Wye river to		
* HEREFORD - -	4	135¼
r. to Mordiford 4½ *m.; to Ledbury* 15¼ *; to Worcester* 26½*; to Bromyard* 14*; and to Leominster* 13.		
White Cross - - -	1	136¼
r. to Kington by Weobly 18¾*; and to Presteign by Pembridge* 22 *; l. to*		
King's Acre, *Green Man*	1½	137¾
l. to Hay 18¼ *m.; and to Kington* 18*; r. to*		
Stretton - - - - -	¾	138½
Credenhill - - - -	1½	140
Mansel Lucy - - -	2	142
Yazor - - - - - -	1½	143½
Norton - - - - - -	1¼	144¾
Eccles Green - - -	1¼	146
1½ *m. farther, r. to Leominster.*		
2 *m. beyond Eccles Green, l. to Hay* 12½ *m ; r. to*		
Wonton - - - - -	3	149
Lyon's Hall - - - -	3¼	152¼
r. to Hereford by Weobly 17 *m.*		
A mile farther, r. to Hereford by Pembridge 19½ *m.*		
Pentress - - - - -	1½	153¾
Near Kington, l. to Hay 12 *m.*		
Cross the Arrow river to		
* *KINGTON* - - -	1½	155¼
r. to Presteign 6 *m.*		
NEW RADNOR, Radnorshire - - - -	6¾	162
Llanvihangel Nant Mellan - - - -	2¾	164¾
½ *m. farther, l. to Bualt* 11¼ *m.*		
Llandegley - - - -	4½	169¼
Penybont - - - -	1½	171
* *RHAYADERGWY*	10	181

Peterstow. A mile beyond, on *r*, Pengethley, Lieut. Col. Symonds.

Harewood End Inn. On *r*, Sir Hungerford Hoskins, Bart. One mile from Harewood, on *r*, beautifully situated on the banks of the Wye, Aramstone, John Woodhouse, Esq.

Great Birch. A mile on *l*, Bryngwin, Capt. Phillips; and a mile beyond it, Meend Park, T. P. Symonds, Esq.

Creden Hill. At the foot, the Magna Castra of the Romans, Edm. Eckley, Esq.; on *l*, at Kenchester, is the scite of a Roman Station, where several antiquities have been found.

Mansel Lacy. Major Price; and a mile farther, on *r*, Foxley Hall, Uvedale Price, Esq.

Eccles Green. A mile beyond, on *r*, Sarnsfield House, J. W. Weston, Esq.

Wonton. Near three miles to the *l*, Newport House, Hon. And. Foley.

Lyon's Hall. Two miles on *r*, Eywood House, Park, and Woods, Earl of Oxford; near which is Titley Court, Wm. Greenby, Esq.

Kington. About three miles off, near the road, Stanmer Rock, worthy the traveller's attention.

One mile to the *l.* of the 4th Mile-stone, the handsome Church of Old Radnor.

On *r*, near the 7th Mile stone, Downton, a handsome White House, Percival Lewis, Esq.; and on *l*, Harpton Court, T. F. Lewis, Esq.

Llanvihangel Nant Mellan. Two miles off, on *l*, a Mineral Well, called Blaneddw, and between the mountains, a fine Waterfall, called Waterbreak-its-Neck.

Penybont. Three miles to the *l.* of the road from Penybont to Rhayadergwy, the Mineral Wells of Llandrinded. At Nantmel, six miles from Penybont, a handsome Church; four miles from which, on *l*, on the Hill, Llwynbarried, — Evans, Esq.

Rhayadergwy. Near the town, fine scenes on the river Wye, from Cwm Leithen Hills; beyond Rhayadergwy, the view to the S. E. is remarkably beautiful. Between Rhayadergwy and Cwm Ystwith, Rhydolog, John Oliver, Esq. Two miles from the public house at Pentre, near Cwm Ystwith, to the *l.* of the road, in the Vale of Ystwith, Havod, Col. Johnes. The

r. to Llanydloes 12 *m.; l. to Bualt* 14 *m.* Cross the river Wye.		
Cwm Ystwith, *Cardiganshire* - - - - -	14½	195½
2 *m. farther, r. to Devil's Bridge* 1 *m.; l. to Tregarron by Ystytty Ystwith* 14.		
Eskynald - - - - -	6¾	202¼
Piccadilly - - - - -	6½	208¾
l. to Caermarthen 46½ *m.; and to Cardigan* 37¼ *; r. to*		
* *ABERYSTWITH* -	2	210¾

Cwm Ystwith. On *r*, in the road from Llanydloes to Aberystwith, the celebrated Devil's Bridge, with some beautiful views on the river Rhediol near it.

Eskynald. Beyond, on *l*, Crosswood, Earl of Lisburne.

Aberystwith. About three miles from it, on *l*, Nanteos, Thos. Powell, Esq.; and on *r*, Fronfraith House, George Bonsall, Esq. The views from Nanteos to Aberystwith are extensive and beautiful, including the Vale of Rhediol, Llanbadarn, Chad, Aberystwith, and the Sea.

romantic scenery about Havod, the Woods, Rocks, and Waterfals, are grand and striking to an eminent degree, and arrest the attention of the curious traveller. The House is well worth visiting.

LONDON to CHIPPING NORTON, by ISLIP.

To Wheatley Bridge, *Oxfordshire, p.* 111 -	—	47½
l. to Oxford 6½ *m.; thence to Chipping Norton* 19½ *; r. to*		
Forest Hill - - - - -	2½	50
Stanton - - - - - -	1¼	51¼
Cross the Ray river.		
Islip, *Red Lion* - - -	4¾	56
A mile farther, l. to Oxford 5¼ *m.; r. to Bicester* 6¼.		
Bletchington - - -	2¾	58¾
Cross the Oxford canal.		
Enslow Bridge - - -	1¾	60½
Cross the Charwell river.		
½ *m. farther, l. to Oxford* 8 *m.; r. to Hopcroft's Holt* 4 *; thence to Deddington* 4. *London to DEDDINGTON* 69 *m.*		
Glympton - - - -	4	64½
Kiddington, T. G. - -	1¼	65¾
l. to Oxford 12¼ *m.; r. to*		
* *CHIPPING NORTON, p.* 94 - - -	7½	73

Wheatley Bridge. Beyond, on *r*, Holton House and Park, — Biscoe, Esq.

Forest Hill. Before, on *l*, Shotover House, Geo. Schutz, Esq.

Stanton. About a mile to the *r*, at Woodberry, — Ledwell, Esq.

Bletchington. On *r*, Bletchington Park, Arthur Annesley, Esq.; and a little farther to the *r*, Kirtlington, Sir Henry Watkins Dashwood, Bart.

Enslow Bridge. Beyond, on *l*, near Woodstock, Blenheim Park, Duke of Marlborough.

Kiddington Turnpike. Near, on *r*, Glympton Park, Miss Wheats; and a little farther, on *l*, Ditchley Park, Lord Dillon

LONDON to WORCESTER and DROITWICH, by CHELTENHAM.

* *To CHELTENHAM, Glocestershire, p.* 111	—	94¼
Bedlam - - - - -	1¾	96
¼ *m. farther, l. to Glocester* 7½ *m.*		
Uckington - - - -	1	97

Cheltenham is a place of much fashionable resort. The Well Walk is accounted the most beautiful in the kingdom. A mile and a half on the Hill, Hewlett's, —— Agg, Esq. The Seven Wells or Springs whence the Thames (or rather Isis) has its source,

Swan Inn - - - - -	2¼	99¼
l. to Glocester 7 m.; r. to		
* *TEWKESBURY* -	4	103¼
r. to Stow on the Wold 22 m.; to Evesham 13¼; and to Pershore 9¼.		
Cross the Avon river to		
Twinning - - - - -	2½	105¾
☞ By cutting off an angle of the road, Twinning is now left a little to the *r.*		
Stratford Bridge, *Worcestershire* - - -	2¾	108¾
Naunton - - - - - -	1	109¾
¼ m. farther, r. to Pershore 7 m.; l. to Upton 1¾. London to		
* *UPTON* 111¼ *m.*		
Severn Stoke - - -	2¾	111¾
Clifton - - - - - -	1¾	113¾
Kemsey - - - - - -	1¾	115¼
Near Worcester, r. to Pershore 9 m.; to Evesham by Wyre Piddle 14; to Alcester 15¾.		
Cross the Birmingham and Worcester canal.		
* WORCESTER - -	4¼	119½
Through Worcester, l. to Kidderminster 14½ m.		

Fernhill Green - - -	3	122½
* *DROITWICH* - -	3¼	126¼

are on the Hills, in the parish of Cobberly, about four miles south of Cheltenham.

Tewkesbury. Near, Overbury, James Martin, Esq. A mile beyond Tewkesbury, on *r*, Mithe Hill, William Buckle, Esq.; a little farther, on *l*, John Wakeman, Esq.; and on *r*, — Jackson, Esq.

Twinning. Twinning House, Mrs. Maxwell.

Stratford Bridge. On *l*, Ham Court, Major Bland.

Naunton. Near a mile beyond, on *l*, — Matthews, Esq.

Severn Stoke. Near, on *r*, Crome Park, Earl of Coventry. At Severn Stoke, on *r*, Rev. Dr. Evans.

Clifton. Near, on *l*, Ridd Hill, Capt. John Rodney.

Kemsey. Several neat new Houses.

Worcester. A mile beyond, on *l*, Barbourn House, ——————; half a mile farther, on *r*, Blanketts, —— Spratt, Esq. Two miles beyond Worcester, on *r*, Perdiswell House, Henry Wakeman, Esq.; and on *l*, Claines, Richard Yeoman, Esq.

Droitwich. Three miles beyond, Hanbury Hall, John Phillips, Esq.

LONDON to ABERGAVENNY, by MITCHEL DEAN and MONMOUTH.

* *To* GLOCESTER, *Glocestershire, p.* 111	—	103¾
Cross the Severn river and the Glocester canal to		
Highnam - - - - -	2¼	106
r. to Newent 6¼ m.; ¼ m. farther, l. to Chepstow 25.		
Churcham - - - - -	1¼	107¾
Huntley, T. G. - - -	3¼	111
r. to Monmouth by Ross 19¼ m.		
* *MITCHEL DEAN* -	4¾	115¾
r. to Ross 6 m.; and to Hereford 21; l. to Newnham by Little Dean 5.		
Thro' the Forest of Dean to		
* *COLFORD* - - -	8	123¾
High Meadow - - -	1	124¾

Highnam. On *r*, Highnam Park, Sir John Guise, Bart. A mile farther, on *l*, High Grove, Chas. Evans, Esq.

Mitchel Dean. On *l*, in the road to Newnham, Flaxley Abbey, Sir Thos. Crawley, Bart. A mile beyond Mitchel Dean, on *l*, the Wilderness, Rev. Mr. Probyn. Five miles beyond Mitchel Dean, on *r*, East Batch Court, D. Davis, Esq.

High Meadow. Lord Visc. Gage.

Near Monmouth, cross the river Wye.			*Monmouth.* A mile before, see on *l*, across the river Wye, Troy House, Duke of Beaufort; which is again seen about a mile beyond Monmouth on the left.
* *MONMOUTH, Monmouthshire* - - *r. to Ross* 10⅝ *m.; to Hereford* 18; *and to Abergavenny by Rockfield and Llanvapley* 15; *l. to Chepstow* 15¼.	4	128¾	
Winastow - - - - - *A little farther, r. to Abergavenny by Dynystow and Tregare* 13¼; *l. to*	2½	131¼	*Winastow.* A mile and a half beyond, on *r*, Dynystow Court, — Duberley, Esq.
* Ragland, *Castle* - - *Opposite the Beaufort Arms, l. to Chepstow* 15 *m.*; ¾ *m. farther, l. to Uske* 5. 1½ m. beyond Ragland, you join the road to Abergavenny, by Tregare.	5¼	136¾	*Ragland.* The Castle. Two miles and a half from Ragland, on *r*, Llanarch, — Jones, Esq.; Clytha, — Lee, Esq.; and a little farther, on *l*, — Hooper, Esq.
Clytha - - - - -	3	139¾	*Llangattock.* A mile and a half beyond, on *l*, see a Farm-house in the form of a Castle, a view from Colbrooke House (two miles beyond Llangattock), the seat of John Hanbury Williams, Esq.
Llanvihangel - - -	1	140¾	
Llangattock - - - - *A mile before Abergavenny, l. to Pontypool* 9 *m.; to Newport* 17; *and to Uske* 9.	1	141¼	*Abergavenny.* Near, see the Sugar Loaf Mountain, 1852 feet perpendicular above the Mouth of the Gavenny. Vide the Rev. Mr. Coxe's Tour through Monmouthshire.
* *ABERGAVENNY* -	4	145¾	

LONDON to PONTYPOOL, by MONMOUTH.

* *To* Ragland, *Monmouthshire, above* - *Opposite the Beaufort Arms, l. to Chepstow* 15 *m.*; ¾ *m. farther, forward to Abergavenny* 8¾; *l. to*	—	136¾	*Uske* is a place of great antiquity, and has formerly been of considerable extent. From the Bridge over the Uske river is a beautiful view of the surrounding country. The principal manufacture of Uske is Japanned Ware, and the river is noted for large and fine Salmon.
* *USKE* - - - - - *Entrance of Uske, l. to the New Passage cross the Severn* 11¼ *m.; in the town, r. to Abergavenny* 11. Cross the Uske river.	5	141¾	
l. to Caerleon 7 *m.* 2 *m. beyond Uske, r. to Abergavenny* 9 *m.* 4½ *m. beyond Uske, r. to Abergavenny* 8 *m.* 6 *m. beyond Uske, l. to Newport* 7 *m.; r. to*			*Potnypool* is noted for its Iron Mills, and manufacture of Japanned Ware. At Pontypool, John Hanbury Tracey, Esq.
PONTYPOOL - -	7	148¾	

LONDON to KINGTON or KINETON, by WEOBLY.

* *To* HEREFORD, *Herefordshire, p.* 112 *r. to Mordiford* 4½ *m.; to Ledbury* 15¾ *; to Worcester* 26½ *; to Bromyard* 14*; and to Leominster* 13 *; l. to*	—	135¾
White Cross - - - *l. to Kington by Yazor* 19 *m.*	1	136¼
Three Elms - - - - *r. to Kington by Pembridge* 22 *m.; and to Presteign* 20¾.	1¼	137½
Tillington - - - -	2¾	140¼
Brinsop Court - - -	1¼	141½
Wormesley - - - -	2	143½
WEOBLY - - - - *A mile beyond Weobly, r. to Leominster* 8¾ *m. A little farther, l. to Hay* 14.	3¼	146¾

Bond's Green - - -	4	150¾
Lyon's Hall - - - -	1½	152¼
* *KINGTON, or KINETON, p.* 112 -	3	155¼

White Cross. On *l*, at Huntington, John Evans, Esq.

Three Elms. Near two miles beyond, on *r*, at Burghill, — Biddulph, Esq.

Tillington. On *r*, Tillington Court, Wm. Taylor, Esq. On *l*. of Credenhill, the Magna Castra of the Romans, Edm. Eckley, Esq.

Brinsop Court. — Dansey, Esq.

Wormesley. Beyond, on *r*, Grange House, R. P. Knight, Esq. Two miles beyond Wormesley, on *l*, Garnston Hall, John Peploe Birch, Esq.

Weobly. Near two miles beyond, on *l*, Sarnsfield House, J. W. Western, Esq.

LONDON to PRESTEIGN and KNIGHTON.

* *To* HEREFORD, *Herefordshire, p.* 112	—	135¼
White Cross - - - *l. to Kington by Yazor* 19 *m.*	1	136¼
Three Elms - - - - *l. to Kington by Weobly* 17¾ *m.; r. to*	1¼	137½
New Inn - - - -	4¾	142¼
West Hope - - - -	1½	143¾
Stretford Bridge - -	2½	146¼
1¾ *m. farther, r. to Leominster* 5 *m.; l. to Hay* 18.		
Eardland *Road* - - - *r. to Leominster* 6 *m.; l. to*	3	149¼
Pembridge - - - - *l. to Kington* 6¾ *m.*	1¼	150½
Cross the Arrow river and the Kington canal.		
Byton *Lane* - - - - *r. to Leominster by Shobdon* 10 *m.; and to Tenbury* 16.	3½	154
Comb - - - - -	2	156
Cross the Endwell river, and enter Radnorshire.		
* *PRESTEIGN, Radnorshire* - - - -	2¼	158¼

White Cross. On *l*, at Huntingdon, John Evans, Esq.

Three Elms. Near two miles beyond, on *l*, at Burghill, — Biddulph, Esq. Three miles and three quarters beyond the Three Elms, on *l*, Tillington Court, Wm. Taylor, Esq.; and a little farther, on *l*, the Lodge.

New Inn. A little beyond, on *l*, at Canon Pyon, Major Sawyer.

West Hope. On *l*, Robin Hood's Butt, ——— ——— ; and about a mile farther, on *l*, Hide Field, J. Carpenter, Esq.

Stretford Bridge. Two miles beyond, on *r*, Burton Court, John Brewster, Esq.; on *l*, Bidney, L. Lambe, Esq.

Pembridge. Two miles beyond, after crossing the Kington canal, on *r*, in the road from Mortimer's Cross to Presteign, Shobdon Court, William Hanbury, Esq.

l. to Kington 6 m.; and to New Radnor 7¼.		
A mile beyond Presteign, r. to Ludlow 15¼ m.		
Norton - - - - -	3	161¼
l. to New Radnor 8 m.		
1¼ m. before Knighton, r. to Ludlow 16 m.		

Cross the Teme river.		
KNIGHTON - - -	4	165¼

Norton. Two miles beyond, on *r*, Brampton Park, Earl of Oxford.

LONDON to PRESTEIGN by LEOMINSTER, continued to NEW RADNOR and ABERYSTWITH.

**To* WORCESTER, *the* MAIL COACH ROAD, (*p.* 95) *is* 115 *m.* -		
OR,		
* *To* OXFORD, *Oxfordshire, p.* 111 -	—	54
* WORCESTER, *p.* 94, 95 - - - -	57	111
r. to Droitwich 6¾ m.; and to Kidderminster 14½; l. to Tewkesbury 16¼.		
Cross the Severn river.		
r. to Tenbury by Lyndridge 22¼ m.; and by Clifton 21; to Bewdley 14; a little farther, l. to Upton 10; thence to Glocester 15¼; to Ledbury 16¼; and to Hereford 28¼.		
Cotheridge - - - -	4	115
Broadway - - - -	2	117
Dodenham Lane - -	1	118
Knightsford Bridge -	1¾	119¾
Cross the Teme river, and enter Herefordshire.		
* *BROMYARD, Herefordshire* - - -	5¼	125
r. to Kidderminster 22¼ m.; and to Tenbury 12; thro' the town, l. to Ledbury 13¼; and to Hereford 14.		
Bridenbury - - - -	3¼	128¼
New Inn - - - -	1	129¼
Batchley Green - -	¾	130
Docklow - - - -	1¾	131¾
Steen's Bridge - - -	1¼	133
Fair Mile - - - -	1	134
A mile farther, r. to Ludlow 14 m.; l. to Hereford 12.		
Eaton Bridge - - -	2	136

Worcester is a large handsome City, pleasantly situated on the banks of the Severn, over which is a good Stone Bridge. It contains nine Parish Churches, besides the Cathedral and St. Michael's. It has a manufactory of elegant China, and carries on a considerable trade in Woollen Stuffs and Gloves. Here Cromwell in 1651 obtained a victory over the Scotch army, which had marched into England to reinstate Charles II, before his escape to France. The Cathedral contains many Monuments of great antiquity. Here King John was buried, likewise Prince Arthur, the elder brother of Henry VIII, &c. &c.

Cotheridge. Before, on *l*, — Freeman, Esq.; on *l*, Rowland Berkeley, Esq.; and farther to the *l*, Leigh Court, John Spooner, Esq.

Broadway. On *l*, Thomas Newnham, Esq.

Dodenham. — Court, Esq.

Knightsford Bridge. On *l*, Rev. Dr. Stillingfleet; on *r*, near one mile distance, Whitborne Court, Richard Chambers, Esq.

Bromyard. A mile before, on *r*, Hill House, Rich. Barnaby, Esq.

Docklow. On *l*, Buckland, George Evans, Esq.

Steen's Bridge. One mile on *r*, Henner House, Capt. Pools, and three miles to the *l*, Hampton Court, Earl of Essex.

Eaton. Eaton Court, Earl of Meath.

Cross the river Lugg.			
* *LEOMINSTER* -	1	137	*Leominster.* Beyond, about two miles on *l*, Ivington Park, E. Jennings Esq. Leominster is seated on the Lugg, and is noted for its fine Wool. Its trade likewise consists in Gloves, Leather, Hats, &c. Near the Church are some remains of its Priory, and on a neighbouring Hill are the Ruins of a Palace, now called Comfort Castle.
. to Tenbury 11 *m.; and to Ludlow* 12¼ *; l. to Hereford* 13. *A mile farther, l. to Hay* 22 *m.*			
Cholcestre - - - - -	2½	139½	
. to Kington by Pembridge, 13 *m.*			
Cobden's Ash - - -	1	140½	
Kingsland - - - -	¾	141¼	*Kingsland.* Two miles on *r*, Crank Hall, Abraham Wike, Esq.; and in Aymestry Vale, Yatton Court, John Woodhouse, Esq.
Mortimer's Cross, *Public House* - - - - -	2	143¼	*Mortimer's Cross.* A mile on *r*, Croft Castle, Somerset Davies, Esq., where may be seen the remains of a Roman Camp. This gentleman has another seat two miles farther, called Wigmore Hall. At Mortimer's Cross a battle was fought in 1461, between the Houses of York and Lancaster.
. to Ludlow by Mortimer's Cross 12¾ *m ; and to Tenbury* 13½.			
Cross the Kington canal.			
Shobdon - - - - -	1¾	145	*Shobdon.* On *r*, Shobdon Court, Wm. Hanbury, Esq.
Byton *Lane* - - - -	2	147	
. to Tenbury 15 *m.; l. to Hereford by Pembridge* 18¾.			
Comb - - - - -	2	149	*Comb.* On *r*, at Kynsham, Kynsham Court, Dowager Lady Oxford. Between Comb and Presteign, on *l*, about three miles from the road, Eywood House and Park, Earl of Oxford.
Cross the Endwell river, and enter Radnorshire.			
* *PRESTEIGN, Radnorshire* - - - -	2¼	151¼	
. to Ludlow 16½ *m.; to Knighton* 7 *; and thence to Shrewsbury* 33 *; l. to Kington* 7.			
Beggar's Bush - - -	2	153¼	*Beggar's Bush.* On *l*, at Evenjobb, Mrs. Harley. A mile beyond Beggar's Bush, on *r*, Grove Hall, John Boddenham, Esq.
A little farther, r. to Knighton 8 *m.*			
Kinnerton - - - -	3	156¼	
NEW RADNOR - -	2¾	159	
* *ABERYSTWITH, p.* 112 *and* 113 - -	48¾	207¾	

LONDON to TREGARRON.

To NEW RADNOR, Radnorshire, above -	—	159	
Llanvihangel Nant Mellan - - - -	2¾	161¾	*Llanvihangel Nant Mellen.* Two miles off, on *l*, a Mineral Well, called Blaneddw, and between the Mountains a fine Waterfall, called Waterbreak-its-Neck.
¾ *m. farther, r. to Aberystwith* 45½ *m.*			
Near Built, r. to Llandridded Wells 5¼ *m.; and to Rhayadergwy* 14.			
Cross the river Wye, and enter Brecknockshire.			

*BUALT, or BUILTH, *Brecon* - - - -	11¼	173
l. to Hay 19¼ *m.; and to Brecon* 16¼.		
Llanavon - - - -	4½	177½
Llangammarch - - -	3¾	181¼
l. to Llandovery 14 *m.; r. to*		
Bringwin - - - -	3¾	185
Llanvihangel Abergwesin	2½	187½
Dole Goch, *Cardigansh.*	6	193½
TREGARRON - -	11	204½

Bualt. Llandridded Wells are on the *r.* of Bualt; they are of a mineral quality.

LONDON to BRECON, by HEREFORD and HAY.

* *To* GLOCESTER, *Glocestershire, p.* 111	—	103¾
Cross the Severn river, and enter Alney Island.		
A mile beyond Glocester, l. to Ledbury by Newent 15¾ *m.; to Ross* 15½*; to Mitchel Dean* 11*; and to Newnham* 12¼.		
Cross the Severn.		
Maizemore - - - -	2½	106¼
Woolridge Hill - - -	3½	109¾
2 *m. farther, r. to Upton* 7¾ *m.; thence to Worcester* 10*; l. to*		
Stanton, *Worcestershire*	3	112¾
Red Marley - - - -	3	115¾
Little London, *Herefordshire* - - - -	1¾	117½
* *LEDBURY* - - -	3	120½
r. to Worcester 16½ *m.; l. to Ross* 13¼*; ¼ m. beyond Ledbury, r. to Bromyard* 13¼.		
Ledbury Mills - - -	1	121½
The Trumpets - - -	3	124½
Pool End - - - -	1	125½
Torrington - - - -	2¼	127¾
Stoke Edith - - - -	1	128¾
Dormington - - - -	1½	130¼
l. to Mordiford Bridge 2 m.; thence to Hampton Bishop 1; and thence to Hereford 3½. Or, *r*,		
Cross the Frome river to		
Bartestree - - - -	1½	131¾
Lugwardine - - - -	1½	133¼
Cross the river Lugg.		
Tupsley - - - - -	1¼	134½
* HEREFORD - -	1½	136¼
r. to Worcester 26½ *m.; to*		

Red Marley. On *r*, Down House, Hon. John Somers Cocks, Esq.

Ledbury. Near, on *r*, Castleditch, Lord Somers; and in the Colwell road to Great Malvern, Hope End, Sir Henry Vane Tempest, Bart. The views from this seat are extensive and picturesque. Ledbury is a well-built town, inhabited chiefly by Clothiers, who carry on a great trade.

Stoke Edith. On *l*, Hon. Edward Foley.

Dormington. Walwyn Sheppard, Esq. On *l.* of Dormington, in the road to Hereford by Mordiford, Sufton Court, James Hereford, Esq. This seat has been in the possession of the family ever since the year 1223, the 7th of Henry III.

Bartestree. On *l*, Longworth, Capt. James Walwyn. From Longworth, see on *l*, at Hampton Bishop, the seat of John Peploe Birch, Esq.; and across the river Wye, Rotheras, — Boddenham, Esq.; and Holm, Duke of Norfolk.

Hereford is an ancient place, but much decayed. The Cathedral is a venerable structure. The chief manufacture of this city is Gloves. Before the conquests, Hereford was the head quarters of the Saxons; as it was afterwards of the English, who were stationed here to keep the Welch in awe.

Bromyard 14; *to Leominster* 13; *l. to Ross* 15; *to Monmouth* 18¼; *and to Abergavenny* 24.		
White Cross - - -	1	137¼
r. to Kington by Weobly 18¼ *m.; and to Presteign by Pembridge* 22.		
l. to King's Acre, *Green Man* - - - - -	1½	138¾
r. to Kington by Yazor 17½ *m.*		
Sugwas Pool - - -	1½	140¼
New Ware - - - -	1	141¼
Bridge Sollers - - -	1¼	142½
Portway - - - - -	2½	145
Hanmer's Cross - -	1¾	146¾
r. to Kington 10 *m.; also to Hay by Whitney* 10¼; *thus. to Letton* 1¼, *thence to Willersley* 2; *to Winforton* 1, *to Whitney* 2, *to Clifford* 2¼, *and thence to Hay* 2¼.		
l. over Tin Hill, and cross the river Wye to		
Bredwardine - - -	2	148¾
Clockmill - - - -	3	151¼
Hardwick Court - -	2	153¾
* *HAY, Brecon* - -	2	155¾
r. to Kington 12 *m.*		
Glasbury, *Cock Inn* -	4	159¼
Beyond Glasbury, r. to Builth 15 *m.; l. to Crickhowell* 16½.		
Brunllys - - - - -	4	163¾
Vellinvach - - - -	3	166¾
* *BRECON* - - -	4¼	171

New Ware. On *r*, see Creden Hill, the Magna Castra of the Romans, Edm. Eckley, Esq.; on *l*, William Parry, Esq.

Bridge Sollers. On *r*, Kenchester, a Roman station, where several antiquities have been found. On *l*, at the 6th Mile-stone, a view of the Wye: Shipton Hill on *r*, whence is a fine view to the south, over a valley fruitful in Corn, watered by the Wye, and terminated by mountains covered with Oak. See in this Valley the Churches of Preston upon Wye and Byford. Beyond Bridge Sollers, on *r*, Garnons, J. G. Cotterell, Esq.

Portway. On *l*, Monington, the property of Sir Geo. Cornwall, Bart. This was the estate of the famous Owen Glendour, in the time of Henry IV, who is said to have retired here, and was buried in the Church. On the south side of the Wye, nearly opposite, Moccas Court, Sir Geo. Cornwall, Bart.

Hanmer's Cross. On *r*, Letton Court, John Freeman, Esq. On *l*, pass over Tin Hill, from which you have a fine view to the *r*.

Bredwardine. After crossing the Wye near Bredwardine, leave Burbridge Hill to the south; a fine Valley to the north, watered by the Wye, on the north bank of which are the villages of Letton, Willersley, Winferton, and Whitney. Letton Court, the seat of John Freeman, Esq. has already been noticed. Whitney is the most westerley of the above villages, at which is a seat of Mrs. Dewe. Beyond Bredwardine you pass over a high Hill called Penna Park, belonging to Sir G. Cornwall, Bart., in the parish of Clifford. From this Hill, see on *r*, at Clifford, the ruins of a Castle which was the estate of, and gave names to the Lords Clifford, afterwards Earls of Cumberland.

Hardwick. John Stallard, Esq.; and about a mile and a half farther, the Moor, — Penoyre, Esq.

Glasbury. Within a mile, on the North Bank of the Wye, Maeslough Hall, W. Wilkins, Esq. Near Glasbury, Tregoyd, Lord Visc. Hereford. A mile to the *l*. of Glasbury, Gwernalt Lodge, Sir Edward Williams, Bart.; farther to the *l*, see Talgarth Church, Hill, and Forest, where are the remains of an ancient Castle. Four miles to the *r*. of Glasbury, on *l*. of the road to Builth, Llangoed Castle, John Macnamara, Esq.

Brunllys. On *l*, Tregunter House, Mrs. Hughes. Through Brunllys, on *r*, Pontwell Hall, F. Philips, Esq. About a mile on *l*. of Brunllys, Aberenyg Place, H. Allen, Esq.

LONDON to LEDBURY, through NEWENT.

* *To* GLOCESTER, *Glocestershire, p.* 111	—	103¾
Cross the Severn river, and enter Alney Island.		
A mile beyond Glocester. r. to Ledbury by Stanton 15½ *m.; and to Upton* 14¾ *; thence to Worcester* 10.		
l. cross the Severn river to		
Highnam - - - -	2¼	106
Beyond Highnam, l. to Newnham 10 *m.; to Mitchel Dean* 9¾ *; and to Rose* 14*; r. to*		
NEWENT - - - -	6¼	112¼
Dimmock - - - -	4	116¼
* *LEDBURY, Herefordshire* - - - -	4	120¼

Highnam. Beyond, on *r*, Highnam Park, Sir John Guise, Bart.; and Brill Mill Lodge, T. Nixon, Esq.

LONDON to SHREWSBURY, by OXFORD, STRATFORD ON AVON, BIRMINGHAM, and WOLVERHAMPTON, MAIL COACH ROAD.

* *To* OXFORD, *Oxfordshire, p.* 111 -	—	54
l. to London by Maidenhead 58 *m.; to Abingdon* 6½ *; to Wantage* 16½ *; to Farringdon* 17½ *; and to Witney* 11¼ *; r. to Aylesbury* 22¾ *; to Bicester* 13*; to Brackley* 20¾ *; and to Deddington* 16.		
Wolvercot - - - -	2½	56½
Cross the Oxford canal.		
Yarnton, T. G. - - -	1½	58
Begbrook - - - -	1½	59½
A mile farther, l. to Witney 6½ *m.*		
* *WOODSTOCK* -	2½	62
Kiddington, T. G. - -	4¼	66¼
r. to Wheatley Bridge 18¼ *m.; thence to High Wycombe* 18½*; l. to Charlbury* 3.		
* Enstone - - - -	2¾	69
¼ *m. before Chapel House, l. to Chipping Norton* 1 *m.*		
* Chapel House - -	3¾	72¾
r. to Deddington 9½ *m; to Banbury* 10½*; forward to*		
Compton Hill - - -	3	75¾
Long Compton, *Warwickshire* - - - -	1¼	77
Barmington - - - -	3¾	80¾
Tidmington, *Worcestersh.*	½	81¼
* *SHIPSTON* - - -	1½	82¾
Tredington - - - -	2	84¾

Woodstock. Adjoining, on *l*, Blenheim House and Park, Duke of Marlborough. Woodstock has a manufacture of Gloves, and of Steel Chains for Watches, and other articles of polished Steel.

Kiddington, T. G. Near, on *r*, at Glympton, Glympton Park, Miss Wheats. On *l.* of Kiddington, Ditchley Park, Lord Dillon. The Church at Kiddington is ancient, and here King Ethelred had a Palace.

Enstone. At the foot of Enstone, on *r*, curious Waterworks. Two miles beyond Enstone, on *r*, Heythorpe, Earl of Shrewsbury; about a mile and a half to the *r.* of which is Great Tew Park, G. Fred. Stratton, Esq.

Chapel House. A mile beyond, on *l*, at Upper Norton, H. Dawkins, Esq.

Compton Hill. On *r*, Weston, Sir William Sheldon, Bart.

Tidmington. Thos. Snow, Esq.

Tredington. On *r*, at Honington Hall G. Townsend, Esq.; and behind it, on the Hill, Idlicot, T. Fisher, Esq.

l. to Moreton in the Marsh, 9 m; r. to Warwick 14¾.		
Newbold - - - - -	2	86¾
Cross the river Stour.		
Alderminster - - -	2	88¾
Bridge Town, *Warwick.*	4	92¾
r. to Banbury 19¾ m.; and to Kineton 11.		
Cross the Avon river.		
* *STRATFORD ON AVON* - - - - -	½	93¼
r. to Warwick 8 m.; l. to Alcester 7¾.		
Stratford on Avon Canal	5¼	98½
Wotton Waven - -	¾	99¼
* *HENLEY IN ARDEN* - - - - -	2	101¼
Cross the canal.		
* Hockley Heath - -	5	106¼
r. to Warwick 10 m.		
Monksford Street - -	1¾	108
Shirley Street - - -	3	111
3 m. farther, r. to Solihull 4½ m.; thence to Warwick 13¾.		
Camphill - - - - -	4¼	115
A little farther, r. to Coventry 16 m.; l. to Alcester 18¾.		
Cross the Tame river.		
* *BIRMINGHAM* -	1¼	116½
r. to Coleshill 8¾ m.; to Tamworth 14¾; to Sutton 7½; and thence to Lichfield 8½; l. to Bromesgrove 13; to Kidderminster 17; to Stourbridge 12¾; and to Dudley 10.		
Hockley Brook - - -	1½	118
r. to Walsall 7 m.; thence to Wolverhampton 7.		
Soho, *Staffordshire* -	½	118½
New Inn - - - - -	1	119½
Sandwell Green - -	1	120½
Bromwich Heath - -	1	121½
A mile farther, l. to Bilston by Horsley Heath 5 m.; r. to		
WEDNESBURY - -	3	124½
r. to Walsall 3 m.; and to Bilston by Darlaston 3¾.		
Cross the Birmingham canal.		

Newbold. Beyond, on *r*, at Lower Eatington, Evelyn Shirley, Esq.; on *l*, Talton Hill, Miss Parker.

Alderminster. Near two miles beyond, on *l*, Oscot Park, Mrs. West.

Stratford on Avon. Half a mile beyond, Clopton House, R. Williams, Esq. Stratford on Avon is remarkable as the birth place of Shakespeare, who was buried here in 1616, and his Monument is in the Church. Trinity Church is a very ancient structure.

Wotton Waven. On *r*, Wotton Hall, Sir Edward Smythe, Bart.

Henley in Arden. On *l*, Barrells House, Robert Knight, Esq.

Hockley Heath. A mile before, on *l*, Umberslade, Lady Archer.

Birmingham is celebrated for its manufacture of Hardwares; such as Metal Buttons, Buckles, Plated Goods of all kinds, Japanned and Paper Ware, &c. These Goods are dispersed throughout the kingdom, and exported in large quantities to foreign countries.

Hockley Brook. On *r*, Packwood House, F. Dilkes, Esq.; Soho, late Matthew Boulton, Esq. This gentleman, in conjunction with James Watt, Esq., has constructed some of the most complete and powerful steam engines in Europe; particularly one at Hawkesbury Colliery, near Coventry, with several others in Staffordshire, Shropshire, Warwickshire, Cornwall, &c.

Sandwell Green. On *r*, Sandwell Park, Earl of Dartmouth; and near it, Sir Jervoise Clerk Jervoise, Bart.

Wednesbury. A great quantity of excellent Pit Coal is dug here, with which Birmingham is supplied by means of a canal. Here is likewise a species of Iron Ore, used to make Nails, Horse Shoes, &c.

Bilston	3	127½
r. to Walsall 4½ m.		
Cross the Birmingham canal.		
* *WOLVERHAMPTON*	2¾	130¼
r. to Walsall 7 m.; to Stafford by Cannock 18¼; by Penkridge 16¼; l. to Dudley 6; to Stourbridge 10; to Kidderminster 15½; and to Bridgenorth 15.		
New Bridge	2	132¼
Cross the canal.		
Tettenhall	¼	132½
r. to Ivetsey Bank 6 m.		
The Werg	1½	134
Pepperhill, *Shropshire*	2¼	136¼
Boningale	1¾	138
Upton	3¼	141½
* *SHIFFNALL*	1½	143
l. to Shrewsbury by Colebrook Dale 20¼ m.; by Leoly 19; to Much Wenlock 10½; and to Bridgenorth 11.		
Prior's Leigh	3	146
Cross the Shropshire canal.		
Oaken Gates	1¼	147¼
r. along the Roman road to Weston under Lizard 7½ m.; l. to		
Ketley, *Iron Works*	1¼	148½
* Watling Street	1	149½
r. to Wellington ¼ m. London to		
* *WELLINGTON* 150 *m.*		
Royal Oak	1¼	150¾
l. to Shiffnal by Lealy 8 m.		
Uppington, *Blue Bell*	2¾	153½
Uckington, *Horse Shoe*	1	154½
1½ m. farther, l. to Shiffnall by Colebrook Dale 14½.		
Tern Bridge	2	156½
l. to Colebrook Dale 9 m.		
Cross the Tern river.		
Atcham	½	157
Cross the Severn river.		
Chilton	½	157½
St. Giles	3	160½
r. to Much Wenlock 13¾ m.		
Abby Foregate	¾	161¼
l. to Church Stretton 12⅝ m.; and to Bishop's Castle 20½; r. to Newport 19½.		
Cross the Severn river to		
* *SHREWSBURY*	½	161¾

Tettenhall. On *l*, F. Holyoke, Esq.

The Werg. A mile and a half beyond, on *r*, Wrottesley Hall, Sir John Wrottesley, Bart.

Pepperhill. On *l*, Patishall, Sir Geo. Pigot, Bart.

Boningale. Between Boningale and Upton, on *r*, Tong Castle, George Durant, Esq.; and Neach Hall, G. Baylis, Esq. On *l.* of Boningale, Hatton, R. Slaney, Esq.

Shiffnal. On *r*, Aston Hall, John Moultrie, Esq.; and on *l*, Manor House, Sir William Jerningham, Bart. Through Shiffnall, on *l*, Haughton Hall, G. B. Brooke, Esq.

Prior's Leigh. On *r*, Wm. Bishton, Esq., and B. Rowley, Esq.

Watling Street stands on the Roman road of that name, which is made of large stakes and smaller wood called *Wattles*, woven between them to keep up the earth and stones. This road is reckoned the finest of its kind in England; it begins at Dover, and runs to St. Albans, Dunstable, Towcester, Atherston, and Shrewsbury, and ends at Cardigan.

Royal Oak. On *l*, the Wrekin, the highest hill in Shropshire, being 1320 feet above the level of the sea; on *r*, Orleton, Wm. Cludd, Esq.

Tern Bridge. On *r*, Attingham, Lord Berwick.

Chilton. A mile beyond, on *r*, Longnor, Robert Burton, Esq.

Shrewsbury, beautifully situated on a peninsula formed by the Severn, is the residence of many genteel families. It is the common mart for all Welch commodities. Here is also a manufactory of Thread. Edward I. held a Parliament here in 1283, when the Lords sat in the Castle, and the Commons in a Barn.

LONDON to SHREWSBURY, by SHIFFNALL and COLEBROOK DALE.

* *To SHIFFNALL, Shropshire, p.* 123 -	—	143
Hem - - - - - -	2	145
MADELEY MARKET	2	147
* Colebrook Dale - -	2	149
l. cross the Iron Bridge to Much Wenlock 4½ m.; and to Bridgenorth by Broseley 8½.		
Cross the Canal.		
Buildwas - - - - -	1¼	150½
Adney - - - - - -	1	151¼
Leighton - - - - -	1¾	153
Tern Bridge - - - -	5	158
Cross the Tern river.		
Atcham - - - - -	½	158½
* *SHREWSBURY, p.* 123 - - - - -	4¾	163¼

Colebrook Dale. R. Reynolds, Esq. The Iron Bridge across the Severn and the extensive Iron Works in the neighbourhood of Colebrook Dale and Broseley, are worthy the attention of the curious traveller.

Buildwas. An Iron Bridge over the Severn, and the Ruins of the Abbey.

Leighton. — Kinnersley, Esq. On *r.* of Leighton, the Wrekin Hill. Beyond Leighton, you pass on *l*, part of the Roman wall at Wroxeter. Between Leighton and Tern Bridge, on *l*, on the banks of the Severn, H. C. Pelham, Esq.

Tern Bridge. On *r*, Attingham, Lord Berwick.

LONDON to WALSALL, (W. M.)

* *To BIRMINGHAM, Warwickshire, p.* 122	—	116½
From the Welch Cross to		
Birmingham, T. G. - -	1	117½
Hockley Brook - - -	½	118
l. to Wolverhampton, by Wednesbury 12¼ m.		
Handsworth, *Church* -	1	119
Cross the river Thame.		
Snails Green - - -	3½	122½
* *WALSALL, Church*	2¾	125¼

Handsworth. Quarter of a mile before, on *l*, Soho, late Matthew Boulton, Esq. (see page 122.) At Handsworth, on *l*, James Watt, Esq. (see page 122); on *r*, the Rev. Mr. Freer. Beyond Handsworth, on *r*, Mrs. Whately.

Snails Green. Beyond, a little before the 6th Mile-stone, on *r*, at Great Barr, the highly ornamented seat of Sir Joseph Scott, Bart. who succeeded, as heir at law, to great part of the estate of John Hoo, Esq., of Great Barr, on the will being set aside, by the paper-maker proving that the paper on which the will was drawn was made by him several years after the date of the will.

Walsall. On *l*, Thomas Spurrier, Esq.

LONDON to DUDLEY.

* *To BIRMINGHAM, Warwickshire, p.* 122	—	116½
Through Birmingham, l. to Kidderminster 17 m.; and to Stourbridge 12¼.		
Smethwick - - - -	4	120½
Oldbury, *Shropshire* -	2	122½
* *DUDLEY, Worcestershire* - - - -	4	126½

Smethwick. On *l*, Hales Owen, late Lord Dudley.

Dudley. Dudley Castle, Viscount Dudley and Ward; who has another seat at Himley, about four miles west of Dudley, in the road from Stourbridge to Wolverhampton.

LONDON to STOURBRIDGE and KIDDERMINSTER, by BIRMINGHAM.

* *To BIRMINGHAM, Warwickshire, p.* 122	—	116½
Hales Owen, *Worcestersh.*	7¾	124¼
r. to Dudley 5 *m.; l. to Bromesgrove* 6¼ *m.*		
* *STOURBRIDGE*	4½	128¾
r. to Wolverhampton 10 *m; l. to Bromesgrove* 9½.		
Broadwaters Inn	5¾	134½
r. to Wolverhampton 14½ *m.*		
* *KIDDERMINSTER*	1	135½
OR,		
To Hales Owen, *above*	—	124¼
Hagley	4	128¼
r. to Stourbridge 2¼ *m.; l. to Bromesgrove* 7¼.		
* *KIDDERMINSTER*	6	134¼

Hales Owen. Before, on *l*, the Leasowes, — Hamilton, Esq. Leasowes was the seat of the Poet Shenstone, in the decoration of which his whole fortune was spent.

Stourbridge. Near, Enville Hall, Earl of Stamford.

Hagley. W. Waldren, Esq., and Hagley Park, Lord Lyttleton.

Kidderminster is noted for a Carpet Manufactory, and great numbers of Looms are employed in Silk, Worsted, and various branches of weaving.

LONDON to SHREWSBURY, by AMERSHAM, AYLESBURY, BANBURY, STRATFORD ON AVON, KIDDERMINSTER, and BRIDGENORTH.

* *To UXBRIDGE, Middlesex, p.* 110	—	15
Cross the Coln river and the Grand Junction canal, and enter Buckinghamshire.		
Neals, *Bucks*	¾	15¾
Red Hill, *Hare and Hounds*	1½	17¼
Tatling End	2¾	18
l. to Oxford, by High Wycombe 36 *m.*		
Chalfont St. Peters	2½	20½
Chalfont St. Giles	2	22½
A mile before Amersham, r. to Watford 10½ *m.*		
* *AMERSHAM*	3½	26
Little Missenden	2¾	28¾
* Great Missenden	2¼	31

Red Hill. Near, on *r*, at Denham, Denham Park, Benj. Way, Esq.; on *l*, Langley Park, Sir R. B. Harvey, Bart.

Tatling End. Beyond, at the 19th Milestone, in the road to Oxford, Jacob Franco, Esq. A mile beyond Tatling End, on *r*, Oak End, Mr. Burvill; and about three quarters of a mile farther, on *r*, Chalfont House, T. Hibbert, Esq.; on *l*, at Gerard's Cross, in the Oxford road, Bulstrode, D. of Somerset.

Chalfont St. Peters. Beyond, on *r*, Gorelands, Col. Smith; and about half a mile farther, on *r*, Newland Park, Sir H. T. Gott.

Chalfont St. Giles. Beyond, on *r*, the Vatch, James Grant, Esq.

Amersham. On a hill to the *r.* of the Market-House, the Parsonage, Rev. Dr. Drake; about a mile to the *l*, Coleshill House, Hon. T. Grenville; and High House, Mrs. Scrimshire. A mile beyond Amersham, on *l*, Shardelois, T. D. T. Drake, Esq.

Little Missenden. Beyond, on *r*, Hyde Lodge, Rev. John Hubbard.

Great Missenden. Near, on *l*, the Little Abbey, T. S Badcock, Esq. At Great Missenden, on *r*, the Great Abbey, —— Ayton, Esq.; and near three

WENDOVER - - -	4½	35½
Walton, T. G. - - -	4½	40
r. to London by Tring and Watford 37¼ m.		
* *AYLESBURY* - -	½	40½
l. to Thame 9¾ m.; to Bicester 16¼.		
Cross the river Thame.		
Hardwick - - - -	3½	44
Whitchurch - - - -	1½	45½
WINSLOW - - -	5¼	51
Padbury - - - - -	4	55
Cross the river Ouse.		
* *BUCKINGHAM* - -	2¾	57¾
r. to Brackley 7¼ m.; thence to Banbury 8¼.		
Tingewick - - - -	2¾	60½
Finmere, *Oxon* - - -	1¼	61¼
A mile farther, l. to Bicester 6¼ m.		
Monk's House - - -	2½	64¼
Barley Mow, *Northamp.*	1¼	65½
l. to Oxford 18¼ m.; r. to Brackley 2; thence to Northampton 20.		
Croughton - - - -	1½	67
Near Aynhoe, l. to Bicester 7 m.		
Aynhoe on the Hill -	2	69
Beyond Aynhoe, l. to Deddington 3½ m.		
Nell Bridge - - - -	1½	70½
Cross the Charwell river and the Oxford canal, and re-enter Oxfordshire.		
Adderbury, *Oxon* - -	1½	72
l. to Deddington 3 m.; r. to		
Weeping Cross - - -	1½	73½
* *BANBURY* - - -	2	75½
r. to Warwick thro' Southam 22¼ m.; to Daventry 16½; to Buckingham by Brackley 15¾; l. to Chipping Norton 12.		
1½ m. beyond Banbury, r. to Warwick through Gaydon 17½ m.		
Drayton - - - - -	2	77½
Wroxton - - - - -	1	78½
Upton, *Warwickshire* -	4¼	82¾
r. to Warwick by Kineton 16 m.		
* Edge Hill - - - -	¾	83½

miles to the *l*, Hampden House, Viscount Hampden, the ancient seat of the family.

Wendover. On *l*, Chequers, Sir John Russell, Bart.; and on *r*, Lord Carrington. Beyond Wendover, on *r*, under the Hill, Halton House, Capt. Lechmere.

Walton, T. G. On *l*, Hartwell, the residence of Lewis XVIII.

Aylesbury. The surrounding country is low but remarkably fertile, and feeds a great number of Sheep. Its principal manufacture is Lace. The Assizes are held here.

Whitchurch. On *l*, Oving, R. Hopkins, Esq.

Winslow. W. Lowndes, Esq.

Buckingham is seated on the Ouse, over which it has three Stone Bridges. Here is a handsome Town Hall. On *r*. of Buckingham is Stowe, Marquis of Buckingham.

Barley Mow. On *r*, Evenly Hall, — Brown, Esq.

Aynhoe. On *l*, — Cartwright, Esq.; on *r*, Newbottle, Earl of Thanet.

Adderbury. On *l*, John Field, Esq.

Banbury is noted for its Cakes and Cheese. Its Church has lately been rebuilt.

Wroxton. Wroxton Abbey, Earl of Guildford.

Upton. Lord Villiers.

Edge Hill. Under Edge Hill, on *r*, Radway, F. Miller, Esq.; on the Hill, a Tower built by him. From Edge Hill, a most extensive prospect. In the plain below, near Kineton, the battle of Edge Hill was fought, when the King's forces were defeated by Cromwell's.

Pillerton - - - - -	4½	88
Upper Eatington - -	2	90
l. to Shipston 6 m.; r. to Warwick 11.		
Goldicot - - - - -	1½	91½
Bridge Town - - -	3	94½
r. to Kineton 10 m.; l. to Shipston 10.		
Cross the Avon river.		
* *STRATFORD ON AVON* - - - -	½	95
r. to Warwick 8 m.; to Henley in Arden 8; and thence to Birmingham 15¼; l. to Bitford 6¼. London to Bitford 101¾ *m.*		
Stratford on Avon Canal	3	98
* *ALCESTER* - - -	5	103
l. to Evesham 10 m.; to Worcester 15½.		
A mile farther, l. to Droitwich 12 m.		
Coughton - - - -	2	105
1¼ m. farther, r. to Birmingham 16¼.		
Crab's Cross - - -	3½	108½
Headless Cross, *Worcestershire* - - -	1	109½
Tardbeck - - - -	3½	113
Cross the Worcester canal.		
Near Bromesgrove, r. to Birmingham 13 m.; to Dudley by Hales Owen 11¼; and to Stourbridge by Hagley 9¾,		
* *BROMESGROVE* -	3¼	116¼
l. to Droitwich 6 m.		
Chaddesley Corbett -	5	121¼
Winterfold - - - -	1¼	122½
Stone - - - - - -	1¼	123¾
Entrance of Kidderminster, l. to Worcester 14½.		
* *KIDDERMINSTER*	2	125¾
r. to Birmingham by Hagley and Hales Owen 17¾; to Stourbridge 6¾; and to Wolverhampton 15¾.		
Cross the river Stour.		
l. to Worcester 15 m.; and to Bewdley 3.		
Shatterford - - - -	4	129¾
l. to Bewdley 4 m.		
Alam Bridge, *Shropshire*	3¼	133

Upper Eatington. At near a mile distance, Hound's Hill, S. O. Hunt, Esq.

Goldicot. C. H. Hunt, Esq.

Alcester. A mile on *l*, Ragley, Marquis of Hertford.

Coughton. Sir John Throckmorton, Bart. Between Coughton and Crab's Cross, P. Littleton, Esq.

Tardbeck. On *r*, Hewell Grange, Earl of Plymouth; about four miles north of it, Crofton Hall, Robert Biddulph, Esq.; and about three miles east of Hewell Grange, at Beoly, Beoly Hall, Thomas Holmes, Esq.

Bromesgrove. On *l*, in the road to Droitwich, Grafton Hall, Earl of Shrewsbury. The Church stands on a Hill, and is noted for its fine Tower and Spire. Here are manufactories of Linen, Woollen, Nails, &c.

Chaddesley Corbett. On *r*, Drayton House, T. S. Vernon, Esq.

Winterfold. Near, Wm. Wheeler, Esq.

Stone. On *r*, William Pratt, Esq.

Kidderminster. Near, Park Hall, Jacob Turner, Esq. Kidderminster, an ancient Town, seated on the Stour, is the principal manufacturing place in the county. It is the first market in England for Carpets, which, for beauty of colour and patterns, exceed all others. They are frequently called Wilton Carpets. The Worsted Shag trade is likewise considerable here, and employs many looms. Here is also a manufactory of Bombazeens. There are several Chalybeate Springs in the neighbourhood.

Alam Bridge. Beyond, on *r*, Cotton Hall, L. Lee, Esq.

Quatt - - - - -	2½	135½	Weeping Cross, T. G. -	4¼	158
Quattford - - - -	2	137½	St. Giles - - - - -	2¾	160¾
* *BRIDGENORTH* -	2	139½	*r. to Shiffnall 17¼ m.*		
r. to Wolverhampton 15 m.; and to Shiffnall 11.			Abby Foregate - - -	¾	161½
Cross the river Severn.			*l. to Church Stretton 12¼ m.; and to Bishop's Castle 20½; r. to Newport 19½.*		
r. to Much Wenlock by Broseley 9¼ m.			Cross the Severn river to		
A little farther, l. to Cleobury Mortimer 11¼ m.; and to Ludlow 19.			* *SHREWSBURY* -	½	162
Morvil - - - - -	3	142½			
Muckley Cross - - -	2	144½			
MUCH WENLOCK -	3¼	147¾			
r. to Bridgenorth by Broseley 9¾ m.; and to Shiffnall 10¼; l. to Ludlow 20¼; and to Church Stretton 12¼.					
Harley - - - - -	2	149¾			
Cressage - - - - -	2	151¾			
Cund - - - - - -	2	153¾			

Quatt. Beyond, on *l*, William Whitmore, Esq.

Morvil. On *l*, Morvil Hall, John Hanbury Tracy, Esq. Half a mile beyond Morvil, on *r*, P. Langdale, Esq.; and half a mile farther, on *r*, Sir Rich. Acton, Bart.

Cund. On *r*, H. Cresset Pelham, Esq.; and farther to the *r*, Eyton, formerly the Earls of Bradford.

Shrewsbury. See page 123.

LONDON to SHREWSBURY, by BRIDGENORTH and COLEBROOK DALE.

* *To BRIDGENORTH, Shropshire, above* -	—	139½	*Linley.* G. Forester, Esq.	
Norley - - - - -	2½	141½	*Broseley.* Near, on *r*, R. B. W. Brown, Esq.; and Caughley Place, T. Turner, Esq. At Broseley, J. Wilkinson, and E. Blakeway, Esqrs. Beyond, on *r*, A. Brodie, Esq. The Iron Works in the neighbourhood of Broseley and Colebrook Dale, and the Iron Bridge across the Severn, are worthy the Traveller's attention. Here has also been lately established a manufactory of China, equal to that at Worcester.	
Linley - - - - -	1½	143½		
* *BROSELEY* - - -	2½	146		
l. to Much Wenlock 3 m.				
Cross the Severn, by the Iron Bridge, to				
* Colebrook Dale - -	2	148		
r. to Shiffnall 6 m.; l. to				
Adney - - - - -	2½	150¼		
* *SHREWSBURY, p. 124* - - - - -	12	162¼		

LONDON to LUDLOW, by KIDDERMINSTER.

* *To KIDDERMINSTER, Worcestersh. p. 127* - - - - -	—	125¾	*Kidderminster.* Beyond, on *r*, Brookfield House, — Scawen, Esq.	
Cross the river Stour.			*Bewdley.* Near, on *l*, Spring Grove, S. Skey, Esq.; and Sandbourn, John Soley, Esq. On *r.* of Bewdley, on the hill overlooking the river, Wynterdyne House, inhabited by John Phillips, Esq.; and over the Bridge, W. Turton, Esq.	
s. to Bridgenorth 13¼ m.; l. to Worcester 15.				
Near Bewdley, r. to Bridgenorth 14 m.; l. to Stourport 3½.				
Cross the river Severn.				
* *BEWDLEY* - - -	3	128¾		

Mopson's Cross - - -	2½	131¼	* *LUDLOW* 149½ *m.*		
½ *m. farther, l. to Tenbury* 11 *m.*			*Or, l. to*		
Cross the river Rea.			Hope Baggot - - - -	5¼	144
* *CLEOBURY MORTIMER, Shropshire*	5½	136¾	Cairnham - - - -	2¼	146¼
l. to Tenbury 7 *m.; r. to Bridgenorth* 14 *m.*			*A little farther, l. to Leominster* 12 *m.*		
Hopton - - - - -	2	138¾	* *LUDLOW* - - -	3½	149¾
2¼ *m. farther, r. to Ludlow by Henley* 8 *m. London to*					

Cleobury Mortimer. Near, on *l*, Mawley Hall, Sir W. Blount, Bart.
Cairnham. Cairnham Court, Rev. Mr. Galcot.

LONDON to THAME, by AYLESBURY.

* *To AYLESBUYY, Bucks, p.* 126 - -	—	40½	*Hartwell.* On *r*, Hartwell House, Sir Wm. Young, Bart.; and about a mile beyond it, Eythorp, Earl of Chesterfield.		
Hartwell - - - - -	2	42½			
Stone - - - - - -	1¼	43¾			
Dinton - - - - -	1	44¾	*Haddenham.* On *l*, at Kingsey, Mrs. Herbert.		
Haddenham - - - -	2¼	47			
Cross the Thame river to			*Thame.* On *l*, Thame Park, P. Wickham, Esq.		
* *THAME, Oxon* - -	3¼	50¼			

LONDON to THAME, by RISBOROUGH.

* *To HIGH WYCOMBE, Bucks, p.* 111 - - - - -	—	29	Bradenham - - - -	4	33
			RISBOROUGH - -	4	37
			Kingsey - - - - -	5¼	42¼
About 2 *miles from High Wycombe, near West Wycombe, l. to Thame by Stoken Church,* 13¾ *m.* (*See p.* 111), *and to Oxford* 23; *r. to*			Cross the Thame river to		
			* *THAME, Oxon* - -	3	45¼

Bradenham. On *r*, Capt. Hicks.
Kingsey. Mrs. Herbert.

LONDON to STOURBRIDGE, by BROMESGROVE.

* *To BROMESGROVE, Worcestershire, p.* 127 - - - - -	—	116¼	*Barnsley.* Between Barnsley and Hagley, Bell Hall, Mrs. Noel. Before Hagley, on *r*, at Clent, Clent Hall, J. Amphlett, Esq.		
Barnsley - - - - -	2	118¼			
Hagley - - - - -	5¼	123½	*Hagley.* W. Waldren, Esq., and Hagley Park, Lord Lyttleton.		
r. to Birmingham 11¼ *m.; l. to Kidderminster* 6.			*Pedmore.* On *r*, Pedmore Hall, J. Freeman, Esq.; on *l*, the Quarry, J. Owen, Esq.		
Pedmore - - - - -	¾	124¼			
* *STOURBRIDGE* -	1½	125¾	*Stourbridge.* Near, Enville Hall, Earl of Stamford.		

LONDON to MADELEY MARKET, by BRIDGENORTH.

* *To BRIDGENORTH, Shropshire, p.* 128 -	—	139½
Stockton - - - - -	4½	144
Norton - - - - -	½	144½
Sutton Maddock - -	1	145½
Brocton - - - -	1	146½
MADELEY MARKET	1½	148

Stockton. A mile before, on *r*, Ewdness, T. Barnfield, Esq. At Stockton, Apley Park, Thomas Whitmore, Esq., and Apley Castle, — Thomason, Esq. About four miles to the *r.* of Stockton, Pattishall, Sir Geo. Pigot, Bart.

LONDON to MONTGOMERY, by SHREWSBURY.

* *To SHREWSBURY, Shropshire, p.* 123 -	—	161¾
Cruckton - - - -	3¾	165½
Nox - - - - - -	1	166½
Yockleton, *or* Lockerton	1¼	167¾
Stretton - - - - -	1	168¾
Wespry, *or* Westbury -	1¾	170½
r. over the hills to Welch Pool; l. to		
Worthen - - - -	3¼	173¾
Brocton - - - - -	1	174¾
l. to Shrewsbury by Pontesbury 13¾ *m.*		
Wilmington Marton -	2½	177¼
Chirbury - - -	2¾	179¾
MONTGOMERY, Montgomeryshire -	3	182¾

OR,

* *To SHREWSBURY, Shropshire, p.* 123 -	—	161¾
Hanwood - - - -	4	165¾
Cross the river Rea		
Pontesford - - - -	2½	168¼
Pontesbury - - - -	1	169½
Minsterley - - - -	1¾	171
Brocton - - - - -	4¼	175¼
MONTGOMERY, as in the preceding col. -	8	183¼

Cruckton. On *l*, Thos. Harris, Esq.

Westbury. A mile beyond, on *r*, Whitton, R. Topp, Esq.

Montgomery. Near, on *l*, Lymore Lodge, Earl of Powis.

LONDON to WELCH POOL, by SHREWSBURY.

* *To SHREWSBURY, Shropshire, p.* 123 -	—	161¾
1¾ *m. from Shrewsbury, r. to Oswestry* 16 *m.*		
Pavement Gate - - -	4½	166¼
Cross Gate - - - -	1¼	167½
r. to Llanfyllin 19 *m.*		
Cardeston - - - -	¾	168¼
Rowton - - - - -	1	169¼
Woolaston - - - -	3½	172¾
Trevenant - - - -	1¼	174
Uppington, *Montgomery*	2½	176½
Buttington Hall - - -	1¼	177¾
Buttington, *Church* -	¾	178½
l. to Montgomery 8 *m.*		
Cross the river Severn by a wooden bridge.		
r. to Oswestry 13¾ *m.*; *l. to*		
* *WELCH POOL* -	1½	180

☞ *The traveller on horseback, who wishes for a most exquisite prospect, may have it by going from Shrewsbury to Welch Pool, along the Montgomery road, to Westbury, as above* 8¾ *m.; there turn by the Inn on the right hand, keep a track over the hill, inclining to the r, and go down to Buttington, known by a small church, and just beyond it a wooden bridge over the Severn, as in the adjoining column.*

Shrewsbury. Three miles beyond, on *l*, Onslow, R. Wingfield, Esq.; and about three quarters of a mile farther, on *l*, Dinthill, Thos. Wingfield, Esq.

Pavement Gate. Beyond, on *r*, at Ford, Francis Waring, Esq, and Pitton, — Amler, Esq.

Rowton. Rowton Hall, Rich. Lister, Esq. Beyond Rowton, about a mile and a half to the *r*, at Alderbury, Loton Hall, Sir Robert Leighton, Bart.

Buttington. On *l*, Ambler Hall.

LONDON to HOLYHEAD, by SHREWSBURY, OSWESTRY, LLANGOLLEN, CAPEL CERRIG, and BANGOR FERRY. NEW MAIL COACH ROAD.

* *To SHREWSBURY, Shropshire, p.* 123 -	—	161¾
Shelton - - - - -	1¾	163½
Montford Bridge - - Cross the Severn river.	2¼	165¾
Ensdon House - - -	2	167¾
Nesscliff - - - - *Near* 2 *m. farther, l. to Llanfyllin* 16 *m.*	2¼	170
Felton, T. G. - - - - *l. to Ellesmere.*	4¾	174¾
Ellesmere Canal, T. G. Here turn on *r.* to Gobowen 5 m., leaving Oswestry on *l.*; or *l.* to	1	175¾
* *OSWESTRY* - - *l. to Welch Pool* 15 *m.; to Llanvair* 19¼*; to Llanfyllin* 14*; and to Bala* 25. ¼ *m. beyond Oswestry, r. to Ellesmere* 8 *m.; l. to*	3½	179¼
Gobowen - - - - - Near Chirk, cross the Ceriog river, and enter Denbighsh.	2½	181¾
Chirk, *Denbighshire* - *r. to Ellesmere* 8 *m.; and thence to Shrewsbury* 16¼.	3	184¾
Whitehurst, T. G. - - *r. to Wrexham* 7½ *m.* About a mile farther, *r.* to Llangollen, by the North Bank of the Dee, a mile circuitous; or *l.* to	2	186¾
* *LLANGOLLEN* - *r. across the Dee to Wrexham* 11½ *m.; and to Ruthen* 13½.	5	191¾
Llan St. Fraid, T. G. *Merionethshire* - -	7½	199½
* *CORWEN* - - - Cross the river Dee. 1¼ *m. farther, r. to Wrexham* 19*; and to Ruthen* 12. 3 *m. from Corwen, l. to Bala* 8½ *m.*	2½	201¾
Cerrig y Druidion, *Denbighshire* - - - -	10	211¾
* Cyrniogeu, *or* Kinniogga - - - - -	3	214¾

Shelton. On *r.*, Ross Hall, C. Forster, Esq.; Berwick, T. J. Powis, Esq.; and Upper Berwick, R. Bretten, Esq.

Montford Bridge. Near, on *l.*, Preston Montford, James Parry, Esq.

Ensdon House. Earl of Powis.

Nesscliff. Near, on *r.*, at Great Ness, J. Edwards, Esq. Ten m. from Shrewsbury, on *l.* the Bryddin Hills, and the pillar erected in honour of Ld. Rodney.

Oswestry. Two miles before, on *l.*, Aston Hall, — Lloyd, Esq.

Chirk. Before, about a mile, see at a distance, on *r.*, Brynkinnan, Ld. Dungannon. At Chirk, the Aqueduct of the Ellesmere Canal. Beyond, on *l.* Chirk Castle, Miss Middleton.

Whitehurst, T. G. Near, on *l.*, Cefnywern, Rev. D. Price. Two miles beyond, on the north side of the Dee, Trevor Hall, — Lloyd, Esq.

Llangollen. Lady El. Butler, and Miss Ponsonby; on *r.*, Caer Dinas Bran, or Crow Castle, famous in history. About two miles from Llangollen, in the road to Ruthen, on *r.*, Valle Crucis Abbey, and the pillar Elyseg a little beyond the Abbey. Two m. and a quarter from Llangollen, on *r.*, are the ruins of the Palace of Owen Glyndwr, and Llandysilio Hall, T. Jones, Esq.

Llan St. Fraid. Near, on *r.*, Glyndowry Park, Col. Griffith Vaughan.

Corwen. On *r.*, Ragad, Ed. Lloyd, Esq. Near two m. beyond Corwen, on *r.*, Rûg, Col. Griffith Vaughan, and on *l.*, Cefn Rûg. About five m. from Corwen, on *r.*, Maesmor, — Lloyd, Esq. Six m. beyond Corwen, see, on *l.*, Glyn Dyffryn, with the Bridge and Waterfall.

Cerrig y Druidion. Within half a mile, on *r.*, the famous Citadel of the Druids, whither Caractacus retired, after his defeat at Caer Caradoc. At Cerrig y Druidion, on *r.*, — Price, Esq.

Cyrniogeu. Near, — Kenryck, Esq. Three m. beyond, you cross the Conway river, which rises about eight m. above. At four m. Glyn Conway, on *r.*, — Humphries, Esq. The Road continues for some miles along the sides of the tremendous Mountains which

A mile farther, l. to Bala 11¼ m.; and farther, l. to Maentwrog by Yspytty Evan 17¼ m.; thence to Caernarvon 21; and to Bangor Ferry 9; and thence to Holyhead 25, as below. London to		
**HOLYHEAD* 288¼ *m.*		
Capel Voelas - - -	2½	217¼
Bettws-y-Coed, *Caern.*	8½	225¾
* Capel Cerrig - - -	4	229¾
Ogwen Lake - - -	4	233¾
Llandygau - - - -	8	241¾
BANGOR - - - -	2	243¾
Beyond Bangor, l. to Caernarvon 9 m.		
* Bangor Ferry - -	1½	245¼
Cross the Menai Strait, and enter Anglesea Island.		
Braint - - - - -	2½	247¾
Llangefni - - - -	5¼	253
* Gwindii, *or* Halfway House - - - -	4¾	257¾
Bodedyrn - - - -	4	261¾
Llanyngenedi - - -	1¼	263
About 3 miles farther, cross the Bridge into Holyhead Island		
* *HOLYHEAD* - -	7¼	270¼

form this Glen, the river tumbling down its rocky bottom in the most romantic style.

Capel Voelas. See below.

Bettws-y Coed. The Salmon Leap, and Bridge over the Conway. Beyond, across the river, Lodge, R. Jones, Esq.

Llandygau. See below.

Bangor. The Cathedral, and Bishop's Palace.

Bangor Ferry. Near, on *l*, Gorphwysfa, Thos. Parry Jones, Esq.; and Plâs yn Llanfair, Col. Peacock.

Llangefni. Two miles before, on *l*, Hirdefraig, Mrs. Lloyd; and half a mile farther, on *l*, Tregarnedd, Sam. Grindley, Esq.

Bodedyrn. Three quarters of a mile before, on *r*, at Presaddfed, Baron Hill, Lord Bulkeley.

LONDON to HOLYHEAD, by SHREWSBURY, OSWESTRY, LLANRWST, ABERCONWAY, and BEAUMARIS.

* *To* Cyrniogeu, *Denbighshire, p.* 131 -	—	214¾
Capel Voelas - - -	2½	217¼
* *LLANRWST* - -	8½	225¾
Cross the Conway river, and enter Caernarvonshire.		
Trefriew, *Caernarvonsh.*	2	227¾
Caer Hun Hall - - -	5	232¾
* *ABERCONWAY* -	5	237¾
r. to St. Asaph 18¼ m.		
Ascend Penmaenbach, over PenmaenMawrMountain, to		
Aber - - - - - -	9¼	247
r. cross the Lavan Sands and Ferry to Beaumaris 5¼ m. London to		
**BEAUMARIS* 252¼ *m.*		
From Beaumaris to Llangefni is 10 m.; thence to Holyhead 17¼.		
Llandygau - - - -	3¾	250¾
BANGOR - - - -	2	252¾
* *HOLYHEAD, as above* - - - - -	26½	279¼

Capel Voelas. About half a mile beyond, on *r*, Voelas Hall, Hon. C. Finch.

Llanrwst. A Bridge over the Conway river, built by Inigo Jones, and said to be his master-piece. On *l*. of Llanrwst, Gwydir Castle, Lord Gwydir.

Trefriew. On *r*, Plâs Madoc, Robert Jones, Esq. A mile beyond Trefriew, on *r*. of the Conway river, Maenan, Lady Cuffn, and a little farther, on *r*, the Abbey, Mrs. Owen.

Caer Hun Hall. — Griffiths, Esq.

Aberconway. Beyond Penmaenbach Hill, at the foot of it, — Smith, Esq.

Llandygau. On *r*, Penrhyn, Lord Penrhyn, and the Slate Quarries. About a mile from Llandygau, on *r*, Lime Grove, Benj. Wyatt, Esq.

LONDON to AMLWCH.

To Llangefni, *Anglesea*, *p.* 132 - - - - -	—	261¾
l. to Holyhead 17½ *m.; r. to* *LLANERCHYMEDD*	6½	269¼
Parry's Mountain - -	5	273¼
AMLWCH - - - -	2	275½

Parry's Mountain is celebrated for its extensive Copper Mines. The bed of ore is in some places 24 yards thick, and lies exposed like stones in a quarry. The Earl of Uxbridge possesses one half of these mines, the Rev. Edw. Hughes, of Kinmel near St. Asaph, and the executors of the late Thomas Williams, Esq. of Marl near Conway, the other half.

LONDON to HOLYHEAD, by SHREWSBURY, ELLESMERE, LLANRWST, and ABERCONWAY.

* *To SHREWSBURY, Shropshire, p.* 123 -	—	161¾
Albrighton - - - -	3¾	165½
Harmer Hill - - -	2¼	167¾
r. to Wem 4¾ *m.*		
Middle - - - - - -	1¾	169½
Burlton Grove - - -	1½	171
Cockshut - - - -	2¾	173¾
3¼ *m. farther, r. to Shrewsbury by Wem* 14½ *m.; and to Whitchurch* 10½.		
* *ELLESMERE* - -	4½	178¼
r. to Wrexham 12¼ *m.; and to Ruabon* 10, *thence to Wrexham* 5; *l. to Oswestry* 8. *Forward to*		
St. Martin - - - -	4¾	183
Cross the Ceriog river.		
Chirk, *Denbighshire* -	3¼	186¼
* *CORWEN, p.* 131 -	17	203¼
* *LLANRWST, p.* 131, 132 - - - -	24	227¼
* *ABERCONWAY, p.* 132 - - - - -	12	239½
* *HOLYHEAD, p.* 132	41½	280¾
OR,		
To Harmer Hill, *above*	—	167¾
l. to Ellesmere by Cockshut 10¾ *m.; r. to*		
Broughton - - - -	1¾	169
* *WEM* - - - - -	3¼	172¼
r. to Edstaston 2¾ *m.; thence to Tilstock* 4; *and thence to Whitchurch* 2½. *London to*		
* *WHITCHURCH* 181 *m.*		
l. to Newton Chapel -	3	175¼
Welch Hampton - -	5¼	180½
r. to Whitchurch 8¼ *m.*		
* *ELLESMERE* - -	2¾	183¼
* *HOLYHEAD, as in the adjoining column*	102½	285¾

Burlton Grove. Beyond, on *l*, at Petton, Petton Hall, — Sparling, Esq.

Ellesmere. Near, on *r*, Oakley Park, Mrs. Vaughan; on *l*, Birch Hall, Earl of Bridgewater; and near it, but farther to the *l*, Hardwick, John Kynaston Powell, Esq. M. P. for the county of Salop.

Broughton. Near, on *r*, Sansaw Hall, G. Garnier, Esq. At Broughton, Rich. Lyster, Esq.

Wem. On *r*, T. Dickens, Esq., and R. Chambre, Esq.

LONDON to HOLYHEAD, by SHREWSBURY, ELLESMERE, WREXHAM, MOLD, HOLYWELL, and ST. ASAPH.

* *To ELLESMERE, Shropshire, above* -	—	178¼
l. to Oswestry 8 *m.; and to Llangollen* 15.		
Overton, *Flintshire* -	5	183¼

Overton. A mile beyond, on *r*, Edw. Webber, Esq.; half a mile farther, Sam. Ryley, Esq., and P. L. Fletcher, Esq. Two miles beyond Overton, on *l*, Rose Hill, Mrs. Boates; Eyton, Edw. Eyton, Esq.

1¼ *m. farther, l. to Ruabon* 3½ *m.; r. to*			*Wrexham.* A mile to the south, Erddig, Philip Yorke, Esq. About a mile east
Eyton, *Denbighshire* -	3	186¼	of Wrexham, Cefn, George Kenyon,
Marchwiail - - - -	2	188¼	Esq. A mile beyond Wrexham, near
r. to Whitchurch 13 *m.*			the road from Wrexham to Chester,
* *WREXHAM* - -	2¼	190½	Acton, Sir Forster Cunliffe, Bart.
r. to Chester by Holt 14 *m.; by Fulford* 11¼ *; l. to Oswestry* 15*; to Llangollen* 12*; and to Ruthen* 16.			*Caergwrle.* On *l*, the ruins of the Castle.
CAERGWRLE, Flints.	5¼	195¾	*Mold.* Beyond, on *r*, Llwyn Egrin,
Hope - - - - - -	¾	196½	Mrs. Fortescue.
About a mile before Mold, r. to Chester 11 *m.*			*Northorp.* Near, on *r*, Lower Sychtin, Rev. John Conway Potter; and beyond, Middle Sychtin Hall, John
* *MOLD* - - - -	6	202½	Wynn, Esq. On *r.* of Northorp, at
l. to Ruthen 8 *m.*			Kelstreton, near the sea, John Ed-
Northorp - - - -	3¼	205¾	wards, Esq., and near it, William
r. to Chester 12 *m.; and to Flint* 3. *London to*			Dickes, Esq.
FLINT 206¾ *m.*			*Halkin.* On *l*, Earl Grosvenor, and a
Halkin - - - - - -	2¾	208½	little farther, Robt. Hughes, Esq.
½ *m. farther, r. to Flint* 2½ *m.*			*Holywell.* Three miles beyond, on *r*,
* *HOLYWELL* - -	3¾	212¼	Whitford Church; close by it, Down-
l. to Denbigh 12 *m.*			ing, late — Pennant, Esq. About a
Brick Kiln - - - -	5¾	218	quarter of a mile farther, Old Down-
Near St. Asaph, cross the Clwyd river.			ing, Thomas Thomas, Esq.; and a mile beyond, near the sea, Mostyn
* ST. ASAPH - - -	4¼	222¼	Hall, Sir Thos. Mostyn, Bart.
l. to Denbigh 5¼ *m.*			*St. Asaph.* At the top of the hill, on *l*,
Cross the Elwy river.			— Lloyd, Esq., of Cefn; on *r*, see
l. to Denbigh 5¼ *m.*			Rhyddlan Castle; and farther, on *r*,
Llan St. Sior, or St. George, *Denbighsh.*	4¾	227	Sir John Williams. Four miles beyond St. Asaph, on *r*, Kinmel Hall, Rev. Ed. Hughes, one of the owners of the famous Copper Mines in Anglesea, called Parry's Mountain; and a little beyond it, on *l*, Adwynt, J. Roberts, Esq.
ABERGELEY - - -	2¼	229¼	
Llandulas - - - -	2¼	231½	
Near Aberconway, cross the Conway river, and enter Caernarvonshire.			*Abergeley.* A mile beyond, on *r*, Gwrych, Robert Hesketh, Esq.
* *ABERCONWAY, Caernarvonshire* - -	9¼	240¾	*Aberconway.* The Castle, and near the Conway river, on *r*, Marl, the late Thomas Williams, Esq.
* *HOLYHEAD, p.* 132	41½	282¼	

LONDON to DENBIGH, by MOLD.

* *To MOLD, Flintshire, above* - - - - - -	—	202½	*Nannerch.* About a mile before, on *l*, Penbedw, W. Williams, Esq. About four miles from Nannerch, a little beyond the last turning for Caerwys and Holywell, on *r*, Maesmynnan, Sir Thomas Mostyn, Bart.
l. to Ruthen 8 *m.; r. to Flint* 6¼.			
Nannerch - - - -	6	208½	
3 *m. farther, r. to Caerwys* 1 *m. London to*			
CAERWYS 212½ *m.*			

3¾ *m. beyond Nannerch, r. to Caerwys* 1 *m.; thence to Holywell* 5.; *l. to*			*Pont Ryffyth.* On *r*, Pont Ryffyth Hall, Sir Edward Lloyd, Bart.; on *l*, Llewenny Hall, Lord Kirkwall; and not far from it, Mrs. Piozzi.
Bodfari - - - - -	6	214½	
Pont Ryffyth - - -	1	215½	
Cross the Clwyd river.			
**DENBIGH, Denbighs.*	3¼	218¾	

LONDON to HOLYHEAD, by LLANGOLLEN, RUTHEN, and DENBIGH.

* *To LLANGOLLEN, Denbighshire, p.* 131	—	191¾	*Llangollen.* Two miles beyond, near the road, on *r*, Valle Crucis Abbey; on *l*, the pillar Elyseg. Ascend the long hill of Bwlch, and after going down the farther side, enter the vale of Clwyd.
l. to Corwen 10 *m.*			
Cross the river Dee.			
r. to Wrexham 11½ *m.*			
6½ *m. from Llangollen, r. to Wrexham* 10; *l. to Bala* 19. *A mile farther, r. to Wrexham* 10.			*Ruthen.* Before, on *l*, Plâsnewydd, Capt. Shuckford.
* *RUTHEN* - - -	13½	205¼	*Llanrhaiadr.* On *r*, Llanrhaiadr Hall, Richard Wilding, Esq.
r. to Mold 8 *m.*			*Denbigh.* The Castle; opposite to Denbigh, — Clough, Esq., Lord Kirkwall, and Mrs. Piozzi. About two miles beyond Denbigh, on *l*, Plâsnewydd, R. W. Wynn, Esq.
Llanrhaiadr - - - -	4½	219¾	
* *DENBIGH* - - -	3½	213¼	
r. to Holywell 12 *m.*			
* ST. ASAPH, *Flintsh.*	5¼	218½	*St. Asaph.* About two miles before, on *r*, Llanerch, Dan. Lea, Esq.
* *HOLYHEAD, p.*134	60	278½	

LONDON to HOLYHEAD, by WREXHAM, RUTHEN, and DENBIGH.

* *To WREXHAM, Denbighshire, p.* 134	—	190½	☞ *Another road to Wrexham is given among the Hicks's Hall Roads, through Coventry, Castle Bromwich, Weston under Lizard, Newport, and Whitchurch; being the nearest road to Wrexham and Holyhead.*
Minera Chapel - - -	4	194½	
5 *m. farther, l. to Bala* 20			
6 *m. beyond Minera Chapel, l. to Llangollen* 7½; *r. to*			
* *RUTHEN* - - -	12	206½	
* *HOLYHEAD, above*	73¼	279¾	*Minera Chapel.* On *l*, Plâs Gwyn.

LONDON to HOLYHEAD, by SHREWSBURY, BALA, CAERNARVON, and MOEL-Y-DON FERRY, *called the Military Road.*

* *To SHREWSBURY, Shropshire, p.* 123 -	—	161¾	*Shelton..* On *r*, Berwick, T. J. Powis, Esq., and Upper Berwick, R. Bretton, Esq.
Shelton - - - - -	1¾	163½	
Montford Bridge - -	2¼	165¾	*Montford Bridge.* Near, on *l*, Preston Montford, James Parry, Esq.
Cross the Severn river.			*Ensdon House.* Earl of Powis.
Ensdon House - - -	2	167¾	*Nesscliff.* Near, on *r*, at Great Ness, J. Edwards, Esq.
Nesscliff - - - - -	2¼	170	

About 2 m. farther, r. to Holyhead by Oswestry 107½; l. to		
Knockin - - - - -	8¾	173¾
l. to Llanymynech 5 m.; thence to Llan St. Fraid 4; thence to Llanfyllin 6. London to LLANFYLLIN 188¾ m.		
Ellesmere Canal - -	2	175¾
Llanyblodwell - - -	4	179¾
Llangedwin *Merioneths.*	4	183¾
☞ 3 m. farther, r. to Llanrhaiadr 1 m. You may pass through this village without going much circuitous.		
Llangynnog - - - - -	9	192¾
Near Bala, l. along the Bala Lake to Dynasmouthy 16½ m.		
* *BALA* - - - - - -	10	202¾
l. to Dolgelly 18 m.; r. to Corwen 12; to Ruthey 20½; to Capel Voclas 12¼, and thence to Holyhead by Llanrwst, as in p. 132, 62¼. London to * *HOLYHEAD 277¼ m.*		
Bwlch y Buarth - -	8	210¾
Festiniog - - - -	9½	220¼
r. to Yspytty Evan 11¼ m.; and thence to Capel Voelas 3¼		
Maentwrog - - - - -	2½	222¾
l. to Harleigh and Dolgelly.		
* Tan y Bwlch Inn -	1	223¾
l. to Crickieth 11¼ m.; and to Caernarvon by Llanllyfni 25.		
☞ To avoid this rocky road there is a new one made from Tan y Bwlch to Pontaberglasslyn, which is a very good one. Its length is 8 m.		
Pontaberglasslyn - -	6½	230¼
* Beddgelert, *Caernarvonshire* - - - -	1½	231¾
Bettws - - - - -	7	238¾
Near Caernarvon, l. to Pwllheli 22 m.; and to Newin 21.		

* *CAERNARVON* -	5	243¾
Llanfairlscaer - - -	3	246¾
Moel-y-Don Ferry - -	1	247¼
Here you may go forward to Bangor Ferry 5 m., and thence to Holyhead, as p. 132. Or,		
l, cross this ferry, over the Straits of Menai, to		
Gwyndii - - - - - -	9	256¼
* *HOLYHEAD, p. 132*	12½	269¼

Llangynnog. A mile beyond, on *l*, Llechweddgarth, Thomas Thomas, Esq.

Bala is an ancient place, seated on a flat, near the lake of Bala, or Pemble Mere, which is four miles in length and one in breadth. This lake abounds with a species of fish called Guinard, resembling a salmon in shape, and tasting like a trout. The river Dee runs through the lake. About one mile and a half from Bala, Rhiwaedog, William Lloyd Dolben, Esq.; a mile to the *r.* of which, on the north bank of the Dee, is Bodwenni, Robert Evans, Esq.

Tan y Bwlch. On *l*, Tan y Bwlch Hall, William Oakley, Esq.

Pontoberglasslyn is a romantic Bridge, called the Devil's Bridge; the foundation is on two rocks, the one in Merionethshire, the other in Caernarvonshire; near this bridge is the famous Salmon Leap, particularly noticed by travellers.

Beddgelert. Four miles and a half beyond, on *l*, Cywellyn lakes, where the fish called Char is caught, as well as in the lakes of Cumberland and Westmoreland.

Bettws. Three miles beyond, on *r*, Glangwnna, Thos. Lloyd, Esq.

Caernarvon. Near, Nant Hall, Sir Robert Williams.

Bangor Ferry. Before, on *l*, Ashton Smith, Esq.

LONDON to LLANFYLLIN.

* *To* SHREWSBURY, *Shropshire, p.* 123 -	—	161¼	*Shrewsbury.* Three miles beyond, on *l*, Onslow, R. Wingfield, Esq.; and about three quarters of a mile farther, on *l*, Dinthill, Thomas Wingfield, Esq.
1¼ *m. from Shrewsbury, r. to Oswestry* 16 *m.*			
Pavement Gate - - -	4½	166½	*Pavement Gate.* Beyond, on *r*, at Ford, Francis Waring, Esq., and Mrs. Amler.
Cross Gate - - - -	1¼	167½	*Cross Gate.* Beyond, on *l*, Rowton Hall, Rich. Lister, Esq.
l. to Welch Pool 12½ *m.*			
Alderbury - - - -	2½	170	*Alderbury.* Beyond, on *r*, Loton, Sir Robert Leighton, Bart.
Llandrinio Bridge, *Montgomeryshire* -	5	175	*Llandrinio Bridge.* Near, on *l*, on Beedon Hill, a Pillar was erected in 1782, in honour of Lord Rodney.
Cross the Severn river.			
3 *m. farther, r. to Oswestry* 7 *m.; l. to Welch Pool* 8.			
Llan St. Fraid Bridge -	5½	180½	*Llanfyllin.* About three miles before, on *l*, Brongwyn, William Mostyn Owen, Esq. At the entrance of Llanfyllin, on *l*, Llwyn, John Humffreys, Esq. About a mile beyond Llanfyllin, Bodfach, Sir Edward Lloyd, Bart.
Cross the Virnwy river.			
r. to Oswestry 7 *m.; near* ½ *m. farther, l. to Llanfair* 12.			
LLANFYLLIN - -	6	186½	

LONDON to MONTGOMERY, WELCH POOL, DOLGELLY, and HARLEIGH, continued to HOLYHEAD.

* *To* WORCESTER, *Worcestershire, p.* 117	—	111	*Hallow.* A mile beyond, on *l*, Thorngrove, William Cross, Esq.; and about a mile farther, on *l*, Rev. Mr. Foley; and on *r*, Holt Castle, Henry Chillingworth, Esq.
Hallow - - - - -	2¾	113¾	
Holt Heath - - - -	3½	117¼	
A little farther, r. to Bewdley 8 *m.*			
Witley - - - - -	2¼	119½	*Witley.* On *l*, Witley Court, Lord Foley.
* Hundred House Inn	2½	122	
l. to Bromyard 13 *m.; r. to Kidderminster* 9¾*; and to Bewdley* 7½.			*Hundred House Inn.* On *l*, Abberley Lodge, Robert Bromley, Esq.; and about a mile farther, on *r*, Elms, Mrs. Berry.
Stockton - - - -	2½	124½	
A mile farther, cross the Kington canal; and about a quarter of a mile farther, cross it again.			
Earston - - - - -	1½	126	*Stockton.* On *l*, Stanford Park, Sir Thomas Winnington, Bart.
Lyndridge - - - -	1¾	127¼	
Newnham - - - -	2	129¼	
r. to Bewdley 13½ *m.*			*Earston.* William Smith, Esq. From Earston to Tenbury you have the Teme river on the left.
TENBURY - - -	3½	132¾	
l. to Bromyard 12 *m; and to Leominster* 11*; r. to Cleobury Mortimer* 7.			
* Burford, *Shropshire* -	1	133¾	*Burford.* G. Bowles, Esq.
Little Hereford, *Herefordshire* - - - -	1¾	135½	*Little Hereford.* Richard Dansey, Esq.

Here you may turn on *r.* to Ludlow, which will save about a mile; or, *l.* to			*Brimfield Cross.* Near, Charles Heathcote, Esq.
Brimfield Cross - -	1¼	136¾	*Ludlow.* On *l*, Ludford Park, N. L. Charlton, Esq. Two miles beyond Ludlow, on *l*, on the banks of the Teme river, Oakley Park, Lady Clive; and just beyond it, Stone House, Hon. Mrs. Walpole, sister to the Earl of Powis. About four miles to the *l.* of Oakley Park, in the road to Knighton, Downton Castle, the noble mansion and the fine Walks of Richard Payne Knight, Esq. Ludlow is a well built Town, seated on the Teme. Here a Court is held for the Marches of Wales, which is encompassed by a wall having seven gates. At Ludlow Castle, all business for the principality of Wales was formerly transacted. The Church is large, and in the choir (the Church being formerly collegiate) is an inscription relating to Prince Arthur, elder brother of Henry VIII, who died here.
l. to Kington 17¼ *m.*			
Cross the Kington canal.			
Near Ludlow, just before you cross the Teme river, l. to Leominster 11 *m.*			
* *LUDLOW, Shropsh.*	5	141¾	
r. to Cleobury Mortimer 12¼ *m.; and to Bridgenorth* 19; *l. to Presteign* 17.			
Cross the Corve river.			
r. to Much Wenlock 20¼ *m.; l. through Bromfield to Knighton* 17¼.			
Onibury - - - - -	5	146¾	*Onibury.* Beyond, on *l*, Ferney Hall, J. W. Baugh, Esq.
Newton Green, *Guide Post* - - - - -	3	149¾	*Newtown.* On *l*, Stoke Castle, J. T. Baxter, Esq.
r. to Felhampton 3 *m.; thence to Little Stretton* 4¼; *thence to Church Stretton* 1¼. *London to*			
* *CHURCH STRETTON* 158¼ *m.*			
☞ From Newton there are two roads to Bishop's Castle; that through Walcot is the newest, and was made for the purpose of diminishing the steepness of the hills; viz. to Aston 3 m.; to Brampton 1; to Kempton 1; to Lydbury or Walcot Park 1; to Brockton 1½; to Bishop's Castle, M. H. 2½; in all from Newton Green 10; or forward to			
Basford, T. G. - - -	3½	153¼	
Edgeton Farms - - -	½	153¾	*Red House.* On *l*, Walcot Park, Earl of Powis.
Red House *(a Farm)* -	1½	155¼	
*BISHOP'S CASTLE, M. H. - - - - - -	3½	158¾	*Bishop's Castle* is a small Town, but an ancient Corporation. Its Castle (formerly the residence of its Bishops, and from whence it derived its name), is entirely destroyed. The Town-House is a neat building.
r. to Shrewsbury 21 *m.; l. to Knighton* 12; *and to Newtown* 16.			
Bishop's Moat, *Montgomeryshire* - - -	2	160¾	
Red Court House - -	2¼	163½	
1¼ *m. farther, l. to Newtown* 10 *m.*			
MONTGOMERY -	4¼	167¾	*Montgomery.* Near, on *r*, Lymore Lodge, Earl of Powis.
r. to Shrewsbury by Yockle-			

ton 21 m.; and by Pontsbury 21½; l. to Newtown 9; and to Llanfair 12.		
Forden - - - - -	3½	171½
Severn River - - -	2	173½
About ¼ m. farther, l. to Newtown 11 m.; r. to		
* *WELCH POOL* -	2½	176
r. to Oswestry 15 m.; and to Shrewsbury 18¼.		
4¼ m. from Welch Pool, l. to Castell Caer Einion 1 m.; and thence to Montgomery; r. to Llanfair, or, forward to		
LLANFAIR - - -	7½	183½
r. to Oswestry 19¼ m.; l. to Newtown 10; and to Machynlleth 31.		
Llanerfil - - - - -	5	188½
Cross the Vyrnwy river.		
* Cann Office *(Inn)* -	2	190½
☞ Beyond Cann Office the river Twrch must be forded twice, and after heavy rains is sometimes too deep; the traveller will do well to make enquiry at Cann Office Inn.		
Within a mile of Dynasmouthy, l. to Machynlleth 12 m.		
DYNASMOUTHY, Merionethshire - -	13	203½
r. to Bala 17 m.		
7 m. from Dynasmouthy, l. to Towyn 16 m.		
* *DOLGELLY* - -	9	212½
r. to Bala 18 m.		
Llanelltid - - - - -	1½	214
r. to Maentwrog 18 m.; and thence to Caernarvon 21.		
5 m. from Dolgelly, l. to Barmouth 5; thence to Harleigh 10. London to BARMOUTH 222½ m.		
Flowerleck Hill - -	7½	221½
Llandura - - - - -	3	224½
Llanbedir - - - - -	3½	228
l. to Barmouth 7 m.; r. to		
Llanfair - - - - - -	2	230
HARLEIGH - - -	1	231
r. to Maentwrog.		

Forden. On *r*, Nantcribba, Maj. Davies R. Montgomery.

Welch Pool. Within a mile, on *l*, Powis Castle, Earl of Powis. At Pool Key, 3 m. from Welch Pool, a fine waterfall and Salmon Leap. Here the Severn becomes navigable. Cross the Severn, Beedon Hill, and the Pillar erected there in 1782, in honour of Lord Rodney.

Llanerfil. In the Church-yard, a Monument with a Roman inscription. On *r.* of Llanerfil, Llwysin, a seat and extensive park of the Earl of Powis, formerly the seat of the Lords Herberts, ancestors of the Earls of Powis.

Cann, or *Cannon Office*, now an Inn, was so called, either from having been an Ecclesiastical or else a Military Office, from the fortifications around it. Here is a noted Tumulus or Barrow, supposed to have contained the body of a British Chief, and is surrounded with the remains of an ancient fortification. Four miles to the *r.* of Cann Office, Llwydiarth Park. About three miles from Cann Office, the Roman Causeway, which formerly led from Caerwys in Flintshire to Caerleon in Monmouthshire, crosses the Rondan road, which formerly led from Wroxeter in Shropshire to Caernarvon.

Dynasmouthy. Within two miles, on *r*, Caerynwch, R. Richards, Esq.

Dolgelly. About half a mile from Dolgelly, on *l*, Hengwrt Hall, Griffith ap Howel Vaughan, Esq. About four miles to the *l.* of Dolgelly, Cader Idris Mountain.

Llanelltid. About two miles beyond, on *r*, Nannau Hall, Sir Robt. Vaughan, Bart., M.P. for Merionethshire. This seat is supposed to be situated the highest of any gentleman's house in Great Britain.

Llanfyhangel-y-traeth -	3	234
Cross the Sands.		
Junction of the road from Maentwrog -	2½	236½
r. to Maentwrog 4½ m. l. cross the Sands to		
Penmorfa, *Caernarvonsh.*	3¾	240¼
l. to Crickieth 3½ m.; r. to		
Dolbenmaen - - -	3	243¼
Llanllyfni - - - -	6	249¼
4½ *m. farther, l. to Newin* 16 *m.; r. to*		
Llanwnda - - - -	5	254¼
* *CAERNARVON* -	3	257¼
**HOLYHEAD*, *p.* 136	25½	282¾
OR,		
* *To SHREWSBERY, Shropshire, p.* 123 -	—	161¾
* *WELCH POOL, p.* 130 - - - - -	18½	180
* *CAERNARVON, as p.* 139 *and above* -	81¼	261¼
**HOLYHEAD*, *p.* 136	25½	286¾
OR,		
**To DOLGELLY, Merionethshire, p.* 139 -	—	212½
r. to Bala 18 *m.; l. to*		
Llanelltid - - - -	1½	214
l. to Barmouth 10 *m.; and to Harleigh* 17*; r. to*		
Pont-ar-garfa - - -	4	218
Pontdelgofylia - - -	2½	220½
Trawsfynyd - - - -	5	225½
Maentwrog - - - -	5	230½
**HOLYHEAD*, *p.* 136	46½	277
OR,		
* *To SHREWSBURY, Shropshire, p.* 123 -	—	161¾
* *WELCH POOL, p.* 130 - - - - -	18½	180
* *DOLGELLY, p.* 139	36½	216½
* *HOLYHEAD, as above* - - - - -	64½	281

LONDON to NEWIN.

To Maentwrog, *Merionethshire, p.* 136 -	—	222¾
Or to Maentwrog, as above, 230½ *m.*		
l. to The Sands - - -	4½	227¼
Cross the Sands to		
Penmorfa, *Caernarvonsh.*	3¾	231
r. to Caernarvon 17 *m.; l. to*		
CRICKIETH - - -	3½	234½
Abereirch - - - -	7	241½
r. to Caernarvon 20 *m.*		
PWLLHELI, or PULHELY - - -	2	243½
NEWIN - - - -	6	249½
OR,		
To Penmorfa, *Caernarvonshire, as above* -		
NEWIN, as above, and in the adjoining column	18½	258¾

☞ *Newin is* 21 *miles from Caernarvon (the road along the Coast) and Pwllheli* 22 *miles from Caernarvon: the roads meet at Llanhaiarn,* 15 *miles from Caernarvon.*

LONDON to TOWYN, *Merionethshire.*

* *To SHREWSBURY, Shropshire, p.* 123 -	—	161¾
* *WELCH POOL, Montgomerysh. p.* 130	18¼	180
6 *m. from Welch Pool, r. to Llanfair* 1½.		
Plâs Jolyn - - - -	8	188
r. to Llanfair 1 *m.; l. to Newtown* 9.		

Welch Pool is seated near the Severn, and the Montgomery canal, in a rich and pleasant valley. It is the principal trading town in the county, and its market is considerable for Cattle, Provisions, Welch Cottons, Flannels, &c. On the *l.* is Powis Castle and Park, Earl of Powis. The Castle is a large and stately structure, built of a reddish stone.

Cefn Coch - - - -	4	192	*A little farther, r. to Welch Pool 15 m.*		
7 m. farther, l. to Newtown 14.			Llanwnnog - - - -	4	183¾
Llanbrynmair - - -	11	203	Carno - - - - - -	4	187¾
8½ m. farther, r. to Dynasmouthy 11.			*3 m. farther, r. to Llanfair 12; and to Welch Pool 19.*		
Penegos - - - - - -	9	212	Llanbrynmair - - -	7	194¾
* *MACHYNLLETH* -	2	214	*TOWYN, as in the adjoining column* - -	23	217¾
l. to Llanydloes 19 m.; and to Aberystwith 18.					
¾ m. beyond Machynlleth, r. to Dynasmouthy 12¼; and to Dolgelly 13¼.			*Machynlleth* is an ancient Town, situated on the Dovey river, over which there is a large Stone Bridge, leading into Merionethshire. It was at Machynlleth that Owen Glendour exercised the first acts of his royalty in 1402, and where he accepted the Crown of Wales. Here he assembled a Parliament, and the house in which it met is now standing, but divided into tenements.		
Pennllt - - - - -	4	218			
TOWYN, Merionethsh.	8	226			
☞ Towyn is 18 miles from Dolgelly, and 11 m. from Barmouth, along the Coast.					
OR,					
**To MONTGOMERY, Montgomerysh. p.* 138	—	167¾	*Aberhavesp.* Beyond, Aberhavesp Hall, H. Proctor, Esq.		
Llandyssil - - - -	2	169¾			
2 m. farther, r. to Welch Pool 8½ m.			*Penallt.* On *l*, Talgarth, L. Edwards, Esq.		
* *NEWTOWN* - -	7	176¾	*Towyn.* A mile and a half before Towyn, on *r*, Bodtalog, Edward Scott, Esq. About two miles to the *r.* of Towyn, in the road to Dolgelly, Ynysymaengwyn, Edw. Corbet, Esq.		
l. to Llanydloes 13 m.; r. to Llanfair 10, and to Welch Pool 13½.					
Aberhavesp - - - -	3	179¾			

LONDON to ABERYSTWITH, by BISHOP'S CASTLE, NEWTOWN, and LLANYDLOES.

* *To BISHOP'S CASTLE, Shropsh. p.* 138	—	158¾	*Newtown.* Newtown Park, Rich. Shaw, Esq.
Bishop's Moat, *Montgomeryshire* - - -	2	160¾	
4 m. farther, r. to Montgomery 3 m.; l. to			*Penystrywad.* A mile and a half beyond, on *r*, Maesmaur, P. Davies, Esq.
Kerry - - - - - -	11	171½	
* *NEWTOWN* - -	3	174¼	
r. to Montgomery 9 m.; to Welch Pool 13½; to Llanfair 10; and to Machynlleth 29.			*Llandinam.* Near three miles beyond, on *l*, Berth dû, M. Stephens, Esq. The road from Newtown to Llanydloes runs along the right bank of the Severn.
Penystrywad - - -	8	177¾	
Llandinam - - - -	3½	181	
* *LLANYDLOES* -	6¾	187¾	
r. to Machynlleth 19 m. London to			

* *MACHYNLLETH* 206¾ *m.*		
Llangerrig - - - - -	4	191¾
Along the bank of the Wye to		
Steddfa-gerrig, *Cardiganshire* - - - - -	8	199¾
Yspytty - - - - -	5	204¾
Devil's Bridge, *Havod Arms* - - - - - -	1½	206¼
About ¼ m. from the Devil's Bridge you join the road to Aberystwith by Hereford and Rhayadergwy; see p. 112, 113.		
Eskynald - - - - -	3	209¼
Piccadilly - - - - -	6½	215¾
l. to Caermarthen 46¾ *m; and to Cardigan* 37¼ *; r. to*		
* *ABERYSTWITH* -	2	217¾
OR,		
* *To MONTGOMERY, Montgomerysh. p.* 138	—	167¾
Llandyssil - - - - -	2	169¾
2 *m. farther, r. to Welch Pool* 8¼ *m.*		
* *NEWTOWN* - -	7	176¾
* *ABERYSTWITH, as in p.* 141, *and in the adjoining column* -	43	219¼
OR,		
* *To SHREWSBURY, Shropshire, p.* 123 -	—	161¼
* *MONTGOMERY, p.* 130 - - - - -	21	182¼
* *ABERYSTWITH, as above* - - - - - -	52	234¼

Devil's Bridge. From this bridge across the river Rhediol are some beautiful views, and travellers may be well accommodated at the Havod Arms. On *l.* of the Devil's Bridge, Havod, Col. Johnes, abounding with picturesque and romantic scenery.

Eskynald. Beyond, on *l*, Crosswood, Earl of Lisburne.

Aberystwith. About three miles from Aberystwith, on *l*, Nanteos, Thomas Powell, Esq.; and on *r*, Fronfaith House, Sir Thomas Bonsall. The views from Nanteos to Aberystwith are extensive and beautiful, including the vale of Rhediol, Llandabarn, Chad, Aberystwith, and the Sea.

LONDON to BIRMINGHAM, through WARWICK.

To Paddington, T. G. -	—	¼
r. to Islington.		
Paddington - - - - -	¼	½
l. across the Grand Junction Canal to Harrow on the Hill 9¼ *m.*		
Kilburn - - - - - -	2	2¼
2½ *m. farther, cross the Brent river.*		
Hyde - - - - - -	3¾	6¼
* *EDGWARE* - - -	1¾	8
1¾ *m. farther, r. to St. Albans thro' Elstree,* 10¾ *; l. to*		
* Stanmore - - - - -	2¼	10¼
Cross Bushey Heath to		
Bushey, *Herts* - - -	3	13¼
Cross the Colne river.		

Kilburn. A mile and a half to the *r*, Belsize House, —— Everett, Esq.; and near it, on the top of the Hill, Rosslyn, a White House, Mrs. Milligan. A mile beyond Kilburn, on *l*, Brands, Lady Salusbury, and Mapes, — White, Esq.

Edgware. Between Edgware and Stanmore, on *l*, Cannon Park, — O'Kelly, Esq. At Stanmore, on *l*, J. Drummond, Esq. At the end of Stanmore, J. Forbes, Esq.

Before 11, on *r*, late — Chauvell, Esq.; and a little farther, Major Torriano.

Bushey. At the entrance of Bushey Heath, on *l*, Bentley Priory, Marquis of Abercorn; and in the bottom, a little farther to the *l*, Thieves Hole, a large house, built by Mr. Gray, a brickmaker; beyond it, Hartsborne Manor Place, Sir T. Thompson, Bt. On *l*. of Bushey, Oxhey Place, Hon. Wm.

* *WATFORD* - - - *r. to St. Albans 8 m.; l. to Rickmansworth 3.*	1½	14½	Bucknall. Through Bushey, on *r*, Bushey Grove, — Crook, Esq.; and Wiggen Hall, — Capper, Esq.
Upper Highway - - *Forward to Hemel Hempstead 5¾ m.; l. to*	3½	18	*Watford.* On *l*, Cashiobury Park, Earl of Essex. Two miles from Watford, on *r*, Russell Farm, Lady Capel; and on *l*, Grove Park, Earl of Clarendon.
Hunton Bridge - - - Cross the Gade river, and Grand Junction Canal.	¼	18¼	*Hunton Bridge.* On *l*, Langley Bury, — Kingsman, Esq.
King's Langley - - -	1½	19¾	
Two Waters - - - *r, cross the canal to Hemel Hempstead 2 m.*	2½	22	*Boxmoor.* Boxmoor Hall, — Mead, Esq. At the end of Boxmoor, on *l*, Westbrook Hay, P. R. Luard, Esq.
Boxmoor - - - -	1½	23½	
Bourn End - - - -	1	24½	*Bourn End.* From Bourn End, on *r*, across the canal, see Hackster's End, John Field, Esq.
* *BERKHAMPSTEAD* - - -	2	26½	*Berkhampstead.* Entrance, on *r*, New Lodge, John Moore, Esq.; and a little farther, on *l*, Bartletts, Augustus Pechell, Esq. At Berkhampstead, on *r*, Berkhampstead Castle, John Roper, Esq.; and beyond it, Berkhampstead Place, ———; and Harefoot, Thos. Dorrien, Esq.
North Church - - -	1½	27½	
* *TRING* - - - -	3½	31¼	
Aston Clinton, *Bucks* -	3	34¼	
* *AYLESBURY* - - *l. to London through Wendover 40¼ m.; to Thame 9¼; and to Bicester 16¾.* Cross the Thame river.	4	38¼	
Hardwick - - - -	3½	41¾	*Northchurch.* Near, on *l*, Woodcock Hill, Sir Stephen Langston. Two miles from Northchurch, on *r*, across the Grand Junction Canal, Northcote Court, W. Smart, Esq.
Whitchurch - - - -	1½	43	
WINSLOW - - -	5¾	48¾	
Padbury - - - - - Cross the Ouse river.	4	52¾	At 30, on *r*, Penley Hall, Colonel Warren.
* *BUCKINGHAM* - *l. to Banbury through Aynhoe 18 m.*	2¾	55½	*Tring.* On *r*, Tring Grove, T. Broadhead, Esq.; and on *l*, Tring Park, Sir Drummond Smith, Bart. A mile beyond Tring, on *l*, Terret House, — Gibbs, Esq.
Westbury - - - -	4¾	60¼	
* *BRACKLEY, Northamptonshire* - - - *r. to Towcester 11 m.; l. to Oxford 20¾.* *Near Banbury, r. to Daventry 16 m.* Cross the Oxford canal.	2½	62¾	*Whitchurch.* On *l*, Oving, Rich. Hopkins, Esq.
			Winslow. William Selby, Esq.
* *BANBURY, Oxfordsh.* *r. to Warwick thro' Southam 22¼ m.; l. to Chipping Norton 12; and to Deddington 6¾.* *¼ m. beyond Banbury, r. to Warwick thro' Gaydon 17¾.*	8½	71¼	*Buckingham.* Two miles beyond, on *r*, Stow Park and splendid Gardens, Marquis of Buckingham.
			At 59, on *r*, at Shalstone, G. Huddleston Purefoy Jervoise, Esq.
			Westbury. Benj. Price Withers, Esq., and the Rev. John Duddell.
Drayton - - - - -	2	73¼	*Wroxton.* The Abbey, Earl of Guildford.
Wroxton - - - -	1	74¼	
Upton, *Warwickshire* -	4¼	78½	*Upton.* On *l*, Earl of Westmoreland.

l. to Stratford on Avon 12¼ m.			*A mile farther, r. to Coventry 16½ m.; l. to Alcester 19.*
* Edge Hill - - - -	¾	79¼	* *BIRMINGHAM* - 1½ 115¼
* *KINETON* - - -	4¼	83½	
Wellesburne Hasting -	4¼	87¾	
l. to Stratford on Avon 5¼ m.			
Barford - - - - -	3¾	91½	
Cross the Avon river.			
Longbridge - - - -	1¼	92¾	
l. to Stratford on Avon 6½ m.			
* *WARWICK* - - -	1¾	94½	
Cross the Warwick and Birmingham canal.			
Hatton - - - - -	3	97½	
l. to Birminghām through Hockley 17 m.			
Wroxhall - - - -	3	100½	
Near Knowle, at Rotten Row, cross the Warwick and Birmingham canal.			
* Knowle - - - -	4¾	105¼	
A mile farther, r. to Kenilworth 9¼ m.			
SOLIHULL - - -	2½	107¾	
Spark Brook - - -	6	113¾	
l. to Henley in Arden 13¾ m.			

Edge Hill. From Edge Hill a very extensive prospect, and in the plain below, near Kineton, the famous battle of Edge Hill was fought, where the King's forces were defeated.

Kineton. R. Hill, Esq. A mile and three quarters beyond Kineton, at Compton, Lord Willoughby de Broke; and on *l*, Walton, Sir John Mordaunt, Bart.

Wellesburne Hasting. On *l*, B. Dews, Esq.; and about a mile to the *r*, at Newbold Pacey, Wm. Little, Esq.

Barford. On *r*, Mrs. Mills.

Warwick. The Castle, Earl of Warwick; and the Priory, H. Christ. Wise, Esq.

Wroxhall. On *l*, — Aston, Esq.

Knowle. Near, on *r*, Springfield House, Joseph Boultbee, Esq; and at the end, on *l*, Rev. Thos. Blyth.

Solihull On *l*, Melvin Hall, H. Greswold Lewis, Esq.

LONDON to KENILWORTH.

* *To WARWICK, Warwickshire, above* - -	—	94½
Cross the Canal.		
Guy's Cliff - - - -	1	95½
Leek Wotton - - -	2	97½
* *KENILWORTH* -	2¼	99¾

Guy's Cliff. Bertie Greathead, Esq.

Kenilworth. The noble remains of its Castle, belonging to the Earl of Clarendon. King Edward II. was once a prisoner in the ancient Castle, and here Queen Elizabeth and her whole Court were entertained for seventeen days by the Earl of Leicester.

Another Road to Kenilworth.

* *To BANBURY, Oxfordshire, p. 143* -	—	71¼
Through Banbury, r. to Southam 13 m.		
A mile farther, l. to Kineton 11¼ m.		
Warmington, *Warwickshire* - - - - -	5	76¼
Gaydon Inn - - - -	5	81¼
Harwood's House - -	3¼	84½

Near Warwick, r. to Southam 9¼ m.

* *WARWICK* - - -	5¾	90¼
* *KENILWORTH, above* - - - - -	5¼	95½

Warmington. Beyond, on *l*, Alrescot, T. Biddulph, Esq.

Warwick. The Castle, Earl of Warwick; and the Priory, H. Christ. Wise, Esq.

LONDON to CHESHAM.

* *To* Stanmore, *Middlesex, p.* 142 - -	—	10¼
l. to Hatch End - -	2	12¼
Pinner Green - - -	2	14¼
r. beyond the Windmill, over Ruislip Common to		
North Wood - - -	2	16¼
Bacher Heath, *Herts* -	1	17¼
Along Bacher Lane, keeping Moore Park to the *r*, and cross the Grand Junction Canal to		
**RICKMANSWORTH*	1½	18¾
r. to St. Albans 11 *m.*; *and to Watford* 3.		
Chorley Wood - - -	2	20¾
Cheynies, *Bucks* - -	1½	22¼
l. to Amersham 5 *m.*; *r. to*		
CHESHAM - - - -	5	27¼
OR,		
* *To AMERSHAM, Bucks, p.* 125 - -	—	26
r. to CHESHAM - -	3	29

OR,		
* *To WATFORD, Herts, p.* 143 - -	—	14¾
Cross the Gade river, and the Grand Junction Canal to		
**RICKMANSWORTH*	3	17¾
CHESHAM, as in the adjoining column -	8½	26¼

Stanmore. On *l*, J. Drummond, Esq. and J. Forbes, Esq. Between Stanmore and Hatch End, on *r*, Hartsborne Manor Place, Sir Thomas Thompson, Bart.

Pinner Green. Beyond, on *r*, Pinner Hill, Major Bracey.

Bacher Heath. Beyond, on *r*, Moore Park, C. Williams, Esq.

Rickmansworth. On *r*, Bury Park, F. Whitfield, Esq.

Cheynies. Beyond, on *r*, Latimers, Lord G. H. Cavendish.

Chesham. Hob's Hole, ———.

LONDON to IVINGHO.

* *To WATFORD, Herts, p.* 143 - -	—	14¾
r. to St. Albans 8 *m.*; *l. to Rickmansworth* 3.		
Upper Highway - -	3¼	18
l. over Hunton Bridge to Berkhampstead.		
Go forward, and keep the Grand Junction Canal on *r.* to		
Belswains - - - -	3½	21½
Corner Hall - - - -	¾	22¼
* *HEMEL-HEMPSTEAD* - - - -	1¼	23½
IVINGHO, Bucks - -	9½	33
OR,		
To Upper Highway, *above* - - - - -	—	18
Forward to Belswains; *l. to*		
Hunton Bridge - - -	¼	18¼
Cross the Gade river and Grand Junction Canal.		
King's Langley - - -	1½	19¾
Two Waters - - -	2¼	22

l. to Berkhampstead 4¼ *m.*		
r, cross the Grand Junction Canal to		
Corner Hall - - -	¾	22¾
* *HEMEL-HEMPSTEAD* - - - -	1¼	24
IVINGHO, Bucks - -	9½	33½

Watford. Through Watford, on *l*, Cashiobury Park, Earl of Essex. Two miles from Watford, on *r*, Russell Farm, Lady Capel; and on *l*, Grove Park, Earl of Clarendon.

Hunton Bridge. On *l*, Langley Bury, — Kingsman, Esq.

Hemel-Hempstead. Beyond Hemel-Hempstead, Gaddesden Place, —— Halsey, Esq. Near Hemel-Hempstead, T. A. Greene, Esq. late Lord Marchmont's. Between Hemel-Hempstead and Ivingho, on *l*, Ashridge Park, Earl of Bridgewater.

LONDON to BICESTER.

* *To AYLESBURY, Bucks, p.* 143 - -	—	38¼	*Aylesbury.* Two miles beyond, on *l*, Eythorpe, Earl of Chesterfield.
1½ m. farther, cross the river Thame.			
Waddesdon - - - -	5	43¼	*Ham Green.* Near, on *r*, Dodersball, Wm. Pigot, Esq.; and about a mile to the *l.* of Ham Green, Wooton Underwood, Lord Grenville.
Ham Green - - - -	3	46¼	*Black-Thorn Heath.* Beyond, on *l*, Sir Greg. Page Turner, Bart.
Black-Thorn Heath, *Oxfordshire* - - -	5	51¼	*Bicester.* A mile to the *r*, Caverfield, — Bullock, Esq.
* *BICESTER* - - -	3¼	54½	

LONDON to ST. ALBANS, through EDGWARE.

* *To EDGWARE, Middlesex, p.* 142 -	—	8	*Brockley Hill.* William Godfrey, Esq.
1½ m. farther, *l.* to *Watford* 5¼ m.; *forward to*			*Elstree.* Mrs. Reeves, John Rudge, Esq., and — Price, Esq.
Brockley Hill - - -	2	10	At 13, on *r*, Kendall's Hall, William Phillimore, Esq.
Elstree, *or* Idlestry, *Herts* - - - - -	1	11	*Radlet.* On *r*, Organ Hall, — Willis, Esq., and Newberys, — Durell, Esq.
Radlet - - - - -	3	14	
Colney Street - - -	2¼	16¼	*St. Stephen's.* Near, on *l*, St. Juliens, Arnott Havard, Esq.
Frogmore - - - -	1	17¼	
Cross the Coln river.			
St. Stephen's - - -	1	18¼	*St. Albans.* Holloway House, Countess Dowager Spencer.
l. to *Watford* 6½ m.			
* *ST. ALBANS* - -	1½	19¾	

LONDON to HARROW ON THE HILL.

To Paddington, *Middlesex* - - - - -	—	¾	*Paddington.* Paddington House, John Symmons, Esq.
Forward to Edgware 7¾ m.			
l. over the New Bridge, cross the Grand Junction Canal to			*Westborn Green.* Sam. Cockerell, Esq.
Westborn Green - -	¾	1½	
r. cross the Grand Junction Canal.			*Stone Bridge.* J. Wybourn, Esq.
Kensell Green, *the Plough* - - - -	1½	3	*Wembley Green.* R. Page, Esq.
Holsden Green - - -	1¾	4¾	At 9, on *r*, at Sudbury, Sir Wm. Green, Bart.
Stone Bridge, *Coach and Horses* - - -	1	5¾	
Cross the Brent river.			
Wembley Green - -	1¼	7	*Harrow.* Lord Northwick, and Lieut. Col. Clavering.
* Harrow on the Hill -	3	10	

LONDON to HAMPSTEAD, HENDON, and MILL HILL,

MEASURED FROM HOLBORN BARS AND ST. GILES'S POUND.

From Holborn Bars, to Pancras, *Church* - - *r. to Highgate 3 m.; l. to*	—	1½
Camden Town, *Lord Southampton's Arms* *l. to Tottenham Court.*	½	2
Mother Red Cap's, *end of Camden Town* - *r. to Highgate 2¼ m. l. to*	¼	2¼
Haverstock Hill - -	¾	3
Hampstead - - - -	1¼	4¼
North End - - - -	¾	5
Goulder's Green - - Cross the Brent river.	1	6
Hendon, *Bear Inn* - - *l. to Edgware.*	1	7
Mill Hill - - - - -	2	9
OR,		
From St. Giles's Pound to Whitfield's Chapel	—	¼
Tottenham Court - - *r. to Islington; l. to Paddington.*	¼	½
St. James's Chapel - -	½	1
Camden Town, *Lord Southampton's Arms*	½	1½
Mill Hill, *as above* - -	7	8½

Haverstock Hill. On *l*, see Primrose Hill and Chalk Farm.

Hampstead. On *l.* of the 3d Mile-stone, — Prior, Esq. A little farther, on *r*, two houses, called Belle Vüe, and exactly opposite, on *l*, an avenue of trees leading to Belsize House, — Everet, Esq.; and upon the Hill, just above it, Roslyn, Mrs. Milligan; the chimnies only are visible from the road. After you pass the hollow between some trees, on *r*, a white house with iron gates before it, Samuel Gambier, Esq. Hampstead is pleasantly situated, and for years has been the residence of many genteel families. Beyond Hampstead, on the Heath, C. Bosanquet, Esq., Lord Erskine, and D. Coxe, Esq.; and on *r*, at a distance, Caen Wood, Earl of Mansfield; and Fitzroy Farm, Dowager Lady Southampton.

North End. Near, on *l*, Sir Francis Willis, Bart., and W. Fawkner, Esq.; on *r*, A. Robarts, Esq.

Hendon. Hendon Place, James Ware, Esq.

LONDON to HIGHGATE, through KENTISH TOWN.

From St. Giles's Pound to Camden Town, *as above* - - - - -	—	1½
Mother Red Cap's - - *l. to Hampstead 2 m.*	¼	1¾
Kentish Town, *road from Holborn Bars* -	½	2¼
Highgate - - - - -	1¾	4
OR,		
From Holborn Bars to Pancras, *Church* - *Beyond, l. to Hampstead by Camden Town 2¼ m.; forward to*	—	1½
Kentish Town, *entrance* *l. to Camden Town.*	1	2½
Highgate - - - - -	1¾	4¼

VII.

GREAT AND DIRECT ROADS

MEASURED FROM

HICKS'S HALL,

With the ROADS branching from them to Market and Sea-Port TOWNS.

	M.	F.	P.
☞ From the Bottom of Oxford Street, where St. Giles's Pound formerly stood, to Highgate	4	0	5
From Holborn Bars to Ditto	4	3	23
From Moorgate to Ditto	4	7	33
From St. John's Street, where Hicks's Hall formerly stood, to Ditto	4	4	12
From the General Post Office, Lombard Street, to Ditto	5	1	38

☞ To find the Distances from the General Post Office, Lombard Street, add ¼ Miles to the Distances here given.

LONDON to CHESTER and HOLYHEAD, by ST. ALBANS, WOBURN, NORTHAMPTON, LUTTERWORTH, LICHFIELD, STAFFORD, and NAMPTWICH.

MAIL COACH ROAD.

To Islington *Church, Middlesex*	—	1¼
Holloway, T. G.	1	2¼
☞ A road turns off on *r*, by Duval's Lane, Muswell Hill and Colney Hatch, and falls into this road again at Whetstone.		
Highgate	2¼	4½
r. to Enfield 7¼ *m.; l. to Kentish Town* 2.		
Over Finchley Common to		
Whetstone	4½	9
**BARNET, Hertfordsh.*	2	11
The Obelisk, *Middlesex*	¾	11¾
r. to Hatfield 7¼ *m.; and to Hertford* 12¼ *; l. to*		
Kitt's End	½	12¼
* South Mims	2¾	15

Whetstone. Near, on *r*, Greenhill Grove, — Read, Esq.

The Obelisk. Here the decisive battle was fought in 1471, between the Houses of York and Lancaster; in which the latter was defeated, and their Leader, the Earl of Warwick, slain.

Kitt's End. On *r*, New Lodge, — Baronneau, Esq.; and Wrotham Park, G. Byng, Esq.; on *l*, Derehams, J. Trotter, Esq.

At 13, on the *r*, Dancer's Hill, Captain Allen, and Robert Harvey Gedge, Esq.

Ridge Hill, *Herts* - -	1¼	16¼
Colney - - - - -	2	18¼
* *ST. ALBANS* - -	3	21¼
r. to Hatfield 5 m.; and to Luton 10¼; l. to Watford 8.		
Cross the Coln river.		
Redburn - - - - - -	4¼	25½
At the 25th mile-stone, l. to Hemel Hempstead 4¼ m. London to		
* *HEMEL-HEMPSTEAD 30¾ m.*		
* Market Street - -	4	29½
* *DUNSTABLE, Bedfordshire* - - - -	4	33½
Hockliffe - - - - -	4	37½
Forward to Fenny Stratford 7¼ m.; l. to Leighton Buzzard 3¼; r. to		
* *WOBURN* - - -	4¼	41¾
r. to Ampthill 4¼ m.		
Wavendon, *Bucks* - -	3½	45¼
Broughton - - - - -	2½	47¾
Cross the Ouse river.		
* *NEWPORT PAGNELL* - - - -	2¼	50
Cross the Ouse river.		
r. to Wellingborough 17 m.		
Stoke Goldington - -	4½	54½
r. to Olney 4 m.		
Horton Inn, *Northamptonshire* - - - -	4	58½
Hackleton - - - - -	1½	60
Queen's Cross - - -	4	64
l. to Stony Stratford 12 m.		
* *NORTHAMPTON* -	2	66
l. to Daventry 12 m.; r. to Wellingborough 11.		
Kingsthorpe - - - -	1½	67½
r. to Market Harborough 15¼ m.; l. to		
Chapel Brampton - -	2¾	70¼
Creaton - - - - -	3½	73¾

Ridge Hill. A mile to the *l*, Shenley Parsonage, Rev. Mr. Willis; on *r*, at North Mims, H. Browne, Esq.

To the *r.* of 17, Tittenhanger Park, Col. Yorke.

Colney. Beyond, on *l*, Porters, Marquis of Sligo.

St. Albans. Near, on *l*, St. Stephens, Mrs. Howard. At St. Albans, Holloway House, Countess Dow. Spencer.

On the *l.* of 23, Gorehambury, Lord Viscount Grimstone.

Redburn. Beyond, opposite the 27th Mile-stone, on *l*, Flamstead House, remarkable for being the nursery of Edward VI. — Collin, Esq.

Market Street. Near, on *r*, Market Cell, Joseph Howell, Esq., formerly a nunnery of Benedictines.

Dunstable. On *l*, Eaton Bray, — Beckford, Esq.

Hockliffe. Beyond, on *l*, R. Gilpin, Esq.

At 39, on *l*, Battlesden Park, Lady Page Turner; and on *r*, Milton Bryant, Sir Hugh Inglis, Bart.

Woburn. On *r*, Woburn Abbey, Duke of Bedford.

Wavenden. Lord Charles Fitzroy.

Newport Pagnell. Half a mile beyond, on *l*, Lathbury, Col. Mansfield. Two miles beyond Newport Pagnell, on *r*, at Tyringham, William Praed, Esq.; near half a mile farther, on *l*, Gayhurst, Miss Wright.

Horton Inn. On *r*, Horton House, Sir Robt. Gunning, Bart.; and about three miles beyond it, on *r*, Castle Ashby, Earl of Northampton.

Hackleton. On *l*, at Preston, Charles Newman, Esq.

At 63¼, on *l*, Courteen Hall, Sir Wm. Wake, Bart.

Queen's Cross was erected by Edward I. to the memory of Eleanor his Queen; and adjoining thereto is Delapre Abbey, Edw. Bouverie, Esq.

Kingsthorpe. On *l*, Mrs. Fremeaux.

Beyond 69, on *r*, Boughton House, R. Vyse, Esq.

Chapel Brampton. On *r*, N. Pearce, Esq.

At 72½, a mile to the *l*, on a Hill, see Holdenby House, where King Charles I. was imprisoned by the Parliament-Forces; and on *r*, at Spratton, Andrew Nacket, Esq.

Creaton. Near, on *l*, Teeton House, John Langton, Esq. About a mile

Thornby - - - - -	3½	77¼	beyond Creaton, on *l*, Hollowell, William Lucas, Esq.
* Welford - - - - -	3¼	80½	
r. to Leicester 16 m.			
Cross the Avon river.			
Near North Kilworth, r. to Market Harborough 8 m.			
North Kilworth, *Leicestershire* - - - - -	3¼	83¾	At 75, on *r*, Cottesbrooke, Sir William Langham, Bart.; and a little farther, on *l*, Guilsborough, W. Z. L. Ward, Esq.
Walcote - - - - -	3¼	87	*Thornby.* On *l*, J. W. Roberts, Esq.
* *LUTTERWORTH* -	2	89	Two miles beyond Thornby, on *r*, Naseby Field, which is judged to be the centre of England: in this place, about two miles N. E. of Naseby, was fought the fatal and decisive battle between Charles I. and the Parliament-Army. In the village of Naseby, opposite the Church, is the source of the Avon, Nen, and Ise rivers.
r. to Leicester 12½ m.; l. to Rugby 8; and to Coventry 15¼.			
Bitteswell - - - -	1	90	*Welford.* A mile before, on *r*, Sulby Hall, Mrs. Payne.
Claybrook - - - -	3	93	*Walcote.* Beyond, on *r*, at Misterton, — Franks, Esq.
High Cross *(on Watling Street)* - - - -	2	95	*Lutterworth.* On *l*, a new house, the Hon. and Rev. Henry Ryder, brother to Lord Harrowby.
☞ *Here two Roman roads cross each other, the one from Cardigan to Lincoln is called the Fosse, and the other from Dover towards Chester is called the Watling Street. From which circumstance this spot has been supposed to be about the centre of England.*			
r. to Leicester 12½ m.			
Smockington - - -	1	96	*Bitteswell.* The Rev. James Powell; two miles farther, at Ullesthorpe, John Goodacre, Esq.
☞ The traveller in a chaise, &c. may go forward along Watling Street, which saves above a mile; but the Mail Coach turns on the *r.* to			
Burbage - - - - -	2½	98½	*Claybrook.* On *l*, Christ. Saverland, Esq.; and on *r*, Thos. Dicey, Esq.
Near Hinckley, r. to Leicester 12½ m.			
* *HINCKLEY* - - -	1	99½	*Hinckley.* Two miles beyond, on *r*, Linley Hall, Bracebridge Abney, Esq.; and on *l*, Weddington Hall, Samuel Whalley, Esq.
r. to Ashby de la Zouch 16¼ m. 1½ m. from Hinckley, the Mail Coach comes into the Watling Street again; l. to Nuneaton from Hinckley 5 m. London to			
* *NUNEATON* 104½ *m.*			*Witherley.* On *l*, Caldecot Hall, Hon. Mr. Bowes; Oldbury, — Okeover, Esq.; and Mancester, a Roman station.
Witherley - - - -	7	106½	
Cross the Anker river.			
l. to Nuneaton 5 m.			
* *ATHERSTONE, Warwickshire* - -	1	107½	*Atherstone.* Beyond, on *r*, Merrivale Abbey and Hall, Dugdale Stratford Dugdale, Esq. M. P. for the county of Warwick.
r. to Burton upon Trent 20 m.; and to Tamworth by Grendon 9; l. to Coleshill 9.			

Hall End - - - - -	4	111½	*Tamworth*, an ancient Castle, belonging to the Marquis of Townshend. Tamworth was formerly the residence of the Mercian Kings; and the Church which was once collegiate, is an ancient structure. Mr. Guy, who so nobly endowed the Hospital in Southwark, which bears his name, was a native of this place, and the founder of an excellent Charity here.
Wilnecote - - - - -	1½	113	
Beyond Wilnecote, l. through the Whitacres to Coventry 18 *m.*			
☞ Here you may go forward cross the Tame river and canal to Fazeley, Staffordshire, 1½ m.; then turn on *r.* to Tamworth 1¼; in all 2¾; or leave Fazeley on *l*, and turn on *r.* to			
* *TAMWORTH, Staffordshire* - - - -	2½	115½	*Lichfield.* Entering, on *l*, Mr. Glover, the landscape painter, and C. Simpson, Esq. See the Cathedral, with its triple spire, and its seven windows of painted glass, purchased at the dissolution of an Abbey at Liege, in 1800; and in the Market Place, the House in which Dr. Samuel Johnson was born. Leaving Lichfield, on *l*, Beacon Place, G. Hand, Esq. On an eminence, on *l*, a mile from the city, Maple-Hays, Mrs. Furnival. Three miles beyond, on *r*, Liswis Hall, Miss Tysons.
r. to Ashby de la Zouch 13¾ *m.; and to Burton upon Trent* 15; *l. to Coleshill* 9¾; *and to Sutton Coldfield* 7¼ *m.*			
Cross the Tame river and Grand Junction Canal.			
Hoppas - - - - - -	2¼	117¾	
* LICHFIELD - -	5¾	123½	
☞ This road to Lichfield is 5¾ m. farther than by the route of the Liverpool Mail Coach, through Daventry, Coventry, and Coleshill.			
r. to Ashborn 24 *m.; and to Abbots Bromley* 10¾; *l. to Birmingham* 15¾; *and to Walsall* 9.			
Longdon Green - -	3¼	126¾	*Bruerton.* On *r*, Rev. G. Talbots; on *l*, at a distance, Beaudesart Park, Earl of Uxbridge.
Longdon - - - - -	¾	127½	
Bruerton, *or* Brereton -	2	129½	*Wolseley Bridge.* Before, on *l*, Hagley, Lord Viscount Curzon. At Wolseley Bridge, Wolseley Hall, Sir Wm. Wolseley, Bart.; and opposite, a handsome brick house, ———. Beyond Wolseley Bridge, on *l*, Oak Hedge, Mrs. Anson; farther on *r*, Shugborough, Lord Visc. Anson, a fine building, with a great variety of wood and water; and exactly opposite, Mount Pleasant, Thos. Sellick Brome, Esq.
RUGELEY - - -	1½	131	
* Wolseley Bridge - -	2¼	133¼	
r. to Stone 12¼ *m.; l. to*			
Milford - - - - - -	3¾	37	
Weeping Cross - - -	1¾	138¾	
l. to Walsall 15 *m.*			
Cross the canal and the Penk river.			
Near Stafford, l. to Penkridge 5¾ *m.*			
r, cross the Sow river to			
* *STAFFORD* - - -	2	140¾	*Stafford.* Here are two handsome Churches: the front of St. Mary's is a curious piece of antiquity. The County Infirmary, supported by voluntary contribution, was finished in 1772. Two miles from Stafford, on *l*, Cresswell, Lord Chichester.
r. to Stone 7¼ *m.; and to Sandon* 5; *l. to Newport* 13.			
Great Bridgeford - -	3¼	144	
Cross the Sow river.			
l. to Newport 10 *m.*			
Walton - - - - - -	1¾	145¾	

* *ECCLESHALL* - *r. to Stone* 6 *m.; l. to Newport* 9.	2	147¾	*Eccleshall.* Beyond, on *r*, the Castle, Bishop of Lichfield and Coventry. Two miles from Eccleshall, on *l*, Sugnal Hall, John Thomas, Esq.
Broughton - - - - - 3 *m. farther, r. to Newcastle* 10½; *l. to Drayton* 4. *London to*	5¼	153	*Broughton.* John Broughton, Esq.
* *DRAYTON, Shropshire,* 160 *m.*			*Bridgemore.* A mile from Bridgemore, on *l*, Doddington Hall, Sir T. Broughton, Bart.
Muckleton - - - - -	3¾	156¾	*Stapeley.* On *r*, James Bayley, Esq.
Knighton - - - - - ¼ *m. farther, r. to Stone* 13.	2	158¾	*Namptwich* has a noted market for Cheese and Salt. The finest dairy-land in the county lies in the neighbourhood, whence great quantities of that excellent rich Cheese, for which Cheshire is celebrated, are produced. A mile from Namptwich, on *l*, Dorfold Hall, J. Tomkinson, Esq.
Dormoton, *Shropshire* - ¼ *m. farther, r. to Newcastle* 8¼.	¾	159½	
* Woore - - - - - *l. to Whitchurch* 13¼ *m.; and to Drayton* 7.	¾	160¼	
Bridgemore, *Cheshire* -	2	162½	
Walgherton - - - -	3	165¼	
Stapeley - - - - - *Beyond Stapeley, r. to Newcastle.*	1¾	167	*Barlridge.* Beyond, on *r*, Calveley Hall, Earl of Dysart; and on *l*, Crewe Hall, Lord Crewe.
* *NAMPTWICH* - - *l. to Whitchurch* 10 *m.; and to Drayton* 12¾. Cross the Wever river.	2¼	169¼	*Tarporley* is a pleasant town, though small, and is chiefly remarkable for being the place where many of the principal gentlemen in the county assemble at an annual hunt.
Acton - - - - - -	1	170¼	
Hurleston - - - -	1¼	171½	
Barbridge - - - - Cross the Chester canal.	1¼	172¾	*Dutton.* Dutton Hall, J. Egerton, Esq.
Highway Side - - -	2½	175¼	*Tarvin.* Three miles from Tarvin, on *r*, Ashton Heyes, H. A. Leicester, Esq.
* *TARPORLEY* - - *r. to Northwich* 10 *m.*	3	178¼	*Vicar's Cross.* Half a mile from Vicar's Cross, on the *l*, at Christleton, Thomas Ince, Esq., and F. Claverley, Esq.
Utkinton - - - - -	1½	179¾	
Clotton - - - - -	1	180¾	
Dutton - - - - -	1	181¾	*Boughton.* Boughton Hall, Rev. Weston Bayley.
Tarvin - - - - - - *r. to Frodsham* 7½ *m. and to Northwich* 12.	1½	183¼	
Stanford Bridge - -	1½	184¾	*Chester* is a large and ancient City, with a noble Bridge of twelve arches across the Dee. Here are eleven Parishes, nine Churches, a Cathedral, and an ancient Castle. The streets are spacious, and the houses, which are chiefly of timber, are built with piazzas before them. Chester has a constant communication with Ireland, and its two annual fairs are noted for the sale of Irish Linens.
Vicar's Cross - - - *r. to Frodsham* 9½ *m.* Cross the Chester canal.	1¾	186½	
Boughton - - - - - *l. to Whitchurch* 19 *m.*	1½	188	
* CHESTER - - - *r. to Frodsham* 11 *m.; to Liverpool across the Ferry* 18; *and to Park Gate* 12. Cross the river Dee.	1¼	189¼	

A mile beyond Chester, l. to Wrexham 10¾ m.		
Cross the Ellesmere canal.		
Broughton, *Flintshire* -	4½	193¾
A little farther, l. to Mold 6¾ m.		
HAWARDEN - - -	2½	196¼
Ewloe Castle - - -	2½	198¾
Northorp - - - - -	2½	201¼
r. to Flint 3 m.; l. to Mold 3.		
Halkin - - - - - -	2¾	204
A mile farther, r. to Flint 2¼ m.		
* *HOLYWELL* - -	3¾	207¾
l. to Denbigh 12 m.		
Brick Kiln - - - -	5¾	213½
* ST. ASAPH - - -	4¼	217¾
l. to Denbigh 5¼ m.		
Cross the Elwy river.		
l. to Denbigh 5¼ m.		
Llan St. Sior, or St. George's, *Denbighsh.*	4¾	222½
ABERGELEY - - -	2¼	224¾
Llandulas - - - -	2¼	227
Cross the Conway river.		
* *ABERCONWAY, Caernarvonshire* - -	9¼	236¼
l. to Llanrwst 12 m.		
Over Penmaen Mawr Mountain to		
Aber - - - - - - -	9¼	245½
r. across the Lavan Sands and Ferry to Beaumaris 5¾ m. London to * *BEAUMARIS* 250¾ *m.*		
From Beaumaris to Llangefni is 10 m.; thence to Holyhead, as below, & p. 154.		
Llandygau - - - - -	3¾	249¼
BANGOR - - - -	2	251¼
l. to Caernarvon 9 m.		
* Bangor Ferry - - -	1¼	252½
Cross the Menai Strait, and enter Anglesea.		
Braint - - - - - -	2½	255
r. to Beaumaris 5 m.		
Llangefni - - - - -	5½	260¼
r. to Llanerchymedd 6¾ m.		
* Gywndi, *or* Halfway House - - - - -	5	265¼

Hawarden. Near, on *r*, Hawarden Castle, Lady Glynn; and on *l*, Hawarden Ease, William Boydell, Esq.

Ewloe Castle. Beyond, on *r*, Aston Hall, — Dundas, Esq.

Northorp. Near, on *l*, Lower Sychtin, Rev. John Conway Potter; and beyond it, Middle Sychtin Hall, John Wynn, Esq. On *r.* of Northorp, at Kelstreton near the Sea, John Edwards, Esq., and near it, William Dickes, Esq.

Halkin. On *l*, Halkin Hall, Earl Grosvenor, and a little farther, Robert Hughes, Esq.

Holywell. Three miles beyond, on *r*, Whitford Church; close by it, Downing, the seat of the late celebrated traveller and historian, Thos. Pennant, Esq., now of his son, David Pennant, Esq.; about a quarter of a mile farther, Old Downing, Thos. Thomas, Esq.; and a mile beyond, near the Sea, Mostyn Hall, Sir Thomas Mostyn, Bart.

St. Asaph. The Bishop's Palace. Going up the hill beyond, on *l*, Mr. Lloyd, of Cefn; on *r*, see Rhyddlan Castle, and farther on *r*, Sir John Williams. Two miles on *l*, Plâsnewydd, Right Hon. Sir Arthur Paget, K. B. Four miles beyond St. Asaph, on *r*, Kinmel Hall, Rev. Edward Hughes, part-owner of the famous Copper Mine in Anglesea, called Parry's Mountain; and a little beyond, on *l*, Adwynt, J. Roberts, Esq.

Abergeley. A mile beyond, on *r*, Gwrych, Robt. Hesketh, Esq.

Aberconway. The Castle. Near the Conway river, on *r*, Marl, the late Thomas Williams, Esq. M. P. for Marlow. This gentleman had a share in the celebrated Parry's Copper Mine in Anglesea, and the management of the whole Copper concern in the Island, Cornwall, &c.

Beaumaris. The Castle, and Lord Bulkeley.

Llandygau. On *r*, Penrhyn, Lady Penrhyn. About a mile from Llandygau, on *r*, Lime Grove, Benjamin Wyatt, Esq.

Bangor Ferry. Near, on *l*, Gorphwysfa, Thos. Parry Jones, Esq.

Llangefni. Two miles before, on *l*,

Bodedern - - - -	4	269½	Hirdrefraig, Mrs. Lloyd, and half a mile farther, on *l*, Tregarnedd, Samuel Grindley, Esq.
Llanynghenedl - - -	1¼	270¾	
Here the road divides; if the tide be out you may keep to the *r.* over the sands, otherwise turn to the *l.* to			*Bodedern.* Three quarters of a mile beyond, on *r*, at Baron Hill, Presaddfedd, Lord Bulkeley.
* *HOLYHEAD* - -	7¼	277¾	

LONDON to AMPTHILL and BEDFORD, by LUTON.

* *To ST. ALBANS, Herts, p.* 149 - -	—	21½	*Harpenden.* Before, on *r*, Sandridge Lodge, G. S. Martin, Esq. At Harpenden, Harpenden Lodge, Colonel Hadden.
Harpenden, *entrance of*	4	25½	
Gibraltar Inn - - -	3½	29	*Gibraltar Inn.* On *r*, Luton Park, Marquis of Bute.
* *LUTON, Bedfordsh.*	2	31	
Cross the river Lea.			*Luton* is noted for the manufacture of Straw Hats. In the Church is a curious hexagonal Gothic Font.
Barton in the Clay - -	6½	37½	
New Inn - - - - -	1½	39	
Silsoe - - - - -	1½	40½	*Barton in the Clay.* Rev. Mr. Hawkins, and J. Stuart, Esq.
Clophill - - - - -	1¾	42¼	
l. to Maulden 1 *m.; thence to Ampthill* 2. *London to*			*Silsoe.* On *r*, Wrest Park, Lady Lucas.
* *AMPTHILL* 45¼ *m.*			*West End.* A mile beyond, on *r*, Hawne Place, Lord Carteret.
West End - - - -	2	44¼	
Willshampstead - -	2¾	47	*Ampthill.* Ampthill Park, Earl of Upper Ossory.
Elstow - - - - -	2¼	49½	
l. to Ampthill 6¼ *m.*			*Elstow.* Elstow Lodge, Samuel Whitbread, Esq.
* *BEDFORD* - - -	1¾	51	

LONDON to AMPTHILL and BEDFORD, by DUNSTABLE.

* *To DUNSTABLE, Bedfordshire, p.* 149	—	33½	*Dunstable* is seated on a dry chalky Hill and is famous for its elegant Hats, Baskets, &c. made of Straw. It is a place of great antiquity: the Danes destroyed it, and it was rebuilt by Henry I.
r. to Houghton Regis -	1½	35	
Chalgrave - - - -	2½	37½	
Toddington - - - -	1	38½	
Westoning - - - -	3	41½	
Flitwick - - - - -	1¼	42¾	
Dennel End - - - -	1	43¾	*Houghton Regis.* — Brandiff, Esq.
* *AMPTHILL* - -	1½	45¼	*Toddington.* Beyond, on *l*, Toddington Park, Sir Michael Cromie, Bart.
l. to Woburn 7¼ *m.*			
Pass between Houghton and Ampthill Parks to			*Flitwick.* Near, on *r*, R. Trevor, Esq.
Houghton Conquest, T. G. - - - - -	1½	46¾	*Ampthill.* Beyond, on *l*, Ampthill Park, Earl of Upper Ossory; on *r*, Houghton Park, Duke of Bedford.
Kempston Hardwick -	2½	49¼	
Elstow - - - - -	2¼	51½	*Elstow.* Elstow Lodge, Samuel Whitbread, Esq.
r. to Luton 18¼ *m.*			
* *BEDFORD* - - -	1¾	53¼	

LONDON to AMPTHILL and BEDFORD, by WOBURN.

* *To WOBURN, Bedfordshire, p.* 149 - -	—	41¾	*Woburn.* Woburn Abbey and Park, Duke of Bedford. The neighbourhood of Woburn abounds with Fullers'-earth, useful in the manufacture of Cloth.
Pass thro' Woburn Park to			
Ridgemont - - - -	2	43¾	*Ridgemont.* On *l*, Thomas Potter, Esq.
Lidlington, T. G. - -	2¼	46	*Lidlington, T. G.* Near, on *l*, Brogborough Park and Lidlington Park.
Millbrook - - - -	1¼	47¼	
Here you may turn on the *l*, and leave Ampthill on the *r*, which will save about a mile of distance; on *r*. to			
* *AMPTHILL* - -	1¼	49	
* *BEDFORD, as p.* 154	8	57	

LONDON to MARKET HARBOROUGH, by WELLINGBOROUGH and KETTERING.

* *To NEWPORT PAGNELL, Bucks, p.* 149 - - - - -	—	50	*Olney.* On *r*, Clifton, A. Small, Esq.; on *l*, Weston Underwood, G. Courtenay, Esq.
Through the town, l. to Northampton 16 *m.*			
Cross the river Ouse.			
Sherrington - - - -	2	52	*Bozeat.* On *l*, Easton Mauduit, Lord Grey de Ruthyn; and about two miles from the road, on *l*, Castle Ashby, Earl of Northampton; and about two miles on *r*, Henwick House, Richard Orlebar, Esq.
Emberton - - - -	2	54	
Cross the Ouse river.			
Olney - - - - -	1	55	*Wollaston.* Rev. Septimus Hodgson.
l. to Stoke Goldington 4 *m.; thence to Northampton* 11¼ *; r. to Bedford* 11¼.			
Warrington - - - -	1½	56½	*Wellingborough.* Entering Wellingborough, on *l*, Earl Brooke and Warwick.
Bozeat, *Northamptonsh.*	3½	60	*Great Harrowden.* Earl Fitzwilliam. About two miles to the *r*. of Great Harrowden, at Finedon, Earl of Egmont.
Wollaston - - - -	3	63	
Long Bridge - - -	3	66	
Cross the river Nen.			
* *WELLINGBOROUGH* - - - -	1	67	*Isham.* A mile to the *l*, at Orlingbury, A. Young, Esq., and the Rev. Mr. Whitenhurst. About a mile beyond Isham, and a mile to the *l*, at Pitchley, — Knightley, Esq.
l. to Northampton 11 *m.; r. to Thrapston* 11.			
Great Harrowden - -	1½	68½	
Isham - - - - -	2	70½	*Kettering.* Two miles to the *r*, Boughton House, Lord Montague. About two miles beyond Kettering, on *l*, at Thorp Malso, T. C. Mansell, Esq.; on *r*, Glenden Hall, Mrs. Booth.
Within 4 *m. of Kettering, r. to Thrapston* 8¼ *m.; and to Higham Ferrers* 9.			
* *KETTERING* - -	3½	74	
r. to Uppingham 14¼ *m.*			
Rothwell, *or* Rowell -	4	78	*Rothwell.* Late Serjeant Hill. About two miles to the *r*. of Rothwell, at Rushton, Hon. Mrs. Cockayne.
Desborough - - - -	1½	79½	
The Fox Inn - - -	2	81½	

Little Bowden - - -	3	64½
Beyond Little Bowden, l. to Northampton 17 *m.*		
Cross the Welland river.		
* *MARKET HARBOROUGH*, M. H. *Leicestershire* - - -	¾	85¼

Little Bowden. Between the Fox Inn and Little Bowden, on *r*, Dingely, late John Peach Hungerford, Esq.

Market Harborough is seated on the Welland river, about nine miles from its source. Here is a neat Market-house, built by the late Earl of Harborough.

LONDON to RUGBY, by NORTHAMPTON.

* *To NORTHAMPTON, Northamptonshire, p.* 149 - - -	—	66
Cross the Union canal.		
l. to Daventry 11 *m.*		
Dallington - - - - -	1½	67½
Harlestone - - - -	2½	70
East Haddon - - -	3½	73½
West Haddon - - -	3½	77
Crick - - - - - -	2½	79½
A mile farther, r. to Lutterworth 9 *m.; l. to Daventry* 7.		
Cross the Oxford canal.		
Hill Morton, *Warwicksh.*	3	82½
A mile farther, l. to Coventry by Dunchurch 13½ *m.; r. to*		
* *RUGBY* - - - - -	2½	85

Dallington. R. Blencowe, Esq.

Harlestone. On *l*, Robert Andrews, Esq. A mile beyond Harlestone, on *l*, Althorpe Park, Earl Spencer; on *r*, at Holdenby, or Holmby, Holmby House, where King Charles I. was imprisoned by the Parliament forces.

East Haddon. H. Sawbridge, Esq. Between West Haddon and Crick, on *l*, Silsworth Lodge.

Rugby. A celebrated Grammar School, of which the Rev. Dr. Wooll is master.

LONDON to LEICESTER, by WELFORD.

* *To* Welford, *Northamptonshire, p.* 150 -	—	80½
Husbands' Bosworth, *Leicestershire* - -	2½	83
r. to Market Harborough 6 *m.; l. to Lutterworth* 7.		
Shearsby - - - - -	4¾	87¾
Cross the Union canal.		
Wigston - - - - -	5¼	93
* *LEICESTER* - -	3½	96½

☞ *The annexed road to Leicester is better than that through Market Harborough, and nearer by a mile: see the Mail Coach road from London to Carlisle.*

Husbands' Bosworth. F. Turville, Esq.

Wigston. Beyond, on *r*, at Knighton, Knighton Lodge, Sir Edmund Cradock Hartopp, Bart. Within a mile of Leicester, on *l*, at Branston, Branston Hall, C. Winstanley, Esq.

LONDON to BURTON UPON TRENT, by HINCKLEY and ASHBY-DE-LA-ZOUCH.

* *To HINCKLEY, Leicestershire, p.* 150 -	—	99½
Stapleton - - - - -	3	102½
Cadeby - - - - -	2½	105
l. to Market Bosworth 1½ *m. London to*		
MARKET BOSWORTH 106½ *m.*		

Hinckley commands a fine view of the surrounding country. It has a large Church, with a lofty Spire, and had formerly a Castle, the residence of John of Gaunt. Here is a considerable manufacture of Stockings.

Market Bosworth. Bosworth House, Mrs. Pochin. Near this place was fought the famous battle in which King Richard III. was killed.

Osbaston - - - - -	1½	106¾
Nailston - - - - -	1½	108
Ibstock - - - - -	2½	110½
Just before Ravenstone, r. to Leicester 14 m.		
Ravenstone - - - -	2¼	112¾
Near Ashby-de-la-Zouch, r. to Loughborough 12 m.; and to Nottingham 19½.		
* *ASHBY-DE-LA ZOUCH* - - - -	3	115¾
l. to Tamworth 13½ m.		
Butt House, *Derbysh.* -	3½	119¼
r. to Hartshorn 1¼ m.; l. to Measham 5; a little farther, l. to Caldwell 4½.		
Midway Houses - -	1½	120¾
Stag and Hounds, *Bradby Park* - -	1¼	122
Near Burton upon Trent, l. to Atherstone 19 m.		
Cross the river Trent.		
* *BURTON UPON TRENT, Staffordsh.*	2¼	124¾

Osbaston. Osbaston Hall, J. Cockshutt, Esq.

Ashby-de-la-Zouch. The ruins of the Earl of Huntingdon's Castle, where King James I, with his whole Court, resided for several days.

Bradby. Bradby Hall, Earl of Chesterfield.

Burton upon Trent. Drakelow, Sir — Gresley, Bart. Here is a large dining-room, painted in exquisite landscapes, by Paul Sandby, Esq. On *l.* of Burton upon Trent, Sinai Park, Earl of Uxbridge.

LONDON to BURTON UPON TRENT, by COVENTRY, NUNEATON, and ATHERSTONE.

* *To COVENTRY, Warwickshire. See the road to Liverpool, p. 160* - - - - -	—	91
Cross the Coventry canal.		
Foleshill - - - - -	2	93
Cross the Coventry canal.		
Longford - - - - -	1	94
Cross the Coventry canal.		
Bedworth - - - -	2	96
Cross the Coventry canal.		
Griff - - - - - -	1½	97½
Cross the Coventry canal.		
Chilvers Coton - - -	1¾	99¼
* *NUNEATON* - -	½	99¾
r. to Hinckley 5 m.		
Cross the Coventry canal.		
* *ATHERSTONE* -	5½	105¼
A mile farther, l. to Grendon 2 m.; thence to Polesworth 2; to Glass Gate 2½; and to Tamworth 1½. London to		
**TAMWORTH* 114¼ *m.*		
Sheepy, *Leicestersh.* -	3	108¼
Twycross - - - -	2½	110¾
Snareston - - - -	3½	114

Grendon. In the road to Tamworth late Lord Robert Bertie.

Polesworth. On *r*, in the Tamworth road, Bramcote, Sir Francis Burdett, Bart.

Tamworth. An ancient Castle, belonging to the Marquis Townshend.

Sheepy. Lady Carhampton, E. Wilmot, Esq., and Rev. Dr. Fell.

Twycross. About two miles beyond, on *r*, Gopsall Hall, the Hon. — Curzon, son to Baroness Howe. Here is a magnificent collection of paintings left by Mr. Jennings.

Snareston. S. Madden, Esq. About two miles to the *l.* of Snareston, at Great Appleby, G. Moore, Esq. Two miles beyond Snareston, in the road to Ashby-de-la-Zouch, at Measham, J. Wilkes, Esq., and William Hill, Esq.

Cross the Mease river.		
* Measham, *Union Inn l. to Tamworth* 10 *m.; r. cross the canal to Ashby-de-la-Zouch* 3½. *London to*	1½	115½
* *ASHBY-DE-LA-ZOUCH* 119 *m. Forward to*		
Crickett's Inn - - -	2	117½
Over Seal - - - -	1½	119
CastleGreasley, *Derbysh.*	2	121
Stanton - - - - -	2	123
Stapenhill - - - -	1	124
Near Burton upon Trent, r. to Ashby-de-la-Zouch 8½ *m.*		
Cross the river Trent.		
* *BURTON UPON TRENT, Staffordsh.*	¾	124¾

OR,		
To Twycross, *Leic. p.* 157	—	110½
Appleby - - - - - -	3	113½
A little farther, r. to Ashby-de-la-Zouch 5½ *m.; l. to Tamworth* 8.		
Stretton - - - - - -	2	115½
Crickett's Inn - - -	1	116½
* *BURTON UPON TRENT, Staffordsh. as in the adjoining col.*	7¼	123¾

Over Seal. J. Jervis, Esq., and Rev. W. Gresley.

Burton upon Trent has a fine Bridge over the Trent, a quarter of a mile in length, built of free-stone, and supported by thirty-seven arches. This place is celebrated for its excellent Ale, great quantities of which are sent down the river to Hull, and exported thence to other parts of the kingdom, and abroad.

LONDON to BURTON UPON TRENT, by TAMWORTH.

* *To TAMWORTH, Staffordshire, p.* 151	—	115½
Elford - - - - - -	4½	120
Cross the Tame river.		
4 *m. beyond Elford, l. to Lichfield* 5½ *m.*		
Wichnor Bridge Inn -	4½	124½
Cross the Trent river.		
Branston, T. G. - - -	3¾	128¼
Cross the Burton canal.		
* *BURTON UPON TRENT,* M. H. - -	2¼	130½

Elford. On *l*, Fisherwick Park, formerly Marquis of Donegall; and Elford Hall, Viscountess Andover.

Wichnor Bridge Inn. On *l*, Wichnor Lodge, — Levett, Esq.; on *r*, Catton Hall, E. Horton, Esq.

Branston. On *r*, across the Trent, Drakelow, Sir — Gresley, Bart.; and Walton, Major Desbrowe.

Burton upon Trent. On *r*, Stapenhill, Mrs. Henshaw.

LONDON to HALTON.

To Tarvin, *Cheshire, p.* 152 - - - - -	—	183¾
Ashton - - - - - -	2	185¾
Alvanley - - - - -	3¾	189
Netherton - - - -	2	191
l. to Chester 10 *m.*		
* *FRODSHAM* - -	1	192
Cross the Wever river.		
Sutton - - - - - -	2	194
Forward to Warrington 7½ *m.; l. to*		
HALTON - - - - -	1½	195½

Ashton. About a mile beyond, on *r*, Ashton Hayes, H. Leicester, Esq.

Frodsham. D. Ashley, Esq.

Sutton. On *r*, Aston Hall, H. Aston, Esq. Halfway between Sutton and Halton, on *l*, Hallwood, R. Newton, Esq.

Halton. Beyond, on the north of the Grand Trunk canal, Norton Hall, T. Brooke, Esq.

LONDON to RUTHEN, by CHESTER.

* *To* CHESTER, *Cheshire, p.* 152 - -	—	189½	Llanbeder Hall - -	6½	207½
Broughton, *Flintshire* -	4½	193¾	* *RUTHEN, Denbighsh.*	1½	209¼
r. to Holywell 14 *m.*					
Within a mile of Mold, l. to Wrexham 11¾ *m.*					
* *MOLD* - - - -	7½	201¼			
r. to Flint 6¾ *m.; and to Denbigh* 16¼.					

Broughton. On *l*, Broughton Hall, Rev. Mr. Bayley.

Mold. A mile and three quarters beyond, on *l*, Fron, Rev. Mr. Williams.

Llanbeder Hall. Rev. Mr. Thelwall.

LONDON to LIVERPOOL, by DUNSTABLE, STONEY STRATFORD, DAVENTRY, COVENTRY, COLESHILL, LICHFIELD, STONE, CONGLETON, KNUTSFORD, and WARRINGTON.

MAIL COACH ROAD, PRINCIPALLY N. M.

* *To DUNSTABLE, Bedfordshire, p.* 145	—	33½	*Hockliffe.* Beyond, on *l*, Battlesden Park, Lady Page Turner; and on *r*,
Hockliffe - - - - -	4	37½	Milton Bryant, Sir H. Inglis, Bart.
r. to Woburn 4¾ *m.; l. to Leighton Buzzard* 3¾.			*Brickhill.* Near, W. H. Hanmer, Esq.; on *l*, Duncombe Place, P. D. Pauncefort, Esq.
London to			
* *LEIGHTON BUZZARD* 41 *m.*			*Stoney Stratford.* On *r*, Wolverton, T. Harrison, Esq.; and on *l*, Thornton Hall, T. Sheppard, Esq.
* Brickhill, *Bucks* - -	5½	43	
Cross the Grand Junction Canal.			*Old Stratford.* On *r*, Cosgrove, Major Mansell.
Fenny Stratford - -	2	45	
Hartford Bridge - -	2	47	*Potterspury.* Beyond, on *l*, Wakefield Lodge, Duke of Grafton.
Shenley, *entrance of* -	1½	48½	
* *STONEY STRATFORD* - - - -	3½	52	*Heavencot.* On *r*, Stoke Park, L. Vernon, Esq.; and on *l*, at Whittlebury, Rev. H. Beauclerk.
Cross the river Ouse and the Grand Junction Canal.			*Towcester.* On *r*, Easton Neston, Earl of Pomfret. About a mile and a half
r. to Northampton 14 *m.*			from Towcester, on *l*, Bradden, C. Ives, Esq.
Old Stratford, *Northamptonshire* - - -	¾	52¾	
Potterspury - - - -	2	54¾	*Foster's Booth.* Two miles from it, on *r*, Bugbroke, — Warren, Esq.; and about a mile farther, at Lower Heyford, J. Deval, Esq.
Heavencot - - - -	4¼	59	
* *TOWCESTER* - -	¾	59¾	
l. to Brackley 11 *m.*			
Cross the Tone river.			
r. to Northampton 9.			
Foster's Booth - - -	4	63¾	*Weedon Beck.* A great ordnance dépôt and barracks. On *l*, Stowe, Rev. Dr. Lloyd; and on *r*, Flower, R. Kirby, Esq. About three miles beyond Weedon, on *l*, at a considerable distance from the road, Fawsley Park, Rev. Sir John Knightley, Bart.
r. to Northampton 7 *m.; l. to Brackley* 17.			
Weedon Beck - - -	4	67¾	
Cross the Grand Junction Canal.			
r. along the Watling Street			

road to Atherstone 35½ *m.; and to Northampton* 9.		
* *DAVENTRY* - -	4¼	72
l. to Southam 10¾ *m.; and to Banbury* 16½ *; r. to Lutterworth* 16.		
Cross the Grand Junction Canal.		
Braunston - - - - -	3¼	75¼
Cross the Grand Junction Canal.		
Willoughby, *Warwicksh.*	1¼	76½
* Dunchurch - - - -	3¾	80¼
r. to Rugby 2½ *m. London to* * *RUGBY* 82¾ *m.*		
Dunsmore Heath, *Blue Boar* - - - - - -	2¼	82½
Cross the Fosse-way.		
Knightly Cross - - -	3	85½
Ryton - - - - - -	1¼	86¾
Finford Bridge - - -	1	87¾
l. to Southam 9 *m.*		
Cross the Avon river.		
Willenhall - - - - -	1	88¾
Cross the Sow river.		
Whitley Bridge - -	¾	89½
* COVENTRY - -	1½	91
r. to Lutterworth 15½ *m.; to Nuneaton* 8½*; and to Tamworth* 18 *; l. to Kenilworth* 5*; and thence to Warwick* 5½.		
Allesley, *or* Ausley -	2¾	93¾
* Meriden - - - - -	3½	97¼
* Stone Bridge - - -	2	99¼
l. to Warwick 14 *m.; and to Birmingham* 9½. *London to*		
**BIRMINGHAM* 108¾ *m.*		
A mile farther, l. to Castle Bromwich 6 *m.; and thence to Whitchurch, Chester, &c ; r. to*		
* *COLESHILL* - -	4	103¼
r. to Atherstone 10 *m.; l. to Birmingham* 10½.		
Curdworth Bridge - -	2	105¼
Cross the river Tame.		
Wishaw, *Green Man* -	2	107¼
r. to Tamworth 5½ *m.; l. to*		
Basset's Pole, *Staffordsh.*	4	111¼

Daventry. Near, on *r*, Burrow Hill, a Roman Camp. At Daventry, on *r*, Norton, — Bretton, Esq.; and just beyond it, on *l*, Arbury Hill, Rev. Mr. Parkhurst. A mile and a half beyond Daventry, on *r*, at Welton, Welton Place, John Clarke, Esq.

Ryton. On *r*, Combe Abbey, Earl of Craven.

Willenhall. On *l*, at Baginton, W. D. Bromley, Esq.

Coventry. Francis Parrott, Esq. Coventry is governed by a Mayor, has three Parish Churches, two Free-schools, and several Hospitals. The houses, which are chiefly built of wood and plaster, with one story projecting over another, have a mean appearance. Its principal manufacture is Silk Ribbons: some Gauzes, Camblets, and Stuffs, are also made here.

Whitley Bridge. On *l*, Lord Wood.

Allesley. Near, on *l*, Earl of Clonmell.

Meriden. A red brick house, late Sir Rd. Hill, Bart.; and opposite the Inn, Wrottesley Digby, Esq., Recorder of Lichfield.

Stone Bridge. On *r*, Packington Hall, Earl of Aylesford.

Coleshill. On *r*, Blithe Hall, W. Dugdale, Esq.; on *l*, Earl of Digby. Coleshill is seated on the side of a hill, on the river Coln, over which there is a Stone Bridge. From the Church-yard is an extensive prospect.

Curdworth Bridge. On *r*, Hams Hall, C. B. Adderley, Esq.

Wishaw. Just beyond the Green Man, near Wishaw, on *r*, Moxhull Hall, A. Hacket, Esq.; and about two miles farther, on *r*, Middleton Hall, Lord Middleton.

Basset's Pole. About a mile beyond, on *r*, Canwell Hall, Sir R. Lawley, Bart.; and a mile beyond, Hints, W. H. C. Floyer, Esq.

r. to Tamworth 5 *m.; l. to Sutton* 2¼.		
Weeford - - - - - -	3	114¼
Swinfen - - - - - -	1¾	116
r. to Atherstone 12 *m.* *A mile farther, r. to Tamworth* 6 *m.; and to Burton upon Trent* 11½.		
* LICHFIELD - -	2¼	118½
☞ *This road to Lichfield is* 5¼ *m. nearer than by the route of the Chester Mail Coach, through Northampton and Lutterworth.*		
From Lichfield roads branch on the r. to Derby 23¼ *m.; to Ashborn* 24 *; and to Abbots Bromley* 10½ *; on l. to Birmingham* 15¼ *; and to Walsall* 9.		
Longdon Green - - -	3½	121½
Longdon - - - - -	¼	122¼
Brereton, *or* Bruerton -	2	124¼
RUGELEY - - - -	1¼	125¾
* Wolseley Bridge - -	2¼	128
l. to Stafford 7½ *m.* Cross the river Trent, and the Trent and Mersey canal.		
Colwich - - - - -	¾	128¾
Great Haywood - -	1½	130¼
Shirleywich - - - -	2¼	132½
Weston - - - - -	¾	133¼
* Sandon - - - -	2½	136
l. to Stafford 5¾ *m.* *A little farther, r. to Leek* 19 *m.*		
Stoke - - - - - -	3¼	139½
* *STONE*, M. H. - -	1	140½
r. to Leek 16½ *m.; to Cheadle* 10*; l. to Stafford* 7¼ *; and to Eccleshall* 6. Cross the Grand Trunk canal and the river Trent to		
Darlaston - - - -	1½	141¾
l. to Chester by Woore and Nantwich 50 *m.*		
Titton, *Mill* - - - -	2	143¾
r. to Cheadle 10½ *m.* Cross the river Trent.		
* Trentham, *Inn* - -	1¾	145½
r. to Cheadle 9½ *m.; l. to Drayton* 13.		
Handford, *the 6th m. stone*	¾	146¼

Swinfen. On *r*, Swinfen House, J. Swinfen, Esq.; a little farther, Freeford, R. Dyott, Esq.

Lichfield produced in the last century three celebrated persons, Dr. Samuel Johnson, Dr. James, the Inventor of the Fever Powder, and David Garrick, Esq. Three miles from Lichfield, on *r*, Liswiss Hall, Franc. Cobb, Esq.; and about a mile farther, on *l*, Beaudesart Park, Earl of Uxbridge.

Brereton. On *r*, Rev. G. Talbot.

Rugeley. On *l*, Hagley, Lord Viscount Curzon.

Wolseley Bridge. On *l*, Wolseley Hall, Sir William Wolseley, Bart.; and opposite to it, on *r*, a handsome brick House, —— ——; a little farther, on *r*, Bishton Hall, John Sparrow, Esq. Between Wolseley Bridge and Colwich, on *l*, Oak Hedge, Mrs. Anson.

Colwich. On *r*, Mount Pleasant, T. Sellick Brome, Esq.

Haywood. On *l*, Shugborough, Lord Anson, a fine building, with a great variety of wood and water. A mile beyond Haywood, on *l*, at Tixall, Thomas Clifford, Esq.

Shirleywich. Near, on *l*, at Ingestry, Ingestry Hall, Earl of Talbot.

Sandon. On *r*, Sandon Hall, Lord Harrowby; and about four miles to the *r*, Chartley Castle, Earl of Ferrers, an ancient seat.

Stoke. On *l*, Aston Hall, Earl St. Vincent.

Darlaston. On *r*, Mayford Hall, Wm. Jervis, Esq.; and on *l*, near the one mile-stone, Darlaston Hall, John Jervis, Esq., elder brother of Earl St. Vincent. Beyond Darlaston, about two miles to the *l*, at Swinnerton, Swinnerton Hall, B. Fitzherbert, Esq.

Titton. On *r*, at Barlaston, Barlaston Hall, Thomas Mills, Esq.

Trentham. On *l*, Trentham Hall, Marquis of Stafford.

Cross the Handford canal, and the river Trent.		
Black Lion Inn - - -	¾	147
r. to Stoke upon Trent 1 m.		
* *NEWCASTLE UNDER LINE, Church*	2¼	149¼
From Newcastle roads branch on the r. to Leek 11½ m.; to Cheadle 11½; and to Uttoxeter 17½; on l. to Drayton 14½; to Whitchurch 22; and to Namptwich 15.		
Cross the New canal.		
Dimsdale, T. G. - - -	1¼	150½
Chesterton - - - -	1	151½
l. to Namptwich 12¾ m.		
* Talk on the Hill, *Chapel* - - - -	2½	154
A little farther, l. to Knutsford 18 m.		
Cross the Grand Trunk canal:		
Lawton, *Cheshire, Red Bull Inn* - - - -	1½	155½
r. to Burslem 5¼ m.; l. to Middlewich 11¼; and to Knutsford by Holmes Chapel 17¾; r. to		
Morton Hall - - -	3	158½
Astbury, *Church* - -	1½	160
* *CONGLETON, Church* - - - -	1½	161½
r. to Leek 9¾ m.; and to Buxton 16; thence to Tideswell 7.		
Cross the river Dane.		
Beyond Congleton, T. G. r. to Macclesfield 8 m.		
Morton, *Davenport Arms*	3¾	165¼
Siddington, T. G. - -	1	166¼
2¼ m. farther, r. to Macclesfield 5 m.; forward to Wilmslow 5¾; and thence to Manchester 12¾; l. to		
Chelford - - - - -	4½	170¾
Ollerton Gates - - -	3	173¾
* *KNUTSFORD*, M. H.	2¼	176
l. to Newcastle under Line by Holmes Chapel 24 m.; and to Northwich 7.		
Mere - - - - - -	2¾	178¾
l. to Northwich 7 m.; r. to Altringham 5.		
High Leigh - - - -	2¼	181

Black Lion Inn. Beyond, on *l*, Joseph Booth, Esq.

Newcastle. About two miles on *r*, Etruria, the celebrated Pottery and House of Josiah Wedgewood, Esq. Between Newcastle and Dimsdale T. G., on *l*, Cotton Works, belonging to Mr. Thomas. The chief manufacture at Newcastle is Hats.

Chesterton. Near, on *r*, Bradwell Hall, Wm. Sneyd, Esq.

Lawton. On *l*, Lawton Hall, John Lawton, Esq.

Morton Hall. — Done, Esq.

Congleton. On *r*, William Lavender, Esq., and Nath. Pallerman, Esq.; on *l*, N. M. Pattison, Esq. Two miles beyond Congleton, on *r*, Heaton Hall, James Newton, Esq. Congleton is a neat clean town, seated on the Dane river, and is governed by a Mayor. It has two Churches, but the principal one is two miles distant. Here is a large Silk Mill, which employs a great number of hands.

Siddington, T. G. A mile and three quarters beyond, on *l*, Capesthorn Hall, D. Davenport, Esq.

Ollerton Gates. A mile beyond, on *r*, Booth Hall, P. Legh, Esq.

Knutsford is divided into two parts, called the Upper and Lower Town; the Church is in the Higher Town. Knutsford is said to have derived its name from King Canute, or Knute, who forded a branch of the Birken river near this place, and gained a victory in the adjoining fields. About two miles on *l*, Tabley, Sir John Fleming Leicester, Bart. Between Knutsford and Mere, on *r*, Tatton Park, W. T. Egerton, Esq.

Mere. Beyond, on *l*, Mere Hall, T. L. Brooke, Esq.

High Leigh. On *r*, George Leigh, Esq.

Duke of Bridgewater's Canal		3¾	184¾
Latchford		1¼	186½
¼ *m. farther, l. to Chester* 20 *m.*			
Cross the Mersey river, and enter Lancashire.			
* *WARRINGTON, entrance, Lancashire*		1¼	187¾
Forward to Newton 5 *m.; r. to Manchester* 18¼ *; l. to*			
Sankey Bridge		1¼	189
Cross the Sankey Navigation.			
¼ *m. farther, l. through Penketh to Liverpool* 14¼ *m.*			
Sankey		1	190
Rainhill		4½	194½
* *PRESCOT, Church*		3	197½
r. to Wigan 14 *m.*			
Knotty Ash		4	201½
A little farther, l. to Warrington by Penketh 11¼ *m.*			
* *LIVERPOOL*		4	205½

Warrington. Between Warrington and Sankey Bridge, on *r*, Bank Hall, Thomas Patten, Esq.

Sankey Bridge. On *r*, on the banks of the Sankey Navigation, Bewsey Hall, — Atherstone, Esq. A mile and a half beyond Sankey, on *r*, Bold Hall, Mrs. Bold.

Rainhill. Near, on *l*, — Faulkner, Esq. About a mile beyond Rainhill, on *l*, Rainhill Hall, — Lancaster, Esq.

Prescot. Within a mile of Prescot, on *l*, Red Hall, R. Willis, Esq. On *r*. of Prescot, Knowsley Park, Earl of Derby. A mile beyond Prescot, on *l*, Red Hazles, John Chorley, Esq.

Knotty Ash. On *l*, Woolton Hall, Nicholas Ashton, Esq.

Liverpool. Within two miles of Liverpool, on *l*, Fairfield, — Faukner, Esq. Near Liverpool, on *l*, a new house, called Gilead House, Dr. Solomon, well known as the proprietor of a medicine, called Balm of Gilead.

LONDON to WARRINGTON, by NORTHWICH.

To Lawton, *Cheshire,*			
p. 162		—	155½
r. to Warrington by Congleton and Knutsford 32¾ *m.*			
Cross the Grand Trunk canal.			
Lawton Gate		1	156½
☞ *Or you may turn on l. at Talk on the Hill, p.* 162, *leaving Church Lawton on r, which will save above a mile of distance.*			
Cross the Grand Trunk canal.			
r. to Knutsford by Holmes Chapel 16 *m.; and thence to Warrington* 11¼ *; l. to*			
Oddrode		1¼	157¾
Dean Hill		2¼	160
* *SANDBACH*		1¼	161¾
l. to Nampwich 10 *m.*			
Booth Lane Head		1¾	163½
Grand Trunk Canal		1½	165
* *MIDDLEWICH*		1¼	166¼
Cross the Wheelock river.			
Lower Bostock Green		2¼	169
High Bostock Green		¾	169¾
Davenham		1¼	171½

Church Lawton. Near, the Salt Works.

Lawton Gate. On *r*, — Morris, Esq.

Sandbach. Before, on *r*. T. Twemlow, Esq. At Sandbach, on *r*, Mrs. Wells; on *l*. Belle Vue, Mrs. Wilson. One mile on *l*, Wheelock, Rev. W. Bayley, and the Salt Works; and one mile on *r*, Bradwall Hall, Dr. Latham.

Booth Lane Head, or *Boothville.* Before, on *l*, Abbeyfield, Col. Ford. At Boothville, King Charles's Forces met those of the Parliament, and drove them back to Middlewich.

Middlewich. The Salt Works. On *r*. of Middlewich, Kinderton Hall, T. Trafford, Esq. About a mile beyond Middlewich, on *r*, Spittle Hill, C. Leicester, Esq.

Bostock. Bostock Hall, T. France, Esq.

High Bostock Green. Beyond, on *r*, Whatcroft, J. Topping, Esq.

Davenham. T. Bridge, Esq. On *l*. of Davenham, is the Vale Royal of England, T. Cholmondeley, Esq.

Near Northwich, cross the Wever river.		
* *NORTHWICH* - -	2¼	173¾
l. to Chester 18 *m.; r. to Knutsford* 7 *; and to Altringham* 13.		
Great Budworth - -	3	176¾
Higher Whitley - -	3	179¾
Stretton - - - - -	1¼	181
Duke of Bridgewater's Canal - - - - -	2	183
Wilder's Pool - - -	½	183½
A little farther, l. to Chester 19½ *m.*		
Near the Mersey river, r. to Knutsford 11¼ *m.*		
Cross the Mersey river, and enter Lancashire.		
* *WARRINGTON, Lancashire* - - -	1¼	184¾

Northwich. Salt Works, and immense Mines of Fosil Salt, well worth visiting. Beyond Northwich, on *l.* Winnington, Lord Penrhyn.

Great Budworth. On *r.* Marbury, T. S. Barry, Esq.; and about a mile farther, on *r.* Belmont, another seat of T. S. Barry, Esq. Near two miles beyond Great Budworth, on *r.* the Pole, G. Eaton, Esq.

LONDON to WARRINGTON, by HOLMES CHAPEL.

To Lawton, *Cheshire, p.* 162 - - - - -	—	155½
r. to Warrington by Congleton 32¼ *m.*		
Cross the Grand Trunk canal.		
Lawton Gate - - -	1	156½
☞ *See the preceding page.*		
Cross the Grand Trunk canal.		
l. to Warrington by Middlewich 27½ *m.*		
Smallwood - - - -	3	159½
Brown Edge - - - -	2½	162
Brereton Green - - -	2	164
Holmes Chapel - - -	1	165
Cross the Dane river.		
Cranage - - - - -	1	166
l. to Great Budworth 7¾ *m.; thence to Warrington (above)* 8. *London to*		
* *WARRINGTON* 181¾ *m.*		
Allostock - - - -	2	168
Bexton - - - - -	4	172
* *KNUTSFORD* - -	1	173
r. to Macclesfield 12 *m.; to Congleton* 14¾ *; l. to Northwich* 7.		
* *WARRINGTON, p.* 162 *and* 163 - -	11¼	184¾

Lowton Gate. About a mile beyond, on *r.* Rhode Hall, Edw. Wilbraham Bootle, Esq.

Brown Edge. A mile beyond, Brereton Hall, a handsome old Gothic structure, — Bracebridge, Esq.

Holmes Chapel. Beyond, on *r.* the Hermitage, — Hall, Esq.

Allostock. Beyond, on *r.* Peover Hall, Sir H. Mainwaring, Bart.

Bexton. Near, on *l.* Toft Hall, George Leycester, Esq.

Knutsford. On *l.* Tabley, Sir J. Fleming Leicester, Bart.

Warrington has a good Market, and a fine Stone Bridge across the Mersey. The Church contains some good Monuments. Here are manufactories of Sail Cloths, Copper Work, Pins, &c. Warrington formerly contained a Presbyterian Academy, conducted on a plan similar to the Universities; it is now a large School of considerable celebrity.

LONDON to PRESTON and POULTON, by WIGAN.

* To *WARRINGTON, Lancashire, p.* 163 -	—	187¼	
Langford Bridge - -	1	188¾	
Holme - - - - - -	1½	190¼	
Winwick - - - - -	½	190¾	
NEWTON - - - -	2	192¾	
r. to Leigh 6¼ *m. London to LEIGH* 199 *m.*			
Ashton - - - - - -	2½	195¼	
l. to Prescot 9¼ *m.; and thence to Liverpool* 8.			
Goose Green - - -	2½	197¾	
Liverpool Canal - -	1½	199¼	
* *WIGAN* - - - - -	¾	200	
r. to Bolton 11½ *m.; and to Manchester* 18.			
2 m. beyond Wigan, r. to Chorley 6 *m.; thence to Preston* 9. *London to* * *CHORLEY* 208 *m. London to* * *PRESTON* 217 *m.*			
l. to Standish - - -	3	203	
Welch Whittle - - -	3	206	
Bolton Green - - -	2	208	
Cross the Yarrow river.			
Euxton - - - - - -	1½	209½	
Bamber Bridge - - -	3½	213	
r. to Warrington through Chorley and Wigan 13¼ *m.; and to Manchester* 27½.			
Cross the Lancaster canal.			
Walton-le-Dale - -	2	215	
r. to Blackburn 9¼ *m.; and to Clitheroe* 18¼.			
* *PRESTON* - - -	1¾	216¾	
Forward to Lancaster 22¼ *m.*			
Cross the Lancaster canal.			
Ashton - - - - - -	3	219¾	
Clifton - - - - - -	3	222¾	
KIRKHAM IN THE FYLDE - - - -	2½	225	
Weeton - - - - - -	3	228	
l. to Staining 2½ *m.; thence to Layton* 2; *thence to Blackpool* 1. *London to* Blackpool 233½ *m.*			
Singleton - - - - -	3	231	
POULTON IN THE FYLDE - - - -	2¼	283¼	

Langford Bridge. On *r*, Orford Hall, John Blackburne, Esq.

Winwick is the richest Rectory in England, being near £3,000 a year, in the gift of the Earl of Derby. On *l*. of Winwick, Winwick Hall, Rev. G. Hornby.

Newton. Near, on *r*, Newton Park, Meyrick Bankes, Esq. On *r*. of Newton, Golborn Hall, T. Legh, Esq.; and about a mile farther, on *r*, Haydock Hall, T. Legh, Esq.

Ashton. About two miles to the *l*, Ashton Park, Dowager Lady Gerrard; and farther to the *l*, Garswood Hall, Sir Wm. Gerrard, Bart.

Goose Green. On *r*, Hawkley, B. Molyneux, Esq.; and on *l*, Worseley Hall, — Worseley, Esq.

Wigan. About two miles beyond, on *r*, Haigh Hall, Earl of Balcarras.

Standish. On *l*, Standish Hall, E. T. Standish, Esq. Beyond Standish, on *r*, in the road to Chorley, Adlington Hall, Sir Wm. Clayton, Bart.

Welch Whittle. Beyond, on *l*, — Hoghton, Esq. On *r*, in the road to Chorley, Duxbury, Sir Frank Standish, Bart.

Bambridge. Near, Cuerdale Lodge, N. Ashton, Esq.

Walton-le-Dale. On *l*, Walton Hall, Sir H. P. Hoghton. Bart.

Preston. Between Preston and Ashton, on *l*, Tulketh Hall, Bold Fleetwood Hesketh, Esq.

Singleton. Singleton Lodge, Jos. Marriott, Esq.; and about a mile beyond it, Maines, W. F. Brock, Esq.

Blackpool has a fine Beach, and is an excellent place for Bathing; about five miles north of it, on a Peninsula, formed by the Wyre Water and the Sea, Rossall, Bold Fleetwood Hesketh, Esq.; and about six miles south of Blackpool, at Lytham, on the Ribble, Lytham Hall, John Clifton, Esq.

LONDON to PRESTON, by CHESTER, WOODSIDE FERRY, LIVERPOOL, and ORMSKIRK.

*To CHESTER, *Chesh.* *p.* 162 - - - - -	—	189½
3 m. from Chester, you cross the canal which joins the Dee and Mersey.		
Backford - - - - -	3½	192½
Great Sutton - - -	3½	196
Eastham - - - - -	2½	198½
Great Bebbington - -	3½	202
l. to Parkgate 7 *m.*		
Woodside Ferry - -	3½	205½
Cross the Mersey river to		
* *LIVERPOOL, Lancashire* - - - - -	1	206½
r. to Prescot 9¼ *m.; and to Warrington* 16.		
Walton - - - - -	3	209½
Liverpool Canal - -	2½	212
Near a mile farther, cross the Alt river, and at the end of another mile you cross the Liverpool canal a second time.		
Maghull - - - - -	2½	214½
Aughton - - - - -	3	217½
* *ORMSKIRK* - -	2½	220
* Burscough Bridge Inn	3	223
Cross the Liverpool canal.		
Rufford - - - - -	2½	225½
Tarleton Bridge - -	3½	229
Cross the Douglas river.		
Great Hool - - - -	1½	230½
Longton - - - - -	2½	233
Penwortham Bridge -	3½	237
Cross the Ribble river and the Lancaster canal to		
* *PRESTON* - - -	1½	238½

☞ *From Eastham and Great Bebington there are conveyances to Liverpool by water, as well as by Woodside Ferry.*

Backford. On *r*, Backford Hall, Lieut. Col. Glegg. Beyond, on *l*, Copenhurst Hall, R. Richardson, Esq.

Liverpool Canal. On *l.* of the Alt river, Ince Hall, Hen. Blundell, Esq.

Aughton. On *r*, Moor Hall, Thomas Barron, Esq.

Ormskirk. On *r*, Cross Hall, T. Stanley, Esq. Three miles to the *l.* of Ormskirk, at Halsall, C. L. Mordaunt, Esq. A mile beyond Ormskirk, and about three miles to the *l*, Scarisbrick Hall, T. Eccleston, Esq. Two miles beyond Ormskirk, on *r*, Blyth Hall, W. Hill, Esq.; and farther to the *r*, Latham House, Ed. Wilbraham Bootle, Esq.

Rufford. On *r*, Rufford Hall, Sir T. Hesketh, Bart.

Tarleton Bridge. On *r*, Bank Hall, T. Patten, Esq.

Longton. On *l*, J. Moss, Esq.

Penwortham Bridge. On *r*, — Horrocks, Esq.; Walton Hall, Sir Henry P. Hoghton, Bart.; on *l*, Tulketh Hall, Bold Fleetwood Heaketh, Esq.

LONDON to ORMSKIRK, by WARRINGTON.

* *To WARRINGTON, Lancashire, p.* 163 -	—	187½
Bold Heath Lane - -	5	192½
Marshall Cross - - -	3	195½
* St. Hellen - - -	2	197½
r. to Wigan 11 *m.; l. to Prescot* 3¼ *m.*		
Rainford - - - - -	4½	202¼
Bickerstaffe - - - -	3½	205¾
* *ORMSKIRK* - -	3	208¾

Rainford is noted for its manufactory of Tobacco-pipes.

Ormskirk has a good inland trade, and is a handsome Town. In the neighbourhood is a kind of bituminous earth, from which Oil of Amber is extracted. This oil is said to preserve Raw Flesh, and to be a substitute for Candles to the Poor People.

LONDON to MANCHESTER, by CONGLETON (N. M.)

* *To CONGLETON, Cheshire, p.* 162 -	—	161½	☞ *The Mile-stones on this road are numbered from Congleton to Wilmslow, and from Wilmslow to Manchester.*
Cross the river Dane.			
Beyond Congleton, T. G., *r. to Macclesfield* 8 *m.*			
Morton, *Davenport Arms*	3¾	165¼	*Congleton.* Two miles beyond, on *r*, William Malsbourn, Esq; and a little farther, Heaton Hall, James Newton, Esq.
Siddington, T. G. - -	1	166¼	
2¼ m. farther, r. to Macclesfield 5 *m.; l. to Knutsford* 7.			*Morton.* On *l*, Morton Hall, Sir Thos. Fleetwood, Bart.
Aldany, *Church* - -	4½	170½	*Siddington,* T.G. Beyond. on *r*, Thornycrott Hall, E. Thornycroft, Esq.; and about a mile farther, on *l*, Capesthorn Hall, D. Davenport, Esq.
Chorley, T. G. - - -	1¾	172¼	
Near Wilmslow Church, r. to Macclesfield 7 *m.*			*Aldany.* On *r*, Aldany Hall, Sir John Thomas Stanley, Bart.
**WILMSLOW, Church*	2	174¼	
Cross Balin and Handforth Brooks.			*Wilmslow.* Near, on *r*, Fulcher Hall, Samuel Finney, Esq.; and half a mile farther, Hawthorn Hall, T. Page, Esq.
Ulbart, T. G. - - -	1¾	176	
Cheadle, *Church* - -	3	179	*Cheadle.* Near, on *r*, Joseph Fowden, Esq.
Cross the river Mersey, and enter Lancashire.			
Near Didsbury, r. to Stockport 3 *m.*			*Didsbury.* On *r*, Parrs Wood, R. Farrington, Esq.; a little farther, William Bromes, Esq., and Charles Horsfall, Esq.
Didsbury, *Church, Lancashire* - - -	1¾	180¾	
l. to Chorlton 2½ *m.*			*Withington.* Within half a mile of Withington, on *r*, — Scarfe, Esq.; on *l*, Wm. Wright, Esq., and James Bailey, Esq.
Withington - - - -	1¾	182½	
Rusholme, T. G. - -	1¾	184¼	*Rusholme,* T.G. Near, on *l*, Plat House, John Worseley, Esq.
Along Oxford Street, Manchester, to			
**MANCHESTER,* M.H.	2¼	186½	

LONDON to NORTHAMPTON, by STONEY STRATFORD.

* *To STONEY STRATFORD, Buckinghamshire, p.* 159 - - -	—	52	*Stoney Stratford.* Beyond, on *r*, Cosgrove, Major Mansell, and the Priory, George Biggin, Esq.
Cross the river Ouse, and the Grand Junction Canal.			
Yardly Gobyon, *Northam.*	3	55	*King's Grafton.* A mile beyond, on *l*, Stoke Park, Lady Harriet Vernon.
King's Grafton - - -	1½	56½	
Cross the Tow river, and the Grand Junction Canal.			*Rode Lane.* About a mile beyond, on *r*, Courteen Hall, Sir Wm. Wake, Bart.
Rode Lane - - - -	2½	59	
r. to Rode ¼ *m.*			
Queen's Cross - - -	5	64	*Queen's Cross.* On *r*, Delapre Abbey, Edw. Bouverie, Esq.
r. to Newport Pagnell 14 *m.*			
l, cross the river Nen to			
* *NORTHAMPTON*	2	66	

LONDON to WARWICK, by DAVENTRY and SOUTHAM.

* *To DAVENTRY, Northamptonsh, p.* 160 -	—	72	*Shuckburgh.* On *l*, Shuckburgh Park, Sir Stukeley Shuckburgh, Bart. Beyond Shuckburgh, on *l*, at Napton on the Hill, Rev. Mr. Bromfield.
Staverton - - - - -	2	74	
Shuckburgh, *Warwicksh.* Cross the Warwick and Napton canal.	3½	77½	
* *SOUTHAM* - - - *r. to Coventry* 12¼ *m.; l. to Banbury* 13.	4¾	82¼	*Southam.* A mile and a half beyond, on *r*, Stoney Thorpe, Francis Fauquier, Esq.
Ufton - - - - - -	2¼	84¾	
Radford - - - - - - Cross the Warwick and Napton canal.	2¾	87½	*Radford.* On *r*, at Offchurch, — Knightley, Esq.
Lemington Priors - - Cross the Warwick and Napton canal.	1¾	89¼	*Lemington Priors.* M. Wise, Esq.
Within a mile of Warwick, l. to Banbury 18 *m.*			*Warwick.* Entrance of Warwick, on *l*, the Castle, Earl of Warwick; on *r*, the Priory, H. Christ. Wise, Esq.
* *WARWICK* - - -	2¼	91½	

LONDON to LEEK, by LICHFIELD.

* *To* Sandon, *Staffordshire, p.* 161 - - - *l. to Stone* 4¾ *m.*	—	136	*Weston Coyney.* W. H. Coyney, Esq. On *r.* of Weston Coyney, at Caverswall, Caverswall Castle, B. Grey, Esq. On *l.* of Weston Coyney, Park Hall, T. Parker, Esq.
Hilderston - - - - *r. to Draycot* 4 *m.* 4 *m. farther, l. to Stone* 4¾ *m.; r. to Cheadle* 5¾. 5 *m. from Hilderston, r. to Uttoxeter* 12; *l. to Newcastle* 6.	3½	139½	
Weston Coyney - - *l. to Bucknall* 3½ *m.*	6	145½	*Wetley Rock.* Between Wetley Rock and Cheddleton, on *r*, Belmont, John Sneyd, Esq., and Basford, William Milles, Esq.
Cellar Head - - - - *l. to Newcastle* 8⅛ *m.; r. to Cheadle* 4½.	2⅛	148	*Leek* is situated amongst the barren Moor lands. Here are manufactures of Silk Handkerchiefs, Ribbons, Buttons, and Twist. In the Church-yard of Leek are the remains of a Danish Cross, about ten feet high. In the neighbourhood are rocks of a considerable height, without either turf or mould upon them.
Wetley Rock - - - *r. to Cheadle* 5¾ *m.*	1	149	
Cheddleton - - - - Cross the canal and the Churnett river.	2½	151½	
Cornhill - - - - -	2¼	153¾	
* *LEEK* - - - - -	¾	154½	

LONDON to NAMPTWICH, or NANTWICH, by NEWCASTLE UNDER LINE.

* *To NEWCASTLE UNDER LINE, Staffordsh. p. 162* -	—	149¼
Keele - - - - - -	2¼	151¾
Little Madeley - - -	1¾	153½
l. to Drayton 11½ m.; to Whitchurch 18; and to Namptwich by Woore and Stapeley 13¾.		
Betley - - - - - -	3½	156¾
Gorsty Hill, *Cheshire* -	1½	158¼
r. to Newcastle by Audley 8¾ m.		
Within a mile of Namptwich, l. to Newcastle by Woore 16¾ m.		
* *NAMPTWICH* - -	6	164¼
OR,		
To Little Madeley, *Staffordshire, above* - -	—	153½
r. to Namptwich by Betley 10¾ m.		
Great Madeley - - -	1½	154¾
* Woore, *Shropshire* -	3½	158
l. to Whitchurch 13½ m.		
Bridgemore, *Cheshire* -	2	160
Walgherton - - - - -	3	163
Stapeley - - - - - -	1¾	164¾
Within a mile of Namptwich, r. to Newcastle by Betley 14; and by Audley 13¾.		
* *NAMPTWICH* - -	2¼	167

OR,		
* *To NEWCASTLE, Staffordshire, p. 162*	—	149½
Dimsdale, T. G. - - -	1¼	150½
Chesterton - - - -	1	151½
Forward to Congleton 10 m.; l. to		
Audley - - - - - -	2½	154
Gorsty Hill, *Cheshire* -	4	158
* *NAMPTWICH* - -	6	164

Keele. Walter Sneyd, Esq.

Betley. Sir T. Fletcher, Bart. In this house is the curious Morris-Dancers' Window, copied into the editions of Shakspeare.

Great Madeley. On *l*, Madeley Park, ———.

Bridgemore. A mile beyond, on *l*, Doddington Hall, Sir T. Broughton, Bart.

Stapeley. On *r*, James Bayley, Esq.; on *l*, J. Briscoe, Esq.

Dimsdale. Between Newcastle and Dimsdale T. G., on *l*, Cotton Works.

Chesterton. Near, on *r*, Bradwell Hall, William Sneyd, Esq.

Gorsty Hill. A mile beyond, and about two miles to the *r*, Crewe Hall, John Crewe, Esq.

LONDON to BUXTON, by UTTOXETER.

* *To* LICHFIELD, *Staffordsh. p. 161* -	—	118¼
2½ m. further, r. to Ashborn 21½ m.; thence to Buxton 20½.		
Hansacre - - - - - -	4½	122¾
Cross the Grand Trunk Canal and the river Trent.		
Hill Ridware - - -	1½	124¼
Blythbury - - - -	1½	125¾
Cross the Blythe river.		
ABBOTS BROMLEY	3	128¾
**UTTOXETER* -	6¾	135½

Lichfield. A mile and a half on *l*, Hanch Hall, J. Breynton, Esq.; and Armitage Park, Thos. Lister, Esq.

Abbots Bromley. On *l*, at Blythfield, Lord Bagot. Between Abbots Bromley and Uttoxeter, on *l*, Chartley Castle, an ancient seat of the Earl of Ferrers; and Loxley Hall, C. Kynnersley, Esq.

Uttoxeter. Two miles to the *r*. at Dovebridge, Lord Waterpark. Uttoxeter has a considerable market for Corn and Cattle. It is seated on a rising ground to the west of the Dove river, in a fine grazing neighbourhood.

r. to Derby 18¾ *m.*		
Stramshall - - - -	1½	137
r. to Ashborn 9½ *m.*		
Beamhurst - - - -	1¾	138¾
Checkley - - - -	2¼	141
Lower Tean - - -	1	142
Upper Tean - - -	¾	142¾
l. to Newcastle 10 *m.; and to Burslem* 12½ *; r. to*		
* *CHEADLE* - - -	3	145¾
l. to Stone 10 *m.; to Newcastle* 11½ *; and to Leek* 10½ *; r. to Ashborn* 13.		
Holt - - - - - -	1¾	147½
Churnet river - - -	½	148
l. to Newcastle 11 *m.*		
Cross the Churnet river.		
r. to Ashborn 12 *m.*		
Ipstones - - - -	2½	150½
Bottom House, *the Archer* - - - -	2	152½
l. to Leek 4½ *m.; r. to Ashborn* 9½.		
Onecote - - - - -	1½	154
3 *m. farther, r. to Winster* 10½ *m.; and to Bakewell* 13.		
Broadham Oak - - -	5½	159½
LONGNOR - - -	2	161½
r. to Bakewell 9 *m.; & to Leek* 10.		
Within 2 *m. of Buxton, r. to Ashburn* 18½.		
* Buxton, *Derbyshire* -	5	166½

Upper Tean. On *r*, John Phillips, Esq. Between Upper Tean and Cheadle, Huntley Hall, P. Bulkely, Esq.

Cheadle. Between Cheadle and Holt, on *r*, Hales Hall, N. Kirkman, Esq. About two miles to the *l.* of Cheadle, at Dilhorn, F. B. Yarde, Esq. About four miles to the *r.* of Cheadle, Cotton Hall, T. Gilbert, Esq., and Fairley Hall, Charles Bill, Esq.

Ipstones. On *l*, Belmont, John Sneyd, Esq. And a mile farther to the *l*, Whitehough Hall, — Frith, Esq.

Buxton is celebrated for its Hot Baths, and is the resort of much genteel company during the summer. The building for the bath was erected by George, Earl of Shrewsbury; the Duke of Devonshire has likewise erected a beautiful building, called the *Crescent*, under which are piazzas and shops.

LONDON to LEEK, by CHEADLE.

* *To CHEADLE. Staffordsh. above* -	—	145¾
Kingsey Lane - - -	2½	148¼
r. to Ashborn 12 *m.*		
1 *m. farther, l. to Newcastle under Line* 9½.		
Wetley Rock - - -	2¾	151
l. to Newcastle 9½ *m.*		
Cheddleton - - - -	2½	153½
Cross the canal, and the Churnet river.		
Cornhill - - - - -	2¼	155¾
* *LEEK* - - - -	¾	156½

Cheddleton. On *r*, Belmont, John Sneyd, Esq.; and Basford, William Milles, Esq.

LONDON to HOLYHEAD, by COVENTRY, NEWPORT, WHITCHURCH and WREXHAM.

☞ *The following are the nearest roads to Wrexham, Denbigh, Ruthen, St. Asaph, Aberconway, and Holyhead. See p.* 135.

**To* Stone Bridge, *Warwickshire, p.* 160 -	—	99¼
Little Packington - -	1	100¼
r. to Coleshill 3 *m.*		
Bacon's Inn - - -	2½	102¾
r. to Coleshill 2 *m.*		
Castle Bromwich - -	2½	105¼

Little Packington. On *r*, at Great Packington, Packington Hall, Earl of Aylesford.

Castle Bromwich. On *r*, Berwood Hall, Lady Lawley, and two miles farther, on *r*, Pipe Hall, David Davies, Esq.

l. to Birmingham 6 *m.* Cross the river Tame and the Birmingham canal.		
Erdington - - - -	2½	107¾
l. to Birmingham 4¾ *m.; r. to Sutton Colefield* 2¾. *London to* * *SUTTON COLEFIELD* 110½ *m.*		
2½ *m. farther, l. over Sutton Colefield Heath to Walsall* 5; *and thence to Wolverhampton* 7. *London to* * *WALSALL* 115¼ *m.*		
London to * *WOLVERHAMPTON* 122¼ *m.*		
Mill Green, *Staffordsh.*	6½	114
Stonal, *Swan and Harp*	1½	115¼
A mile farther, r. to Lichfield 5 *m.; l. to Walsall* 4. Cross the Wyrley and Essington canal.		
Norton - - - - -	5	120¼
1½ *m. farther, l. to Walsall* 5¾ *m.; r. to Cannock* 1¾. *London to* Cannock 123 *m.*		
Street-way - - - -	2½	122¾
r. to Cannock 1 *m.; l. to Wolverhampton* 8.		
Four Crosses Inn - -	1	123¾
l. to Brewood 5 *m. London to* *BREWOOD* 128¾ *m.*		
Spread Eagle - - -	2½	126¼
l. to Wolverhampton 7½ *m.; r. to Penkridge* 2½. *London to* **PENKRIDGE* 128¾ *m.*		
* Ivetsey Bank - - -	5	131¼
l. to Wolverhampton 10¾ *m.*		
Weston under Lizard -	2	133¼
l. to Oaken Gates 7½ *m.; thence to Shrewsbury, as p.* 123, 14¾. *London to* * *SHREWSBURY* 155¼ *m.*		
Parney Corner - - -	2	135¼
Woodcote, *Shropshire* -	1½	136¾
Chetwynd Aston - -	1½	138¼
* *NEWPORT* - - -	1	139¼

Erdington. On *l*, Erdington Hall. Two miles beyond Erdington, on *r.* of Sutton Colefield Heath, Sutton Colefield Park and Woods, belonging to the Corporation of Sutton; and to the *r.* of the Park, Four Oaks Hall, Sir E. C. Hartopp, Bart.

Walsall is governed by a Corporation: it has several Iron Mines near it, and Coals are plentiful in the neighbourhood. Spurs, Bridles, and other Hardwares are manufactured here.

Wolverhampton is a large and populous town; its chief manufactures consist of Locks, Hinges, Buckles, Corkscrews, and Japanned Ware. Here is a handsome Chapel, and an ancient collegiate Church, annexed to the Deanery of Windsor. The Pulpit of the Church is of Stone, and very ancient.

Mill Green. Before, on *r*, at Aston, Aston Hall, William Tennant, Esq. Between Mill Green and Stonal, on *l*, at Aldridge, Aldridge Farm, John Daniels, Esq.

Norton. Near, on *l*, Wirley Grove, P. Hussey, Esq.; and one mile farther, Norton Hall, Rich. Ogden, Esq:

Spread Eagle. About two miles from the Spread Eagle, on *r*, at Stretton Somerford, Hon. Edward Monckton.

Weston under Lizard. On *l*, Weston Park, Lord Bradford.

Woodcote. On *l*, Woodcote Hall, John Coates, Esq.

Shrewsbury. See page 123.

Newport. Before, on *l*, Ralph Leeke Esq. At Newport, a handsome Free school. A mile and a half beyond Newport, on *l*, T. Burrows, Esq.

l. to Wellington 8 *m.; thence to Shrewsbury* 12¼.		
Cross the Strine river.		
r. to Eccleshall 9 *m.; l. to Shrewsbury* 17.		
Stanford Bridge - - -	4	143¼
Hinstock - - - - -	2	145¼
r. to Drayton 6 *m.; London* 160		
* *DRAYTON* 151¼ *m.*		
Shakeford - - - -	2	147¼
Sutton Heath - - -	2	149¼
Cross the river Tern.		
* Tern Hill, *Queen's Head* - - - - -	2	151¼
r. to Drayton 3 *m.; l. to Shrewsbury* 16.		
Bletchley - - - -	1¼	152½
Sandford - - - - -	2¼	155¼
l. to Hodnet 5 *m.; thence to Wellington* 11¼.		
Within ½ m. of Great Ash, l. to Shrewsbury 18 *m.*		
Great Ash - - - -	3½	158¾
Near Whitchurch, l. to Wem 8¾ *m.*		
Cross the Ellesmere canal.		
* *WHITCHURCH* -	1½	160¼
r. to Newcastle under Line 22 *m; to Nampwich* 10*; to Chester* 20*; and to Malpas* 5*;* 2¾ *m. from Whitchurch, l. to Ellesmere* 9.		
Bangor - - - - -	11	171¼
Cross the river Dee, and enter Wales.		
Marchwiail, *Denbighshire* - - - - -	2½	173¾
l. to Ellesmere 10 *m.*		
* *WREXHAM* - -	2¼	176
* *RUTHEN, p.* 135 -	16	192
* ST. ASAPH, *p.* 135	13¼	205¼
* *ABERCONWAY, p.* 153 - - - - -	18½	223¾
* *HOLYHEAD, p.* 154	41½	265¼
OR, (N. M.)		
* *To WREXHAM, Denbighsh. above* -	—	176
* *RUTHEN, p.* 135 -	16	192
* *DENBIGH, p.* 185 -	8	200

r. to St. Asaph 5¼ *m.; l. to*		
Henllan Steeple - -	2¼	202½
Llanyfydd - - - -	3¼	205¾
Pont y Gwyddel - -	2¼	207¾
Cross the Elwy river.		
Bettws - - - - -	3¾	211
Dolwen - - - - -	1¼	212¾
Groes Ffordd - - -	5	217¼
Aberconway Ferry-house - - - - -	2	219¼
Cross the Conway river.		
* *ABERCONWAY, Caernarvonshire* - -	¾	220
* *HOLYHEAD, p.* 154	41½	261½
OR, (N. M)		
* *To WREXHAM, Denbighsh. as in the adjoining column* -	—	176
* *MOLD, Flintshire, p.* 134 - - - -	12	188
r. to Denbigh by Nannerch, see p. 134, 135, *is* 16¼ *m.; or, the nearest way, to*		
Hys'p Allen - - - -	3¼	191¼
Kilken - - - - -	¾	192
Pen-y' Bwlch - - -	2	194
Pentre Llangyfan - -	2	196
Waen Llandurnog - -	¾	196¾
Over the Waen and the Meadows to		
Whitchurch - - - -	2¼	199
* *DENBIGH, Town end*	1	200
* *HOLYHEAD, above*	61½	261½

Stanford Bridge. Within a mile, on *l*, Stanford Hall, — Marsh, Esq.

Sandford. On *r*, Sandford Hall, Rev. Thomas Sandford; and on *l*, Hawkstone, late Sir Richard Hill, Bart.

Whitchurch. Two miles beyond, on *r*, Iscoed, R. Congreve, Esq. Five miles beyond Whitchurch, on *l*, Hanmer Hall, Sir T. Hanmer, Bart.

Bangor. On *l*, Gwernhiled, P. L. Fletcher, Esq.

Marchwiail On *r*, Cefn, H. E. Boates, Esq.

LONDON to CHESTER, by COVENTRY, NEWPORT, and WHITCHURCH, continued to PARKGATE.

* *To WHITCHURCH, Shropshire, p. 172* -	—	160¼	Mollington - - - -	2½	182¾
Grindley Bridge, *Chesh.*	2	162¼	The Yacht - - - -	2½	185½
l. to Malpas 3 m. London to MALPAS 165¼ m.			Enderton - - - -	4½	190
Bell on the Hill - -	1	163¼	* Great Neston - -	1	191
No Man's Heath - -	2	165¼	*r. to Liverpool by Woodside Ferry 10¼ m.*		
l. to Malpas 1½ m.			* Parkgate - - - -	1¼	192¼
Hampton, *Guide Post* -	1½	166¾			
r. to Tarporley 9¼ m.; thence to Northwich 10; l. to Malpas 1¼.					
Broxton - - - - -	2½	169¼			
Barnhill - - - - -	1	170¼			
l. to Farndon 5 m.; thence to Wrexham 6.					
Handley - - - - -	2¼	172½			
Golbourn Bridge - -	1	173½			
Higher Hatton - - -	1¾	175¼			
Boughton - - - -	3¾	179			
r. to Namptwich 18¾ m.; and to Northwich 17¼.					
* CHESTER - - -	1¼	180¼			
r. to Warrington 20½ m.; l. to Wrexham 11½; and to Holywell 18¾.					
Cross the Chester canal.					
r. to Liverpool by Woodside Ferry 17¾.					
Cross the canal joining the Dee and the Mersey, to					

Broxton. On *l*, Broxton Hall, Rev. Mr. Hunter.

Barnhill. A mile beyond, on *r*, Boulds-worth Castle, T. Tarleton, Esq.

Golbourn Bridge. On *l*, Calveley Hall, Philip Egerton, Esq.

Boughton. A mile before, on *r*, at Christleton, Rev. Mr. Mostyn, Thos. Ince, Esq., and T. Calveley, Esq.

Mollington. On *r*, Mollington Hall, John Fielding, Esq. Between Mollington and the Yacht, on *r*, Copenhurst Hall, R. Richardson, Esq.

The Yacht. On *l*, at Puddington, Puddington Hall, J. Powell, Esq.

☞ *At Parkgate passengers frequently take shipping for Dublin, distance by water about 120 miles; the distance from Holyhead to Dublin is not above 60 miles, but the traveller who takes shipping at Parkgate saves the land travelling through Wales, from Chester to Holyhead.*

LONDON to CARLISLE, by ST. ALBANS, NORTHAMPTON, LEICESTER, DERBY, MACCLESFIELD, MANCHESTER, LANCASTER, KENDAL, and PENRITH.

(MAIL COACH ROAD, principally N. M.)

* *To NORTHAMPTON, Northamptonshire, p. 167* - -	—	66	*Brixworth.* On *l*, Walter Strickland, Esq.		
Kingsthorpe - - -	1½	67½	*Lamport.* On *r*, Sir Justinian Isham, Bart.		
l. to Welford 13 m.; thence to Lutterworth 8¾.			*Maidwell.* William Buller, Esq. About two miles on *l.* of Maidwell, at Hasle-beech, Lady Apreece.		
Cross the Union canal.					
Brixworth - - - -	4¾	72¼	*Kelmarsh.* On *l*, just beyond the Church, Wm. Hanbury, Esq. About a mile on *r.* of Kelmarsh, at Arthing-worth, Rev. Langham Rokeby.		
Lamport - - - -	2¼	74½			
Maidwell - - - -	1¾	76¼			
Kelmarsh, *Church* - -	2	78¼			

Oxenden, *Church* - -	2¾	81	*Oxenden.* An echo in the Steeple of the Church.
Near Market Harborough, r. to Kettering 11 *m.*			
Cross the Welland river, and enter Leicestershire.			
* *MARKET HARBOROUGH*, M. H. *Leicestershire* - - -	2½	83½	*Market Harborough.* Two m. on *r*, Dingeley, late J. P. Hungerford, Esq. Three m. from Market Harborough, on *r*, at Langton, Langton Hall, Mrs. Ord; on *l*, at Gumley, Jos. Cradock, Esq.
l. to Lutterworth 13 *m.*			
Kibworth - - - - -	5½	89	*Kibworth.* On *l*, Rev. Mr. Norman. Through, on *l*, Sir Ch. Harford, Bart. About 2 m. to the *r*, Carlton Curlew, Sir J. Palmer, Bart.
Great Glen - - - -	2¾	91¾	
Oadby - - - - -	2¾	94½	*Great Glen.* On *r*, at Stretton Parva, Sir George Robinson, Bart.
* *LEICESTER* - -	3½	98	*Belgrave.* A mile beyond, on *r*, at Birstall, — Mansfield, Esq.; a mile and a half farther, on *r*, at Wanlip, Sir Ch. Hudson, Bart. Three miles and a half from Belgrave, on *l*, at Rothley, T. Babbington, Esq.
r. to Uppingham 21 *m.; l. to Northampton by Welford* 30 *; to Lutterworth* 12½; *to Hinckley* 12½; *and to Ashby-de la Zouch* 17.			
A mile beyond Leicester, r. to Melton Mowbray 14 *m.*			*Mountsorrel.* One m. on *l*, Swithland Hall, Hon. Aug. Butler Danvers; and 1 m. on *l*, see the Woods in Beaumanor Park, W. Herrick, Esq.
Belgrave - - - - -	1¾	99¾	
Cross the river Soar.			
MOUNTSORREL -	5¼	105	*Quarndon.* On *r*, H. Meynell, Esq.; on *l*, Sir Robert Lawley, Bart.
Quarndon, *or* Quarn -	1½	106½	
* *LOUGHBOROUGH*	2½	109	*Loughborough.* On *l*, Burley Hall, B. Tate, Esq.
r. to Nottingham 15¼ *m.; l. to Ashby-de-la-Zouch* 12.			*Dishley.* On *r*, R. Honeybone, Esq. Near four miles to the *r.* of Dishley, Stanford Hall, C. V. Dashwood, Esq.; and on *l*, an Obelisk in Garendon Park, T. M. Phillips, Esq.
Dishley, *Church* - -	1¾	110¾	
Hathern - - - - -	1	111¾	*Hathern.* Beyond, on *l*, Edw. Dawson, Esq.
Half a mile farther, l. to Ashby-de-la-Zouch 10½ *m.*			
KEGWORTH, M. H. -	3¼	115	*Kegworth.* Near, on *r*, at Sutton Borrington, Lord Rancliffe. About a mile and a half beyond Kegworth, on *l*, at Lockington, Rev. P. Story.
About 3 *m. farther, r. to Nottingham* 8¼ *m.; l. to Ashby-de-la-Zouch* 11.			
Cavendish Bridge - -	3¾	118¾	*Cavendish Bridge.* On *l*, Donnington Park, Earl Moira.
Cross the river Trent, and enter Derbyshire.			
Shardlow, *Derbyshire*	¾	119½	*Shardlow.* On *r*, Leonard Fosbrook, Esq. Beyond, on *r*, Thurlston, S. Fox, Esq.
Elvaston - - - - -	3½	123	
Near Derby, cross the canal.			
* *DERBY* - - - - -	3	126	*Elvaston.* On *r*, Earl of Harrington. A mile beyond Elvaston, on *l*, Osmaston, Sir Robert Wilmot, Bart.; and on *r*, at a distance, Chaddesdon, Sir Robert Wilmot, Bart.
r. to Nottingham 16 *m.; to Mansfield* 22; *to Alfreton* 15½; *to Chesterfield* 23¾; *to Belper* 8½; *to Matlock* 17½; *to Wirksworth* 14; *and to Buxton* 31¾; *l. to Burton upon Trent* 11¼; *and to Uttoxeter* 18¾.			*Derby.* Near, on *r*, Castle Field, T. Borrow, Esq. A mile and a half beyond Derby, on *r*, at Marton, F. N. C. Mundy, Esq.
Mackworth - - - -	2¾	128¾	

Langley - - - - -	1¾	130½	*Langley.* On *r*, Robert Cheney, Esq.;
Brailsford - - - -	2½	133	and at a distance, Keddleston Park,
Penter's Lane - - -	4¼	137½	Lord Scarsdale.
* *ASHBORN* - - -	2	139½	*Brailsford* Beyond, on *l*, at Shirley,
r. to Belper 12 *m*; *to Wirksworth* 9; *to Bakewell* 15; *and to Buxton* 20; *l. to Lichfield* 24.			— Beresford, Esq.
			Ashborn. Two m. on this side, on *r*,
Hanging Bridge - -	1¾	141	Bradley Hall, Hugo Meynell, Esq. At
Cross the Dove river, and enter Staffordshire.			Ashborn, Sir Brooke Boothby, Bart.,
L to Uttoxeter 9½ *m.*			and 1½ m. from it, at Okeover, see the
Red Lion, *Staffordshire*	3	144	celebrated Holy Family by Raphael,
r. to Bakewell 18 *m.*; *l. to Cheadle* 9.			and the Friars praying by Titian.
			Bottom House. Between the Bottom
Winkhill Bridge - -	4½	148½	House and Leek, Ashenhurst, Mrs.
Bottom House, *the Archer*	1½	149¾	Salt.
r. to Buxton 14 *m.*; *l. to Cheadle* 7.			*Leek.* See page 168. One m. from Leek,
* *LEEK* - - - - -	4½	154¼	on *r*, High Field, — Badnall, Esq.
r. to Bakewell 18 *m.*; *and to Buxton* 12; *l. to Cheadle* 10½; *and to Newcastle under Line* 11½.			*Congleton.* See page 162.
			Bosley. Two miles beyond, on *l*, at
Poolend - - - - -	1½	155¾	Gawsworth, Earl Harrington.
Rushton Marsh - - -	3¼	159	*Macclesfield.* Within a mile and a half
L to Congleton 5½ *m. London to* *CONGLETON* 164½ *m.*			of Macclesfield, on *r*, at Sutton, Sut-
Hog Bridge - - - -	1¼	160½	ton Hall, Lady Lucan. Macclesfield
Cross the Dane river, and enter Cheshire.			is seated on the edge of a forest, near
Bosley, *Cheshire* - -	1½	161¾	the river Bollin. It is an ancient town,
r. to Buxton 11¼ *m.*; *l. to Congleton* 4½.			governed by a Mayor, and has manu-
Tall Birch - - - - -	3	164¾	factures of Mohair, Twist, Hat-bands,
* *MACCLESFIELD*	2½	167¼	Buttons, and Thread. In the neigh-
l. to Knutsford 12 *m.*; *r. to Buxton* 11; *and to Chapel in le Frith* 12½.			bourhood are throwing Mills for Silk.
Cross the river Bollin.			Half a mile beyond Macclesfield, on
Flash - - - - -	2½	169½	*r*, B. Hodgson, Esq., and on *l*, Mrs.
Butley - - - - -	1½	170¾	Brooksbank.
Hope Green - - -	2¾	173½	*Butley.* Near, on *l*, Butley Hall, Rev
Poynton - - - - -	1	174½	Mr. Watson; and about a mile farther
Norbury - - - -	1	175½	on *l*, Adlington Hall, T. Cross, Esq.
¼ *m. farther*, *r. to Chapel in le Frith* 10¼ *m.*; *and to Buxton* 13¼.			*Hope Green.* Between Hope Green and
			Poynton, on *l*, M. Pickford, Esq.
* Bullock Smithy, *Sun*	1	176½	*Poynton.* On *r*, Viscount Bulkeley.
* *STOCKPORT*, M.H.	2¾	179¼	*Stockport* is seated on the Mersey, and
r. to Barnsley 33 *m.*; *and to Huddersfield* 28.			has a considerable manufacture of Cot-
			ton and printed Goods. There are
			several Cotton Mills in the town.

Cross the Mersey river, and enter Lancashire.		
Heaton Norris, *Lancash.*	1½	180¾
Levenshulm - - -	1¼	182
Ardwick Green - -	2	184
¼ m. farther, l. to Congleton 23¾ m.		
Cross the canal.		
* *MANCHESTER*, M. H.	2	186
r. to Barnsley by Ashton 37 m.; to Huddersfield 25½; to Rochdale 12; thence to Halifax 16½; to Bury 9; and to Bolton 11¼; l. to Altringham 8.		
Cross the Bolton and Bury canal.		
Pendleton - - - -	2¼	188¼
l. to Warrington 16¼ m.		
Irlam on the Height -	1¼	189½
r. to Bolton 8 m.; thence to Chorley 11½.		
Swinton - - - - -	1½	191
Walkden Moor - - -	2	193
Peel - - - - - - -	1	194
Little Hulton - - -	1	195
* Middle Hulton - -	2	197
r. to Bolton 3 m.; l. to Newton 10.		
Over Hulton - - -	1¼	198¼
l. to Wigan 6¼ m.		
Win Yate - - - -	1¾	200
Blackrode - - - -	3¼	203¼
Headless Cross - - -	1	204¼
Nightingale House -	1½	205¾
r. to Manchester by Bolton 20½ m; ¼ m. farther, l. to Wigan 6.		
Yarrow Bridge - - -	1	206¾
* *CHORLEY* - - -	1½	208¼
Beyond Chorley, r. to Blackburn 10 m.		
Whittle in the Woods -	2¼	210½
Cross the Lancaster canal.		
Clayton Green - - -	1¾	212¼
Bamber Bridge - - -	1½	213¾
Cross the Lancaster canal.		
Walton le Dale - -	2	215¾
r. to Blackburn 9¾ m; and to Clitheroe 18¼.		
Cross the Ribble river.		
* *PRESTON* - - -	1¼	217½

Ardwick Green. T. Tipping, Esq.

Manchester has long been celebrated for various branches of the Linen, Silk, and Cotton manufactures. It is considered as the centre of the Cotton trade, and is seated between the Irwell and Irk rivers; over the former of which is an old Stone Bridge. There are sixty Mills on the Irwell, within the space of three miles. The chief ornaments of Manchester are the College, the Exchange, the Collegiate Church, and the Market-place.

Swinton. Beyond, at Worsley Bridge, the Duke of Bridgewater's Navigation begins. Here we may see the Boats come from under ground, with the Coals from the Mines.

Over Hulton. Hulton Hall, William Hulton, Esq.

Nightingale House. Beyond, on *l*, Duxbury Hall, Sir Frank Standish, Bart.

Chorley. On *l*, Astley Hall, Lady Hoghton; and beyond it, Chorley Hall, Abr. Compton, Esq.

Whittle in the Woods. Near, on *l*, Shaw Hill, T. Cross, Esq.; and a little farther, S. Crook, Esq.

Bamber Bridge. Near, on *l*, Cuerden Hall, Townley Parker, Esq.

Walton le Dale. Near, on *r*, Cuerdale Lodge, William Ashton, Esq.; on *l*, Walton Hall, Sir H. P. Hoghton, Bart.

Preston. In Preston, an old Mansion of the Earl of Derby, and the Seat and Cotton Mills of — Horrocks, Esq. Preston has a large Market-place, and is governed by a Mayor. Here is a Court of Chancery, and other Offices of Justice, for the County-Palatine of Lancaster. It is seated on the Ribble, over which is a Stone Bridge, and its manufactories are flourishing and extensive.

l. to Ormskirk 18¼ m.; thence to Liverpool 13¾; to Kirkham in the Fylde 8¼.		
Cadley Moor - - -	2	219½
Broughton Bridge - -	1½	221¼
Four Lane Ends - -	¼	222
Barton, *middle of* - -	1½	223½
Bilsborough - - - -	1	224½
Brocks Bridge - - -	1¼	225¾
Claughton, T. G. -	1	226¾
Cross the Lancaster canal.		
* *GARSTANG* - -	2	228¾
Cross the Lancaster canal.		
Hole of Ellel - - -	5¼	234
Cross the Lancaster canal.		
Golgate Bridge - - -	1½	235½
A little farther, cross the Lancaster canal.		
Borough - - - - -	2	237½
Scotforth - - - - -	1	238½
Cross the Lancaster canal.		
* *LANCASTER* - -	1½	240
r. to Hornby 10 m.		
Cross the river Loyne, and the Lancaster canal.		
Slyne - - - - - -	2½	242½
Cross the Lancaster canal.		
Bolton - - - - - -	1½	244
Carnford - - - -	2	246
l. to Kendal by Milthorpe 15 m.		
r, cross the Lancaster canal to		
Dare Bridge - - -	2	248
Near Burton, r. to Kirkby Lonsdale 6½ m.		
* *BURTON, Westmoreland* - - - - -	3	251
Beyond Burton, l. to Kendal by Milthorpe 12 m.		
Farlton Lane - - -	2¾	253¾
Cross the Beeloo river.		
End Moor - - - -	2½	256¼
Barrow Green - - -	2½	258¾
Mill Beck - - - -	1¾	260½
A little farther, r. to Kirkby Lonsdale 10½ m.		
Cross the Lancaster canal and the Ken river.		
* *KENDAL* - - -	1¼	261¾
l. to Ulverstone 20 m.; to Bowness 9; and to Ambleside		

Broughton Bridge. A mile beyond, on r, Barton Lodge, — Heatly, Esq.

Barton. On r, — Shuttleworth, Esq.

Brocks Bridge. On *l*, Mysercough Hall, James Greenhaugh, Esq.

Claughton. On r, Claughton Hall, J. Brockholes, Esq.; and nearly opposite, on *l*, Mysercough House, Charles Gibson, Esq. Between Claughton and Garstang, on *l*, Kirkland Hall, Alex. Butler, Esq.

Garstang. Near, an avenue to Mysercough House. On r. of Garstang, the ruins of Greenhaugh Castle.

Hole of Ellel. Beyond, on *l*, Ellel Grange, E. Rigby, Esq.

Golgate Bridge. On *l*, Ellel Hall, A. Rawlinson, Esq.

Borough. On *l*, on the river Loyne, Ashton Hall, Marquis of Douglas.

Lancaster. The Castle, the new Bridge, the Town Hall, and the beautiful stone of which the principal buildings are composed, are deserving of the traveller's attention. About a mile from Lancaster, on r, Beamont Hall, E. F. Buckley, Esq.; beyond which, on the road over the Moor to Kirkby Lonsdale, is Halton Hall, W. B. Bradshaw, Esq. Here the Church, the river Loyne, and all its beautiful appendages, form an enchanting landscape.

Bolton. Between Bolton and Carnford a fine view to the *l*, over the Sands.

Dare Bridge. Beyond, on r, at Borwick, Borwick Hall, now a Farm-House.

Burton. Entrance of, on r, — Stovin, Esq.

Kendal. On r, Abbot Hall, Charles Wilson, Esq., and the ruins of Kendal Castle, in which Catherine Parr, the sixth wife of Henry VIIIth, was born. Kendal has carried on a considerable trade in goods of Cotton and Woollen manufactory ever since the reign of Edward III. It is noted likewise for the manufacture of Serges, Hats, Stockings, &c. Here is a large handsome Church, and the town is governed by a Corporation.

13½; *r. to Sedbergh* 10½; *to Appleby* 23½; *and to Kirkby Stephen* 24; *to Kirkby Stephen by Sedbergh* 25½ *m.*			
Hutter Bank	3½	265	
Gate Side	1½	266½	
Banisdale Bridge	1½	268	
Hause Foot	2½	270½	
Demmings	1	271½	
* *SHAP*, M. H.	5½	277½	
Thrimby	3½	280½	
New Village	2½	283½	
Clifton	2	285½	
Lowther Bridge	1	286½	
r. to Appleby 12 *m.* Cross the Lowther river.			
Emont Bridge	½	286½	
Cross the Emont river, and enter Cumberland.			
* *PENRITH, Cumberland*	1	287½	
l. to Keswick 17½ *m.; thro' the town, l. to Hesket Newmarket* 13; *and to Wigton* 21.			
Salkeld Gate	4½	292½	
High Hesket	4½	297	
Low Hesket	1½	298½	
Carlton	4½	303½	
Haraby	1	304½	
Cross the Petteril river.			
* CARLISLE	1½	305½	

New Village. On *l*, Lowther Hall, Earl of Lonsdale.

Clifton. On *l*, Clifton Hall, — Wybergh, Esq.

Lowther Bridge. On *r*, Brougham Hall, H. Brougham, Esq.; and Brougham Castle, which was anciently a Roman station.

Emont Bridge. On *r.* Carlton Hall, Right Hon. Thomas Wallace; and on *l*, Skirsgill, Hugh Parkin, Esq.

Salkeld Gate. On *l*, Hutton Hall, Sir Fletcher Vane, Bart.

High Hesket. On *r*, Armathwaite Castle, William Milborne, Esq.; and on *l*, Petteril Banks, B. Collins, Esq.

Low Hesket. On *l*, Barrack Lodge, J. Graham, Esq.

LONDON to CARLISLE, through STAMFORD, NEWARK, DONCASTER, BOROUGHBRIDGE, and APPLEBY, continued to GLASGOW, by MOFFAT and HAMILTON.

(MAIL COACH ROAD, principally N. M.)

* *To BARNET, Herts*, p. 148	—	11	
The Obelisk, *Middlesex* *l. to St. Albans* 9 *m.; r. to*	¾	11¾	
Potter's Bar	2¼	14	
LittleHeath Lane, *Herts* *A mile farther, r. to Hertford* 8 *m.*	1	15	
Bell Bar	2	17	
* *HATFIELD*	2½	19½	
Through Hatfield, r. to Hertford 7¼ *m.; l. to St. Albans* 5.			
Stanborough	1¾	21¼	
½ *m. farther, l. to Wheathampstead* 3½ *m.*			
Lemsford Mills	¾	22	
Cross the river Lea.			
Brickwall	1	23	

Barnet. Beyond, on *l*, in Galley Lane, Russia Cottage, W. Jennings, Esq.

The Obelisk. Beyond, on l, — Baronneau, Esq.; and Wrotham Park, George Byng, Esq.

Potter's Bar. On *l*, Capt. Carpenter.

Bell Bar. Near, on *l*, Gubbins, — Hunter, Esq.; Muffets, — Michie, Esq.; and Brook Park, S. R. Gaussen, Esq.

Hatfield. Near, on *r*, Hatfield House, and on *l*, Miller's Park, Marquis of Salisbury.

Stanborough. On *r*, Bush Hall, — Lewis, Esq.; and Woodhall, Marquis of Salisbury.

Lemsford Mills. On *l*, Brocket Hall, Lord Visc. Melbourne.

Entrance of Welwyn, cross the Maran river.		
* Welwyn - - - -	2	25
l. to Hitchin 9 m.		
Woolmer Green - -	2	27
Broadwater - - - -	2¼	29¼
r. to Ware 11¼ m.; to Hertford 9¼.		
* *STEVENAGE* - -	2¼	31½
Through the town, l. to Hitchin 4¼ m.		
Graveley - - - -	1¾	33¼
* *BALDOCK* - - -	4	37¼
l. to Hitchin 5 m.; and to Bedford 16¾; r. to Royston 8¾.		
New Inn, T. G. - -	3	40¼
Bleak Hall, *Bedfordshire*	1¾	42
* *BIGGLESWADE* -	3	45
r. to Potton 3½ m. London to		
* *POTTON* 48½ *m.*		
Cross the Ivel river.		
Lower Caldecot - -	1½	46½
Beeston Cross - - -	1½	48
l. to Hitchin 13 m.; and to Baldock by Clifton 12.		
Cross the Ivel river.		
Girtford - - - - -	1	49
Tempsford - - - -	2	51
Through the town, r. to Little Barford 2¾ m.; thence to St. Neot's, Huntingdonshire, 2¾. London to		
* *ST. NEOT's* 56 *m.*		
Cross the Ouse river.		
¼ m. farther, l. to Bedford 8¼ m.		
Wiboston - - - -	2¾	53¾
* Eaton Socon - - -	1¼	55
Through the town, r. to St. Neot's across the Ouse 1¾ m. London to		
* *ST. NEOT'S* 56¼ *m.*		
Cross Hall - - - -	1½	56½
l. to Kimbolton 6¾ m.; r. cross the Ouse to St. Neot's; forward to		
Little Paxton, *Huntingdonshire* - - - -	1¼	57¾
Diddington - - - -	2	59¾
* Buckden; *Bishop of Lincoln's Palace* -	1¼	61

Welwyn. Near, on *r*, Digswell, Hon. S. Cooper, and beyond it, Lockleys, — Mackenzie, Esq.

Broadwater. On *l*, Knebworth Place, — Sutton, Esq.; on *r*, at Sheephall, Mich. Heathcote, Esq.

Stevenage. Beyond, on *l*, Elm Wood, J. Lucas, Esq.

Graveley. On *r*, Chivefield Lodge, — Parkyns, Esq.; and beyond it, on *l*, Rocksley, Baron Dimsdale.

Biggleswade. Near, on *r*, at Stretton, Stretton Park, Charles Barnet, Esq. On *r*. of Biggleswade, at Sutton, in the road to Potton, Sutton Park, Sir M. Burgoyne, Bart.

Girtford. Near, on *r*, Sandy Place, Hon. S. Ongley; on *l*, at a distance, Moggerhanger House, Stephen Thornton. Esq. Through Girtford, on *r*, at a distance, Hasels, Francis Pym, Esq. A mile and a half beyond Girtford, on *l*, Blunham Grove, J. Campbell, Esq.

Tempsford. On *r*, Tempsford Hall, Robt. Denn, Esq.; and a little farther, Mrs. Sharpe.

Little Paxton. On *r*, H. P. Stanley, Esq., and Rich. Reynolds, Esq.

Diddington. Diddington House, George Thornhill, Esq.; beyond which is Sturklow House, L. Brown, Esq.

Buckden. On *r*, the Palace of the Bishop of Lincoln. Beyond Buckden, in the road to Huntingdon, Hinchinbrook, Earl of Sandwich; and between Hinchinbrook and Huntingdon, the Views, George Sharp, Esq.

Beyond Buckden, r. to Brampton Cross 2⅜ m.; thence to Hinchinbrook 1; and thence to Huntingdon ¾. London to		
* *HUNTINGDON*, P. O. 65¼ *m.*		
Creamer's Hut - - -	2½	63½
r. to Huntingdon 3 m.; l. to Thrapston 12¾.		
Alconbury - - - -	2½	66
Weston - - - - -	¾	66¾
* Alconbury Hill, *Wheatsheaf* - - -	1	67¾
r. to Huntingdon 5¾ m.; and thence to London by Royston and Ware 58¾.		
Sawtry St. Andrews -	3½	71¼
* Stilton - - - - -	3¾	75
Norman's Cross - -	¾	75¾
r. to Peterborough 5¼ m.		
Kate's Cabin - - -	3½	79¼
r. to Peterborough 5¼ m.; l. to Oundle 7¼.		
Water Newton - - -	1¾	81
Sibson - - - - -	¾	81¾
* Wandsford, T. G. -	1¾	83½
l. to Oundle 8 m.		
Cross the river Nen.		
r. to Peterborough 8 m.; l. to Uppingham 14.		
Road Side, *Northamptonshire* - - - -	¾	84¼
White Water, T. G. -	2¾	87
Cross the Welland river.		
* *STAMFORD, Lincolnshire* - - - -	2	89
r. to Market Deeping 8½ m.; to Bourn 10; l. to Uppingham 12; & to Oakham 11¼.		
Bridge Casterton, *Rutlandshire* - - - -	2¼	91½
Horn Lane, T. G. - -	4	95¼
* Greetham, *Royal Oak*	1¾	97
Within a mile of the Black Bull Inn, l. through Witham to Oakham 10 m.		
* Witham Common, *Black Bull, Lincolnsh.*	3¼	100¼
Entrance of Colterswortb, r. to Corby 4¼ m. London to CORBY *106 m.*		

Alconbury. On *l*, Christoph. Newton, Esq.

Stilton. From Stilton to Grantham, at convenient distances, are stones with three steps, placed there by a Mr. Boulter, for the easy mounting of his horse, he being a very corpulent man, and travelling this road every week for many years; on each stone was engraved E. B. 1708, several of which are now defaced.

Norman's Cross. The Barracks for the French and Dutch prisoners.

Kate's Cabin. Quarter of a mile on *l.* of the Inn, called Kate's Cabin, at Chesterton, W. Waller, Esq., and Col. Belford.

Stamford. Within a mile, on *r*, Burleigh House, Marquis of Exeter, formerly the residence of treasurer Burleigh, in the reign of Queen Elizabeth. Here is a beautiful Canal; also an extensive Park, which, with the lordship around it, is supposed to contain more game, hares in particular, than any other Park in the kingdom. Since the Houghton Pictures were sold, the collection in this House is reckoned the most valuable of any. Stamford is a large handsome town, with seven Parish Churches. The chief articles of trade are Malt, Sea-coal, and Freestone. On *l.* of Burleigh, Woolthorp, a seat in ruins, belonging to the Marquis of Exeter. The town of Stamford is supplied with water from an excellent Spring at this place.

Bridge Casterton. Beyond, on *l*, John Wingfield, Esq.

Horn Lane, T. G. On *l*, Exton Park, Gerard Noel Noel, Esq.

Coltersworth, *Church* -	1¾	102
Stoke Cottages - - -	2½	104¼
Great Ponton, T. G. -	2¼	106½
l. to Hungerton Lodge, Denton House, and Belvoir Castle; r. to Ancaster and Lincoln.		
Spittlegate - - - -	2½	109
* *GRANTHAM* - -	1	110
l. to Melton Mowbray 16 m.; and to Sedgebrook 4, thence to Bottesford, Leicestershire, 3; thence to Elton, Notts, 2½; thence to Whatton 2; and thence to Bingham 2½. London to BINGHAM *124 m.*		
Gunnerby - - - - -	1¾	111¾
Marston, T. G. - - -	2¼	114
Foston, *Church* - - -	1¾	115¾
Long Bennington, *end of*	2¼	118
Balderton, T. G. *Nottinghamshire* - - -	4	122
* *NEWARK* - - -	2¼	124¼
r. to Sleaford 20 m.; to Lincoln 16; l. to Nottingham 19½.		
Cross the river Dean.		
l. to Worksop 22 m.; to Mansfield 19; and to Southwell 8¼. London to *SOUTHWELL *132½ m.*		
Cross the river Trent.		
South Muskham - -	2½	126¾
North Muskham, T. G. -	1	127¾
Cromwell, *Church* - -	2	129¾
Carlton, *Church* - -	1½	131¼
Sutton - - - - - -	1½	132¾
Weston, *Church* - -	1½	134¼
* Scarthing Moor Inn -	¾	135
* *TUXFORD* - - -	2¼	137¼
West Markham, *Church*	1½	139¼
Markham Moor, T. G. -	¾	140
r. to Lincoln 19 m.; l. the Forest road to Barnby Moor Inn, leaving Retford on r, 8.		
Gamston - - - - -	1¼	141¼
Cross the Chesterfield canal.		
* *EAST RETFORD* -	3¼	144½
r. to Gainsborough 9¼ m.		

Coltersworth. On *l*, at Woolthorpe, a Hamlet to Coltersworth, is the house in which Sir Isaac Newton was born; whose manor and estates are now the property of Edmund Turnor, Esq.

Stoke Cottages. On *r*, Easton, Montague Cholmeley, Esq.; and nearly opposite, on *l*, Stoke Rochford, Edmund Turnor, Esq.

Great Ponton. Three miles to the *l*, Hungerton Lodge, George De Ligne Gregory, Esq.; and two miles farther, Denton House, Sir William Earle Welby, Bart.

On *r*. of the 108th Mile-stone, Stroxton Hall, Hon. Edward Perceval; and on *l*, at Little Paxton, William Pennyman, Esq.

Grantham. Here is a large Church, with a stone Spire 288 feet high, which appears (when viewed in every direction) to stand awry. Sir I. Newton received his first education at the Free Grammar School at Grantham. Between Grantham and Gunnerby, on *r*, Belton, Lord Brownlow; and a little farther, Syston Park, Sir John Thorold, Bart.

Gunnerby. From Gunnerby Hill a fine prospect; on *r*, Lincoln Minster; on *l*, Belvoir Castle, Duke of Rutland.

Newark. About a mile and a half *l*. of Newark, Kelham Hall, George Sutton, Esq.; beyond which is Averham Park, late C. Sutton, Esq.

South Muskham. On *r*, W. D. Rastell, Esq; and Winthorp Hall, — Elliott, Esq.

North Muskham, T. G. A little beyond, on *r*, — Chaplin, Esq.

Cromwell. Near, on *r*, Jos. Pocklington, Esq.

Carlton. On *r*, Sir William Earle Welby, Bart.

Sutton. About two miles to the *l*, Ossington Hall, John Denison, Esq.

Retford. On *r*, R. Sutton, Esq.; on *l*, at Babworth, J. Simpson, Esq.

Cross the Idle river.		
* Barnby Moor Inn	3¼	147¾
l. to Blyth 3 m. London to BLYTH 150¾ *m.*		
Tarworth	1½	149¼
Ranskill	¾	150
Scrooby	1¼	151¾
* *BAWTRY, Yorkshire*	1¼	153
r. to Gainsborough 12 m.; and to Thorne 14; l. to Tickhill 4. London to TICKHILL 157 *m.*		
Rossington Bridge	4½	157½
Cross the Torne river.		
Tophall	1	158½
The Race Ground	1	159½
* *DONCASTER,* M.H.	2½	162
l. to Worksop 18 m.; to Rotherham 12; r. to Thorne 12. London to		
* *THORNE* 174 *m.*		
Cross the river Don.		
Near York Bar, l. to Barnesley 13¼ m.		
York Bar	1¾	163¾
Red House	3¼	167
l. to Wakefield 15¼ m.		
Robin Hood's Well	2	169
Went Bridge	3½	172½
Cross the Went river.		
Darrington	1¾	174¼
l. to Pontefract 3 m. London to		
* *PONTEFRACT* 177¼ *m.*		
About 2 m. beyond Darrington, r. to Snaith 12; l. to Pontefract 1¼.		
* Ferry Bridge	3	177¼
l. to Pontefract 2¼ m.		
Cross the Aire river.		
Brotherton	1	178¼
r. to Tadcaster 12¼ m.		
Fairburn	1½	179¾
1¼ m. farther, r. to Selby 9½ m.		
Peckfield, T.G.	2½	182¼
l. to Leeds 9½ m.		
Micklefield	1½	183¾
* *ABBERFORD,*		
Church	2¾	186½

Ranskill. On *l*, at Blyth, Joshua Walker, Esq. Between Ranskill and Scrooby, on *l*, Serlby Hall, Viscount Galway.

Bawtry. On *l*, Lady Galway. Two miles beyond Bawtry, on *l*, on Shooter's Hill, — Dashwood, Esq.

Rossington Bridge. Before, on *r*, at Finningley, J. Harvey, Esq.

Tophall. Between Tophall and Doncaster Race Ground, on *r*, at Gantley, — Childers, Esq.

Doncaster. About a mile before Doncaster, on *l*, Car House, Mrs. Childers. On *r.* of Doncaster, Wheatley, Sir George Cooke, Bart.

York Bar. Near, on *l*, Cushworth, William Wrightson, Esq; and about a mile farther, on *r*, Woodlands, — Waterton, Esq.

Red House. Near, on *r*, at Adwick, Sir William Gerrard, Bart. On *l.* of the Red House, at Broadsworth, the Trustees of the late Peter Thellusson, Esq.; and on *r*, at Skellow, Skellow Grange, G. Higgins. Esq.

Robin Hood's Well. On *r*, Summer House, Bacon Frank, Esq. On *l*, Skelbrook Park, Penryn Browne, Esq. About two miles to the *r.* of Robin Hood's Well, at Campsall, Bacon Frank, Esq.; Auston, Col. Cookes; and Camps Mount, C. Yarnborough, Esq.

Went Bridge. Beyond, on *r*, Stapleton Park, Hon. Edw. Lascelles.

Darrington. On *l*, Mrs. Sotherton. Beyond Darrington, on *r*, Grove Hall, Wm. Lee, Esq.; on *l*, at Pontefract, the Castle, and near Pontefract, Aketon House, Sir E. Wynn, and Stapleton Park, E. L. Hodgson, Esq.

Ferry Bridge. Beyond, on *l*, Fryston Hall, Mrs. Milnes.

Brotherton. On *r*, Byrom, Sir John Ramsden, Bart.

Peckfield, T.G. Near, on *l*, Ledston Hall and Park, G. Wheeler, Esq., in the occupation of Michael Angelo Taylor, Esq. The Lodge in the Park, which is plainly seen from the road, commands a fine and very extensive prospect.

Micklefield. Beyond, on *r*, Huddleston Hall.

Abberford. Near, on *l*, Parlington, Sir Thos. Gascoigne, Bart. About two miles beyond Abberford, on *r*, Haslewood Hall, Sir Thos. Vavasour, Bart.

1¼ m. *farther, l. to Leeds* 10 *m.; r. to Tadcaster* 4¼. *London to*		
**TADCASTER* 190¾ *m.*		
Bramham - - - -	3½	190
2¼ *m. farther, r. to Tadcaster* 4¼ *m.; l. to Harewood* 6¼. *London to*		
* Harewood 196¼ *m.*		
Entrance of Wetherby, cross the Wharfe river.		
* *WETHERBY* - -	4	194
l. to Knaresborough by Spofforth 8 *m. London to*		
**KNARESBOROUGH* 202 *m.*		
A mile beyond Wetherby, r. to York 14 *m.; l. to Knaresborough* 6.		
Washford Bridge - -	3	197
Cross the river Nid.		
2½ *m. beyond Washford, r. to York* 14 *; a little farther, l. to Knaresborough* 4.		
Near Boroughbridge, l. to Knaresborough 7 *m.*		
* *BOROUGHBRIDGE*	9	206
r. to York 18 *m.; and to Aldborough* 2. *London to*		
ALDBOROUGH 208 *m.*		
Cross the Ure river.		
r. to Thirsk 12 *m.; to Northallerton* 19.		
Kirby Hill - - - -	1	207
l. to Ripon 5 *m. London to*		
* *RIPON* 212 *m.*		
Within a mile of York Gate, r. to Thirsk 7 *m.; l. to Ripon* 4¼.		
York Gate, *Union Inn* -	6	213
2¼ *m. farther. r. to Masham* 8¼ *m.*		
* Leeming Lane - -	5	218
¼ *m. farther, l. to Bedale by Burniston and Exilby* 4½ *m. London to*		
* *BEDALE* 223 *m.*		
Londonderry - - -	2	220
Leeming - - - - -	1½	221½
Catteric - - - - -	6½	228
* Catteric Bridge - -	1	229
Cross the river Swale.		
l. to Richmond 5¼. *London to*		
**RICHMOND* 234¼ *m.*		

Bramham. Near, on *l*, Bramham Park, James Lane Fox, Esq.; and Bramham House, late Lord Headley.

Wetherby. Near, on *r*, Wetherby Grange, Richard Thompson, Esq. On *l.* of Wetherby, Stockhill Park, William Middleton, Esq.

Washford Bridge. On *l*, Ribston Hall, late Sir Henry Goodricke, Bart. Three miles beyond Washford Bridge, Allerton Park, late Col. Thornton, who purchased it of the Duke of York for £110,000: it is now generally called Thornville Royal, Lord Stourton.

York Gate. About two miles before, on *r*, Newby Park, Lord Grantham. On *l.* of York Gate, Norton Conyers, Sir B. Graham, Bart.

Leeming. Two miles beyond, on *r*, Leases Hall, Mrs. Arden; and about three miles farther, on *l*, at Hornby, Hornby Castle, Duke of Leeds.

Catteric. On *l*, Brough Hall, Sir John Lawson, Bart. Catteric was the Cattaractonium of the Romans, and has great banks still remaining. It is a principal station named in the *Itinerary* of Antoninus, *the oldest Book of Roads in England.* Ptolomey the geographer gives its distance from Alexandria in Egypt.

Richmond is seated on the Swale river, over which there is a Stone Bridge. It was built by Alan, one of William the Conqueror's Generals, who for his valour was created Earl of Richmond; the Tower of a Castle built by him is still standing, as is likewise the Steeple of an ancient Monastery. Richmond has a good trade in Yarn, Stockings, &c.

r. to Stockton 19 m.		
The Three Tuns - -	4	233
r. to Darlington 8 m.; and to Bishop Auckland 16; 2½ farther, r. to Staindrop 9; l. to Richmond 4.		
Smallways - - - - -	7½	240½
r. to Staindrop 7 m.; l. to Richmond 8.		
* Greta Bridge - - -	2	242½
Cross a branch of the Tees.		
½ m. farther, r. to Bernard Castle 3 m.; crossing the Tees at the Abbey Bridge. London to		
**BERNARD CASTLE* 246 *m.*		
Bowes - - - - - -	6	248½
r. to Brough Castle 4 m.		
Spittle House - - -	5¼	253¾
Rear Cross - - - -	¾	254½
Enter Westmoreland.		
* *BROUGH, Westmor.*	7	261½
l. to Kirkby Stephen 4¾ m. London to		
KIRKBY STEPHEN 266¼ *m.*		
* *APPLEBY, King's Head* - - - - -	8¼	269¾
l. to Kendal 23½ m.		
* Crackenthorp - - -	2	271¾
Kirkbythore - - -	2½	274¼
Temple Sowerby - -	1¾	276
Cross the Eden river.		
Lowther Bridge - -	6	282
l. to Kendal 24½ m.		
Cross the Lowther river.		
Emont Bridge - - -	½	282½
Cross the Emont river, and enter Cumberland.		
* *PENRITH, Cumberl.*	1	283½
l. to Keswick 17¾ m.; thro' the town, l. to Cockermouth 29; and to Wigton 21; r. to Kirk Oswald 8½. London to		
KIRK OSWALD 292 *m.*		
* CARLISLE, *as p. 178*	18	301½
l. to Cockermouth 26½ m.; to Wigton 10½.		
Cross the Eden river.		
r. to Brampton 9; m. London to		

Three Tuns. On *l*, Sedbury House, Sir Robert D'Arcy Hildyard, Bart. Beyond the Three Tuns, on *l.* of Gilling, Aske Hall, Lord Dundas; and at Gilling, R. Hall Wharton, Esq. About three miles beyond the Three Tuns, in the road to Staindrop, Stanwick, Duke of Northumberland; and near it, Fawcet Hall, — Mitchel, Esq.

Smallways. On *l*, Barningham Hall, — Milbanke, Esq.; and on *r*, at Ovington, Wycliff House, Turnstal Constable, Esq.

Greta Bridge. Near, on *r*, Thorp Hall, Sheldon Cradock, Esq. On *r*, Rokeby Park, J. B. S. Morrit, Esq. Two miles on *l*, Barningham Hall, — Milbanke, Esq. Beyond, on *r*, a fine view of Bernard Castle and the surrounding Country.

Bowes. On *r*, — Barncastle, Esq.

Brough. Three miles beyond, on *l*, — Preston, Esq.

Appleby. Rev. John Moore, and the Castle, Earl of Thanet.

Temple Sowerby. On *r*, Acorn Bank, R. H. Edmonstone, Esq.

Lowther Bridge. On *r*, Brougham Castle; and on *l*, Brougham Hall, H. Brougham, Esq.

For the Seats between Lowther Bridge and Carlisle, see p. 178.

Carlisle is pleasantly situated above a rich tract of meadows, bordering on the Eden, the Petterill, and the Caldew rivers, which here unite their streams. This is an ancient City, encompassed with a wall. It has a Castle on the N. W. side, and three Gates, called the English, Irish, and Scotch Gates. The Cathedral is a stately structure, formerly very spacious; but the Nave was destroyed in the Civil Wars. Carlisle was taken by the rebels in 1745, but retaken by the Duke of Cumberland. Here is a considerable manufactory of printed Linens, Checks, &c.

* *BRAMPTON* 310¾ *m.*		
Stanwix	¾	302¼
Blackford	3	305¼
Westlington, *Angler*	2	307¼
Cross the river Line.		
* *LONGTOWN*	3	310¼
Cross the Esk river.		
A little farther, r. to Edinburgh by Hawick and Selkirk 82¼ *m.*		
The Sark River	4	314¼
Enter Scotland.		
* Gretna Green, *Dumfrieshire*	½	314¾
l. to Port-Patrick by Dumfries 104¼ *m.*		
Red Hall	2¼	317
Woodhouse Cross	3	320
¼ *m. farther, r. to Langholm.*		
* *ECCLESFECHAN*	4½	324½
Brackenhill	2½	327
Cross the Milk river.		
* *LOCKERBY*	3½	330½
Cross the Driff river.		
Dinwoody Green	4¾	335¼
Newton of Wamphray	4¼	340
* *MOFFAT*	7	347
l. to Dumfries 25 *m.*		
Bricston Brae Head	4½	351½
r. to Edinburgh 45 *m.*		
* Elvan Foot Bridge, *Lanerkshire*	8½	360
Cross the Clyde river.		
Old Kirk of Crawford	3	363
Cross the Glengoner water.		
Abington, T. G.	1½	364½
l. to Dumfries.		
Duneton Water	2	366½
r. to Edinburgh by Biggar and Linton.		
* Douglas Mill Inn	6½	373
r. to Edinburgh 38 *m.; l. to Ayr* 38½.		
Cross the Douglas water.		
Lesmehagow, T. G.	6	379
Laverick, *or* Lark Hall	8¼	387¼
r. to Lanerk.		

Westlington. About three miles on *r*, at Kirklington, Wm. Dacre, Esq.

Longtown. Between two and three miles beyond Longtown, on *r*, Netherby, Sir James Graham, Bart.

Gretna Green is celebrated for the solemnization of clandestine marriages.

Red Hall. Beyond, on *l*, Mosknow, W. Graham, Esq.; a mile farther, on *l*, the Cove, — Irvine, Esq.

Woodhouse Cross. On *r*, — Irvine, Esq.; on *l*, Bonshaw, — Irvine, Esq.; about a mile farther, on *r*, Blackwood House, — Bell, Esq.; on *l*, — Caruthers, Esq.

Ecclesfechan. Near, on *r*, Graham Hall, — Graham, Esq.

Brackenhill. On *l*, Hoddam Castle, Charles Sharp, Esq.

Milk River. Near, on *l*, Castle Milk, Gen. Ross.

Lockerby. Within half a mile, on *l*, Blackford, — Martin, Esq. A mile beyond Lockerby, on *r*, Lockerby House, — Johnston, Esq.

Dinwoody Green. On *l*, Jardine Hall, Sir Wm. Jardine, Bart. A mile beyond Dinwoody Green, on *r*, Dinwoody, — Maxwell, Esq.

Newton of Wamphray. A mile and a half before, on *l*, Greathead, Major Wright. A mile and a half beyond, on *l*, Stonerieshill, — Anderson, Esq.

Moffat. Three miles before, on *r*, Brackenside, Lord Ellick; and about a mile farther, on *r*, Dumcrief, — Currie, Esq. On *l.* of Moffat, Marsdale Park, Earl of Hopetown.

Elvan Foot Bridge. Near, on *l*, Newton, Alexander Irvine, Esq.

Crawford. On *r*, Bellefield, J. M'Quin, Esq.

Abington. Sir — Colebrooke, Bart.

Douglas Mill Inn. Near, on *r*, C. Douglas, Esq.; and a mile farther, Douglas Castle, Lord Douglas.

Lesmehagow. On *r*, — Kennedy, Esq.; and Carse, — Weir, Esq.; on *l*, Nether House, — Steel, Esq. Three miles beyond Lesmehagow, on *l*, Blackwood, Hon. Hope Weir; and near a mile farther, on *l*, Spital, — Haddo, Esq.

Lark Hall. Within a mile and a half, on *l*, Patrick Holm, — M'Neall, Esq.; and about a mile farther, on *l*, Broomhill, — Hamilton, Esq. On *l.* of

Aven Water	2¾	390
* *HAMILTON*	1	391
r. to Edinburgh 39¼ *m.; l. to Ayr* 38.		
Bothwell Bridge	1¾	392¾
Cross the Clyde river.		
r. to Edinburgh.		
Bothwell, *Church*	½	393¼
Udingston	1½	394¾
Broom House, T. G.	1¾	396½
r. to Edinburgh.		
* GLASGOW	5½	402

Lark Hall, Fair Holm, — Hamilton, Esq. Two miles beyond Lark Hall, on *r*, on the banks of the Clyde, Dalziel, James Hamilton, Esq.

Aven Water. On *l*, Barncleugh, John Hamilton, of Penketland, Esq.

Hamilton. On *r*, the Palace, Duke of Hamilton.

Bothwell Bridge. Beyond, on *r*, Orbieston, Gen. John Hamilton; Douglas Park, Gilbert Douglas, Esq.; and Sweethope, Miss Clark.

Udingston. On *l*, Bothwell Castle, Lord Douglas; and Ruins, Hon. A. Douglas.

Broom House, T. G. Beyond, on *l*, Dalduie, Robert Boggle, Esq.; and a little farther, Kenmuire, — Corbet, Esq.; on *r*, — Buchannan, Esq. Within two miles and a half of Glasgow, on *l*, Debath, — Hopekirk, Esq.; and West Thorn, — Dennison, Esq.; on *r*, Toucorse, — Torbet, Esq. Within a mile of Glasgow, on *r*, West Hall, — Wallace, Esq.; and Acumlaghie, — Tennant, Esq.

LONDON to GLASGOW, by DUMFRIES, SANQUHAR, and RUTHERGLEN.

* To Gretna Green, *Dumfriesshire, p.* 185	—	314¾
r. to Glasgow by Moffat 87¼ *m.*		
The Rig	2	316¾
Dornock	4	320¾
* *ANNAN*	2½	323¼
Cross the Annan river.		
Cumbertrees	4½	327¾
Ruthwell	2½	330¼
Mousewald	4	334¼
* *DUMFRIES*	6½	340¾
l. to Port Patrick 80 *m.*		
Millhead	4	344¾
Dalswinton	2¾	347½
Forest	1¾	349¼
Algirth Bridge	¾	350
Steepends	1½	351½

The Rig. On *r*, Scales, — Graham, Esq.

Dornock. On *r*, Woodhall, — Irvine, Esq.

Annan. A mile and a half beyond, on *l*, Newby Ruins, Marquis of Annandale.

Cumbertrees. Near, on *r*, Kilhead, Lady Douglas; and about a mile beyond, on *r*, Glensteuart, Col. Douglas.

Ruthwell. Two miles beyond, on *l*, Cumlungan, Earl of Mansfield.

Mousewald. Beyond, on *r*, Mousewald, Duke of Queensberry. Two miles farther, on *r*, Rock Hall, Sir R. Grierson, Bart.

Dumfries. Two miles and a half from Dumfries, on *l*, Old College, — Young, Esq.; and a little farther, Broomrig, — Denham, Esq. Three miles and a half from Dumfries, on *l*, Carnsellach, — Johnston, Esq. Four miles from Dumfries, on *l*, Millhead, — Brown, Esq.; and half a mile farther, on *r*, Kemmany Hall, — Riddall, Esq.

Millhead. A mile and a half beyond, on *l*, on the banks of the Nith river, Cawhill, — Johnston, Esq.

Dalswinton. On *l*, — Miller, Esq.; and a mile and a quarter farther, on *l*, Carse, Dr. Smith.

Forest. On *l*, — Johnston, Esq.

Algirth Bridge. Beyond, on *l*, Blackwood, — Copland, Esq.

Gateside - - - - -	1¼	353¼
Cross the Campel water.		
* Thornhill - - - -	3½	356¾
2 m. farther, r. to Elvan Foot 14 m.; and thence to Glasgow, as p. 185 and 186, 42 m. London to		
* *GLASGOW*		414¾ *m.*
Carron Bridge - - -	2	358¾
* *SANQUHAR* - -	10	368¾
l. to Ayr, and to Glasgow by Mechlin.		
Fingland - - - - -	5¾	374½
Tarkill, *Ayrshire* - -	8½	383
*Muirkirk, *Iron Dale Inn*	1¼	384¾
r. to Edinburgh 51 m.; l. to Ayr 25.		
* Strathaven, *Lanerksh.*	12½	398
Capelton - - - - -	3	401
Shawton - - - - -	2	403
Kilbride - - - - -	3	406
r. to Hamilton, l. to Ayr. Near Rutherglen, r. to Hamilton 8¼ m.		

RUTHERGLEN - -	6	412
Gorbals - - - - -	2¾	414½
l. to Ayr and Irvin.		
Cross the Clyde river to		
* GLASGOW - - -	½	414¾

Gateside. On *l*, Barjarg, — Hunter, Esq.; and a little farther, on *l*, Shaw, — Kilpatrick, Esq.

Carron Bridge. Half a mile beyond, on *l*, Drumlanrig, Duke of Queensberry.

Sanquhar. Within two miles, on *l*, Elliock, H. Vetch, Esq.

Muirkirk. On *l*, Wellwood, Q. M'Adams, Esq.; on *r*, Crosslade, R. Aird, Esq.

Strathaven. On *r*, Newton, — Brown, Esq. About a mile beyond Strathaven, on *r*, Overton, A. Stewart, Esq.

Shawton. A mile beyond, on *r*, Torrence, A. Stewart, Esq.

LONDON to PORT PATRICK.

* *To DUMFRIES, Dumfrieshire, p. 186*	—	340¾
Cross the Nith river, and enter Kirkcudbrightshire.		
Lochrutton, *Church, Kircudbrightshire* -	4	344¾
Milltoun of Urr - -	4	348¾
Bridge of Urr - - -	4½	353¼
Cross the Urr water.		
* *CAUSEWAY END, or CASTLE DOUGLAS* - - - -	3½	357
* Carlingwark Inn -	½	357½
Kelton Hill - - - -	1¾	359¼
l. to Kircudbright 7¼ m.		
Dee Bridge - - - -	½	359¾
Cross the river Dee.		
r. to New Galloway.		
Twynholm - - - -	6¼	366

Dumfries. About a mile beyond, on *l*, the Park, — Rae, Esq.; and half a mile farther, on *r*, Drummond Lodge, — Carlisle, Esq. Two miles from Dumfries, on *l*, Maxwell Constable, Esq.; on *r*, Castle Hill, J. M'Ghie, Esq. Three miles from Dumfries, on *l*, Descarth, D. Milligan, Esq.; and Holm, — Crosby, Esq.

Milltoun of Urr. A mile before, on *r*, Barnbackle Ruins, — Irvine, Esq. On *r*. of Milltoun of Urr, J. Boyd, Esq.; a mile and a half farther, on *r*, Culmain, — Loudown, Esq. About two miles beyond Milltoun of Urr, on *l*, Blaket, — Hill, Esq.

Bridge of Urr. About a mile beyond, on *r*, Corbytown, — Riddick, Esq.; and about a mile farther to the *r*, Mollins, Wm. Copland, Esq.

Causeway End. On *r*, Greenlaw, — Gordon, Esq.

Carlingwark Inn. Beyond, on *r*, on a small island in the Dee river, the ruins of Thrieve Castle, — Gibson, Esq.

Twynholm. A mile and a half before, on *r*, Barcaple, — Maitland, Esq.;

* Gate House of Fleet	4¼	370¾
Cross the Fleet water.		
Anworth	1¾	372½
l. to Creetown by Barholm Bridge 10 *m.*		
CREETOWN	7¾	380¼
Lead Mines	5¼	385½
Cross the Cree river.		
* *NEWTON STEWART, or NEWTON DOUGLAS, Wigtonshire*	2¼	387¾
l. to Wigton.		
The Bladenoch River	5	392¾
Shanatown	1	393¾
* Glenluce	10	403¾
l. to Wigton and Whitehern.		
Cross the Luce river.		
Dunragget, *Lane*	3½	407¼
Drumflower	¾	408
Division of the road to Inch	2¼	410½
* *STRANRAER*	3½	413¾
r. to Ayr and Kirkholm; l. to Stoney Kirk.		
Pilanton Water	1¼	415
* *PORT PATRICK*	5	420

and a little farther, on *r*, Valley Field, —Maitland, Esq. On *r*. of Twynholm, Barwhinnock, — M'Millan, Esq. Three miles beyond Twynholm, on *l*, Gategall,—Stuart, Esq.

Gate House of Fleet. On *l*, Kelly, — Murray, Esq.; and a little farther, Cardiness Castle, Capt. Maxwell.

Anworth. On *l*, Boreland, — Stuart, Esq.; and farther to the *l*, Ardwell, — M'Culloch, Esq. Two miles and a half beyond Anworth, on *l*, Glen, — Thompson, Esq.

Creetown. On *r*, Belhasie, J. M'Culloch, Esq. Two miles beyond Creetown, on *l*, the Ruins of Moorfad Castle, J. M'Culloch, Esq; and a little farther, on *l*, Cairnsmoor, P. Stewart, Esq.

Lead Mines. A mile beyond, on *r*, Kerrochtree, P. Heron, Esq.

Newton Douglas. On *l*, Machrimore, — Dunbar, Esq. Two miles beyond Newton Douglas, on *l*, Merton Hall, Lady Boyd.

Bladenoch River. Near, on *l*, Glashnoch Ruins, — Heron, Esq. Two miles after crossing the Bladenoch River, on *r*, Drumbuie, Earl of Dumfries; and a mile farther, on *l*, Craiglaw, — Hamilton, Esq.

Glenluce. On *l*, Countess Dowager of Stair. After you cross the Luce river, on *r*, Park Hay, J. D. Hay, Esq.

Dunragget Lane. On *r*, Dunragget, J. D. Hay, Esq.

Drumflower. On *r*, — Adair, Esq.; on *l*, Guinock, John Cathcart, Esq.

Division of the road to Inch. On *r*, on a Lake, Castle Kennedy, Earl of Stair.

Stranraer. A mile before, and a mile to the *l*. of the road, Culhorn, Earl of Stair. Beyond Stranraer, on *r*, Park, —Agnew, Esq.

Port Patrick. A mile before, on *r*, Dunsky, Sir J. H. Blair, Bart.

LONDON to EDINBURGH, by CARLISLE, HAWICK, and SELKIRK.

* *To* CARLISLE, *Cumberland, p.* 184	—	301½
* *LONGTOWN, p.* 185	8¾	310¼
Cross the Esk river.		
l. to Port Patrick 109¾ *m.*		
Kirk Andrews	2¾	313
Shots Dyke Toll	¾	313¾
Enter Scotland.		
Cannobie Kirk, *Dumfrieshire*	2½	316
Gilnockball Ruins	1	317

Longtown is seated on the Esk river, and is noted for its Muslin manufactories. The road from Longtown to Longholm, which is along the right bank of the Esk river, abounds with beautiful and picturesque scenery, and is greatly admired by all travellers.

Kirk Andrews. On *r*, Netherby, Sir James Graham, Bart.

Cross the Esk river.		
* *LONGHOLM* - -	4¼	321¾
Eives Kirk - - - -	4¼	326
Fiddleton Toll - - -	3½	329½
Mospaul Inn, *Roxburghshire* - - - - -	2¼	331¾
* *HAWICK* - - -	12¾	344½
r. to Morpeth, Jedburgh, and Kelso.		
Cross the Tiviot river.		
Wilton Kirk - - -	½	345
Newton - - - - -	1¾	346¾
Ashkirk - - - - -	4	350¾
Cross the Ale water.		
Selkirk Toll - - - -	2	352¾
Enter Selkirkshire.		
* *SELKIRK, entrance*	3	355¾
r. to Melrose; l. to Moffat.		
Cross the Etterick river.		
The Tweed River - -	4	359¾
Cross the Tweed river.		
Division of the Road -	2¾	362½
r. to Galashiels; l. to Peebles.		
Near Crosslee Toll, r. to Galashiels and Melrose.		
Crosslee Toll - - -	2¼	364¾
Enter Edinburghshire.		
Stage Hall, *Edinburghshire* - - - - -	3¼	368
* Bankhouse Inn - -	2¾	370¾
Herriot House Toll -	5½	376
Swirehouse - - - -	1¾	377¾
* Middleton - - - -	1¾	379½
New Byers - - - -	3	382½
A mile farther the road divides, and unites again at Powburn. The left hand road is something nearer.		
Dalhousie - - - -	2¼	384¾
Hillhead - - - - -	1	385¾
Leswade - - - - -	¼	386¼
Nellfield - - - - -	2¼	388¾
Libberton Kirk - - -	¼	389¼
Powburn - - - - -	1¼	390¾
* EDINBURGH, *Cross*	1¾	392½

Longholm. Within two miles, on *r*, Broomholm, J. Maxwell, Esq. Quarter of a mile beyond Longholm, on *l*, Longholm Castle, Duke of Buccleugh.

Eives Kirk. Near, on *l*, Sorby, — Armstrong, Esq.; and a mile beyond, on *r*, Irkleton, Dr. Elliots,

Wilton Kirk. Lord Napier; and farther to the *r*, in the road to Jedburgh, at Cavers, George Douglas, Esq.

Ashkirk. On *l*, C. Scott, Esq.

Selkirk Toll. A mile beyond, on *l*, Brownmoor, — Currier, Esq. Within half a mile of Selkirk, on *l*, Haining, M. Pringle, Esq. On *l.* of Selkirk, Philiphaugh, J. Murray, Esq.; and farther to the *l*, but not in sight of the road, Bow Hill, Duke of Buccleugh. Two miles and a half from Selkirk, on *r*, Sunderland Hall, Andrew Plummer, Esq.

Tweed River On *l*, Yair, Alexander Pringle, Esq.; on *r*, Fernalee, M. Pringle, Esq., and a seat of Col. Russell. Three miles and a half after crossing the Tweed River, on *l*, Whitebank, Alex. Pringle, Esq.

Crosslee. On *l*, Bowland, M. Watt, Esq.

Stage Hall. About half a mile before on *r*, Torsonce, Sir J. Pringle, Bart.

Bankhouse Inn. On *r*, Pirn, William Tait, Esq. Three miles and a half from Bankhouse Inn, on *r*, Halltree J. Davidson, Esq.

Middleton. On *r*, Middleton Hall, R. Hepburn, Esq. Two miles from Middleton, on *l*, Arniston, R. Dundas, Esq.

Dalhousie. On *r*, — Cockburn, Esq. On *l*, Dalhousie Castle, Earl of Dalhousie. Between Dalhousie and Hillhead, about a mile and a half to the *r*, Marquis of Lothian.

Leswade. Half a mile beyond, on *r*, Melville Castle, Lord Melville. A mile beyond Leswade, on *r*, Gilmerton, R. Baird, Esq.; and half a mile farther, on *r*, Moredun, G. Meason Esq.

Nellfield. On *r*, — Renton, Esq.

Libberton Kirk. Beyond, on *r*, Incl. L. Gilmour, Esq.

LONDON to BILLESDON.

* *To MARKET HARBOROUGH, Leicestershire, p. 174* - -	—	83½
Halfway House - -	2½	85¾
l. to Leicester 12¼ m.; r. to		
Church Langton - -	1½	87¼
Turlangton - - - -	1	86¼
BILLESDON - - -	5	93¼

Church Langton. Rev. Mr. Hanbury.

Billesdon. About two miles before, on *r*, at Rolleston, H. Greene, Esq. Billesdon is a place of great antiquity. Here are the remains of a Roman Camp, near which was a Roman temple.

LONDON to ALLEXTON.

* *To MARKET HARBOROUGH, Leicestershire, p. 174* - -	—	83½
l. to Leicester 14½ m.; r. to		
Great Bowden - - -	1	84½
Welham - - - - -	3	87½
Slawston - - - - -	1½	89
HALLATON - - -	2	91
Allexton - - - - -	3½	94½

Great Bowden. Henry Shuttleworth, Esq.

Slawston. Two miles on *r*, at Holt, C. Neville, Esq.

Hallaton. — Bewick, Esq.

LONDON to BURSLEM, by LEICESTER, BURTON UPON TRENT, and UTTOXETER.

* *To LEICESTER, Leicestershire, p. 174* -	—	98
Cross the river Soar.		
Grooby - - - - -	4	102
Markfield - - - -	3	105
Hugglescote - - - -	4½	109½
Near Ravenstone, l. to Hinckley 13 m.		
Ravenstone - - - -	2½	112
Near Ashby-de-la-Zouch. r. to Loughborough 12⅛ m.; to Hatherne 10; and to Nottingham 20.		
* *ASHBY-DE-LA-ZOUCH* - - - -	3	115
r. to Tamworth 13½ m.		
* *BURTON UPON TRENT, Staffordsh. p. 157* - - - - -	9	124
r. to Derby 11¾ m.; l. to Lichfield 12⅛.		
Cross the Grand Trunk canal.		
Horninglow - - - -	1½	125½
Tutbury - - - - -	3	128½
Cross the Dove river.		
r. to Derby 10½ m.; l. to		
Foston, *Derbyshire* -	3	131½
Aston - - - - -	1½	133

Grooby. On *r*, Thomas Pares, Esq.; and beyond it, on *r*, Earl of Stamford.

Ravenstone. Godolphin, W. Burslem, Esq.

Ashby-de-la-Zouch. The Ruins of the Earl of Huntingdon's Castle, where King James I. quartered, with his whole Court, for many days. About six miles from Ashby-de-la-Zouch, on *r*, at Bradby, Bradby House, Earl of Chesterfield. About a mile to the *l.* of Bradby, Brezencot Hall, W. Nadin, Esq.; and a mile to the *r.* of Bradby, the village of Repton, anciently a large town, and the residence and burial place of several of the Mercian Kings.

Burton-upon-Trent. On *l*, Sinai Park, Earl of Uxbridge.

* Sudbury - - - - -	½	133½
l. to Lichfield 16 *m.*		
¼ *m. beyond Sudbury, r. to Ashborn* 7¼ *m.*		
Dovebridge - - - - -	3½	137
Cross the Dove river, and enter Staffordshire.		
* *UTTOXETER, Staffordshire* - - - -	2	139
l. to Abbots Bromley 6¼ *m.*		
Near Stramshall, r. to Ashborn 10 *m.*		
Stramshall - - - - -	1½	140½
Beamhurst - - - - -	1½	142
Checkley - - - - -	2½	144½
Lower Tean - - - - -	1	145½
Upper Tean - - - - -	¾	146¼
r. to Cheadle 3 *m. London to*		
* *CHEADLE* 149¼ *m.*		
Draycott - - - - - -	1¾	148
l. to Stafford 12 *m.*		
Blithe Bridge - - -	2	150
Cross the Blithe river.		
A little farther, r. to Cheadle 3½ *m.; l. to Stone* 6½.		
Meer - - - - - - -	1½	151½
Lane End - - - - -	1½	153
l. to Stone 7 *m*		
* *LANE DELPH, Market Place* - -	1	154
Cross the Trent and Mersey canal.		
Stoke upon Trent, *the Pottery* - - - -	2¼	156¼
l. to Newcastle under Line 1¼ *m. London to*		

* *NEWCASTLE UNDER LINE* 157½ *m.*		
Cross the Caldon and Grand Trunk canals.		
Vale Pleasant - - -	1¼	157½
A little farther, l. to Newcastle 1½ *m.*		
Cowbridge, T. G. - -	¾	158¼
Cowbridge Pottery - -	¼	158½
Hot Lane - - - - -	½	159
r. to Leek 10¾ *m.*		
BURSLEM, Church -	½	159½
OR,		
* *To NEWCASTLE UNDER LINE, Staffordsh. p.* 162 -	—	149¼
Woolstan - - - - -	1¼	150½
Cross the canal to		
BURSLEM - - - -	¾	151¼

Sudbury. On *r*, Lord Vernon, and the beautiful Parsonage of Rev. Fr. Anson. Beyond, on a fine eminence, Hanbury, Rev. Hugh Bailye. Below, Coton, Ralph Adderley, Esq.

Dovebridge. Lord Waterpark.

Blithe Bridge. On *r*, Caverswall Castle, Hon. B. Grey.

Meer. On *r*, Park Hall, — Parker, Esq.; and on *l*, Longton Hall, Sir John E. Heathcote, Bart.

Stoke. Before, on *l*, Little Fenton, — Weldon, Esq.

Cowbridge. On *l*, Etruria, the House and celebrated Pottery of Josiah Wedgwood, Esq.

LONDON to LEEDS, by LOUGHBOROUGH, NOTTINGHAM, CHESTERFIELD, SHEFFIELD, and BARNSLEY, continued to RIPON and THIRSK, (partly N. M.)

* *To LOUGHBOROUGH, Leicestershire, p.* 174 - - -	—	109
Cotes - - - - - -	1	110
Hoton - - - - - -	2	112
Rempston, *Nottinghamsh*	1½	113½
Cortlingstock - - -	1	114½
Bunny - - - - -	2½	117
Bradmore - - - - -	1	118

Cotes. On *r*, Prestwood, C. J. Pack, Esq.

Hoton. Beyond, on *l*, Stanford Hall, C. V. Dashwood, Esq.

Rempston. On *r*, J Goodere, Esq.; on *l*, Rempston Hall, G. Williams, Esq.; and Castock, Lord Rancliffe.

Bunny. On *r*, Lord Rancliffe; from the hills beyond, on *l*, see Wollaton, Lord Middleton; and on *l*. of Bradmore, see the Woods of Sir Gervas Clifton, at Clifton.

Ruddington - - - - *Near Trent Bridge, r. to Melton Mowbray 17 m.; and to Bingham 7½. London to*	1	119	*Trent Bridge.* On r, at Colwick, on the left bank of the Trent, John Musters, Esq.; and opposite to it, on the right bank, Holm Pierrepont, Lord Newark.
BINGHAM 126½ *m.*			
Trent Bridge - - - Cross the river Trent.	4	123	*Nottingham.* The Castle, Duke of Newcastle. The old Castle was supposed to have been built by William the Conqueror. Here Charles I. set up his standard at the commencement of the civil war. A mile beyond Nottingham, on r, J. Wright, Esq.
* *NOTTINGHAM, Town Hall* - - - *l. to Alfreton 16 m; to Derby 16; and to Ashby-de-la-Zouch 19½.*	1	124	
Red Hill - - - - - Enter Sherwood Forest.	4¼	128¼	*Red Hill.* Two miles beyond, on r, Sherwood Hall, H. Cope, Esq.
The Hutt - - - - - *A mile before Mansfield, l. to Derby 21 m.*	5	133¼	*The Hutt.* On l, Newstead Abbey, Lord Byron.
* *MANSFIELD* - - *r. to Newark 19½ m.; and to Worksop 12; l. to Alfreton 9; and to Matlock 16.*	4¾	138	*Mansfield.* Within a mile, on r, Bury Hill, T. Walker, Esq. On r. of Mansfield, in the road from Mansfield to Worksop, Welbeck, Duke of Portland; Worksop, Duke of Norfolk; Clumber, Duke of Newcastle; and Thoresby, Earl of Manvers.
Pleasley, *Derbyshire* - *r. to Stoney Houghton 1 m.; thence to Bolsover 3½. London to*	3	141	☞ *Fourteen miles post are charged from Mansfield to Worksop, through Welbeck and Worksop Park: the distance is about twelve miles.*
BOLSOVER 145½ *m.*			
Glapwell - - - - -	2	143	*Glapwell.* On r, B. Hallews, Esq.; and at a distance, on an eminence at Bolsover, Bolsover Castle, Duke of Somerset. On l. of Glapwell, Hardwick, partly in Derbyshire and partly in Nottinghamshire, Duke of Devonshire. Here the unfortunate Mary Queen of Scots was for some years imprisoned.
Heath - - - - - -	2	145	*Heath.* About a mile beyond, and a mile to the r, Sutton Hall, Clement Kinnersley, Esq.
Hasland - - - - - *Near Chesterfield, l. to Derby 23¼ m.*	4	149	*Hasland.* About two miles to the l, Wingerworth Hall, Sir Windsor Hunlocke, Bart.
* *CHESTERFIELD, Church* - - - - *r. to Worksop 15 m; l. to Tideswell 16; to Bakewell 13; to Winster 12; and to Matlock 9½.*	1¼	150¼	*Chesterfield.* A mile beyond, on r, the Hill, J. Wilkinson, Esq.
Whittington Common -	1½	151¾	
DRONFIELD, Church	4	155¾	
Greenhill Common -	2	157¾	
Healy, T. G. - - - - -	2½	160¼	
River Sheff - - - - - Enter Yorkshire. *l. to Tideswell 17 m.; and to Chapel in le Frith 20.*	¼	160½	
* *SHEFFIELD, Market Place, Yorkshire* - - *r. to Worksop 19½ m.; l. to Huddersfield 26¼ m.* Cross the river Don.	1¾	162¼	*Little Norton.* On r, Sam. Shore, Esq.; and about half a mile farther, on r, Oaks, W. C. Bagshaw, Esq.

r. to Worksop by Attercliff 18 *m.; to Rotherham* 6 *; and to Tickhill* 16.		
Pitt's Moor - - - - -	1	163¾
Chapel Town - - - -	5	168¼
r. to Rotherham 6 *m.; l. to Huddersfield and Stockport.*		
Wood Hill - - - - -	1¼	169½
Worsborough - - - -	3½	173¼
* Bank Top Inn - - -	1¼	174½
* *BARNSLEY* - - -	1¼	175¾
r. to Doncaster 15 *m.; l. to Stockport* 33 *; a little farther, l. to Huddersfield* 16¼.		
Old Mill Inn - - - -	¾	176½
Cross the Dearn and Dove canal, and the Dearn river.		
Staincross - - - - -	2¾	179¼
New Miller Dam - -	3½	182¾
Sandall - - - - - -	1½	184¼
A mile farther, r. to Doncaster 19 *m.; and to Pontefract* 8 *m.*		
Cross the Calder river.		
* *WAKEFIELD* - -	2	186¼
l. to Huddersfield 13 *m.; to Halifax* 16 *; r. to Selby* 23 *; a little farther, l. to Bradford* 14.		
Newton - - - - - -	1	187¼
Lofthouse - - - - -	2¾	190
Hunslet - - - - -	4	194
Near Leeds, l. to Halifax by Beeston 16 *m.; and to Huddersfield* 15.		
Cross the river Aire.		
* *LEEDS* - - - -	1¼	195¼
r. to Selby 20¾ *m.; to Tadcaster* 14¼ *; l. to Halifax by Bradford* 18 *; to Otley* 10.		
Chapel Allerton - -	2¾	198
Moor Town - - - -	1¼	199½
Alwoodley Gates - -	1¼	200¾
* Harewood - - - -	3	203¾
r. to Tadcaster 11 *m.; l. to Otley* 8.		
Cross the Wharfe river.		
Dun Keswick - - -	1¾	205¼
Spacey House - - -	3	208¼
Near Harrowgate, l. to Otley 10.		

Pitt's Moor. A mile beyond, on *r*, — Greaves, Esq.; and about a mile farther, on *r*, The Grange, Earl of Effingham.

Chapel Town. On *l*, — Parkin, Esq.; and farther to the *l*, in the road to Huddersfield, Wharncliff Lodge, Marquis of Bute; and four miles farther, on *l*, Wortley Hall, James Archibald Stuart Wortley, Esq.

Worsborough. On *l*, F. Edmunds, Esq.

Bank Top Inn. On *r*, Bank Top House, C. Bowns, Esq.; on *l*, Ouzlethwaite, W. Elmhurst, Esq.; and Wentworth Castle, F. T. V. Wentworth, Esq.

Barnsley. About five miles on *l*, Cannon Hall, W. Spencer Stanhope, Esq. Beyond, New Laithes, J. Carr, Esq.

Staincross. On *l*, Woolley Park, Godfrey Wentworth Wentworth, Esq.; about three miles to the *l.* of which is Bretton Hall, T. R. Beaumont, Esq.

New Miller Dam. On *r*, Chevet, Sir Thomas Pilkington, Bart.

Sandall. Near, J. Roberts, Esq.; Kettlethorpe, J. Armitage, Esq.; and Woodthorp, John Wood, Esq. At Sandall, the remains of a Castle, near which the Duke of York, father of Edward IV. was killed; and a seat of the Rev. Thomas Zouch. Beyond Sandall, on *r*, Belle Vue, Dow. Lady Pilkington; on *l*, Lupset Hall, D. Gaskell, Esq.; and half a mile farther, Thornes House, B. Gaskell, Esq.

Wakefield. A Chapel on the Bridge, built by Edward IV. to his father's memory. A mile beyond, on *r*, Old Hall, — Smith, Esq.

Newton. Beyond, on *r*, Hatfield Hall, The Mrs. Kayes; and farther to the *r*, on the bank of the Calder river, Newland Hall, Sir Edw. Smith, Bart.

Loft House. On *l*, Thorpe, Miss Proctor; and a mile farther, on *r*, Methley, Earl of Mexborough. Between Loft House and Hunslet, on *l*, Middleton Lodge, C. Brandling, Esq.

Leeds. Near, on *r*, Temple Newsham, Lady Irvine.

Chapel Allerton. On *r*, Gledhow, John Dixon, Esq.

Harewood. On *l*, Lord Harewood. In the Church of Harewood is a Monument of Lord Chief Justice Gascoigne, who committed the Prince of Wales, afterwards Henry V, to prison, for striking him while on the bench.

ley ; r. to Knaresborough 3¼ m. London to		
**KNARESBOROUGH* 214 *m.*		
* Harrowgate - - -	2¾	211
Killenhall - - - -	2¾	213¾
l. to Otley 11 *m.* Cross the Nid river. *r. to Knaresborough* 4¾ *m.*		
* *RIPLEY* - - - -	1¼	215
l. to Paitley Bridge 9¼ *m. London to*		
PAITLEY BRIDGE 224¼ *m.*		
South Stanley - - -	2½	217½
* *RIPON* - - - -	5¼	222¾
l. to Paitley Bridge 12 *m.; r. to Boroughbridge* 6. Cross the Ure river to		
The Leeming Road -	4¼	227
☞ This is the Carlisle road, and you cross it ¾ m. before York Gate. See p. 183.		
r. to Boroughbridge 6¼ *m.; l. to Catterick* 15¾.		
Baldersby - - - -	1½	228½
Skipton Bridge - - -	1½	230
Cross the Swale river.		
Bushby Stoop - - -	1½	231½
Cross the Great North road. *r. to Boroughbridge* 9½ *m.; l. to Northallerton* 9½.		
Carleton Miniot - -	1½	233
* *THIRSK* - - - -	2½	235½

Harrowgate is a village in the parish of Knaresborough, celebrated for its Medicinal Springs, and is the fashionable resort of much genteel company. The season is from May to Michaelmas.

Ripley. On *l*, Ripley Hall, Sir John Ingleby, Bart.; on *r*, Nidd Hall, Francis Trapps, Esq.

South Stanley. Beyond, on *l*, John Massingberd, Esq.; on *r*, Hollingclose Hall, Rich. Wood, Esq.

Ripon. On *l*, Studley Park, Miss Laurence. The Gardens terminated by Fountains Abbey are well worth visiting; as is Hackfall, a few miles from it, a situation highly romantic and beautiful, belonging to the same Lady.

Leeming Road. On *r*, Newby, Lord Grantham.

LONDON to BOROUGHBRIDGE, by SHEFFIELD, LEEDS, HARROWGATE, and KNARESBOROUGH.

To Spacey House, *Yorkshire, p.* 193 - - -	—	208½
Harrowgate Obelisk -	2½	210¼
l. to Otley 12 *m.; forward to Ripley* 4. *r.* cross the Nidd river to		
**KNARESBOROUGH*	3¼	214
l. to Ripley 4½ *m.; r. to Wetherby* 7½ *; and to York* 18.		
Ferrinsby - - - -	2¾	216¾
Minksip - - - - -	2¾	219½
Entrance of Boroughbridge, r. to Wetherby 12 *m.*		
* *BOROUGH-BRIDGE,* M. H. -	1½	221

Harrowgate. Here are an Assembly Room, Theatre, Billiard Room, Library, &c. Likewise good Inns, Boarding Houses, &c. for the accommodation of visitors, or those who come to drink the Waters. Between Harrowgate and Knaresborough, on *l*, Bilton Hall, John Watson, Esq.

Knaresborough. On the *r*, crossing Knaresborough Bridge, Coghill Hall, Countess Dowager of Conyngham. At Knaresborough, the Castle and Dropping Well. A mile beyond Knaresborough, on *l*, Scriven Hall, Sir T. Turner Slingsby, Bart.

LONDON to SKIPTON, by LOUGHBOROUGH, NOTTINGHAM, MANSFIELD, SHEFFIELD, LEEDS, and OTLEY.

* *To LEEDS, Yorkshire, p.* 198 - -	—	195¼
Headingley - - - - -	2	197¼
Cookridge - - - - -	3½	200¾
A mile farther, r. to Ripley. 2½ m. from Cookridge, l. to Bradford; r. to Ripley.		
* *OTLEY* - - - - -	4½	205¼
r. to Harewood 8 m.; thence to Tadcaster 11.		
Burley - - - - - -	2	207¼
Ilkley - - - - - -	4	211¼
Addingham - - - - -	3	214¼
* *SKIPTON* - - - -	6	220¾

Headingly. Between Headingly and Cookridge, on *l*, New Grange, the Miss Wades; on *r*, Weetwood, Mrs. Wade.

Cookridge. On *r*, Sir John Sheffie'd, Bart.; on *l*, Hosforth Hall, Walter Spencer Stanhope, Esq. Beyond Cookridge, on *r*, Bramhope, C. Smith, Esq.

Otley. Before, on *r*, Farnley Hall, Walter Fawkes, Esq. From Otley Hill a beautiful prospect: see before you Weston, Walter Vavasour, Esq., on the *r.* of Burley.

Burley. Between Burley and Ilkley, across the Wharfe river, on *r*, Denton Hall, Sir Henry Carr Ibbetson, Bart.

Ilkley. On *l*, are two remarkable Cold Baths, near the top of the mountain, much frequented for above half a century. On *r.* of Ilkley, Middleton Lodge, W. Middleton, Esq. This is a very ancient seat, and has been in the possession of the family above 500 years.

Skipton. The Castle, Earl of Thanet.

LONDON to NOTTINGHAM, by BARNET, HATFIELD, HITCHIN, HIGHAM FERRERS, KETTERING, UPPINGHAM, and MELTON MOWBRAY (N. M.); continued to KENDAL, COCKERMOUTH, and WHITEHAVEN, by MANSFIELD, ROTHERHAM, BARNSLEY, HUDDERSFIELD, HALIFAX, SKIPTON, and SETTLE.

* *To* Welwyn, *Hertfordshire, p.* 179 -	—	25
r. to Stevenage 6½ m.; l. to		
Codicote - - - - -	1½	26½
Langley - - - - -	3	29½
* *HITCHIN* - - -	4½	34
r. to Stevenage 5 m.; to Baldock 5.		
Within ½ m. of Shefford, r. to Baldock 8 m.		
* *SHEFFORD, Bedfordshire* - - - -	7	41
Deadman's Cross - -	2	43
Herring Green - - -	3	46
Cotton End - - - -	¼	46¼
Entrance of Bedford, l. to St. Alban's 30 m.; and to Ampthill 8.		
* *BEDFORD* - - -	3¾	50
In the middle of the town, cross the Ouse river.		

Codicote. A mile and a half beyond, on *r*, Knebworth, R. W. Lytton, Esq.; on *l*, the Hoo, Hon. T. Brand.

Hitchin. The Priory, Delmé Radcliffe, Esq. On *l.* of Hitchin, Offley Place, Sir Robert Salusbury, Bart. About one mile and a half beyond Hitchin, on *r*, Ickleford House, T. Cockayne, Esq. About three miles from Hitchin, on *l*, High Down, E. Delmé, Esq.

Deadman's Cross. On *l*, Southill House, Samuel Whitbread, Esq.

Cotton End. Beyond, on *r*, at Cardington, John Whitbread, Esq.

r. to Huntingdon 23½ m.; to St. Neot's 12.			*Clapham.* Between Clapham and Milton, on *l*, Oakley, Duke of Bedford.
Near Clapham, T. G., *l. to Olney 9¾ m.*			
Clapham, T. G. - - -	2½	52½	*Milton.* The Vicarage was endowed, and Alms Houses built, by Sir Edm. Turner, Knt. in 1695.
Milton - - - - -	2¾	55	
Bletsoe - - - - -	1½	56½	*Bletsoe.* Remains of the Castle, belonging to Lord St. John. Near two miles beyond Bletsoe, at Sharnbrook, John Gibbard, Esq.; and a little beyond it, Colworth, a white house, W. Lee Antonie, Esq.
Knotting, *Fox Ale House*	3½	60	
☞ From the Fox Ale House you may turn on the *l.* over Ditchford Bridge, through Finedon and Burton Latimer, to Kettering, leaving Higham Ferrers on *r.*; this road is 2 m. nearer.			*Rushden.* T. Fletcher, Esq. On *l.* of Rushden, Knuston Hall, Lady Cave.
Westwood, T. G. - -	½	60½	*Wellingborough* is seated on the side of a hill, between the river Nen, and the Ise brook; it enjoys a good trade, and is well inhabited.
Rushden, *Church, Northamptonshire* -	3	63½	
Beyond Rushden, l. to Wellingborough 5 m. London to			*Irthlingborough.* Two miles beyond, Earl of Egmont; on *l*, at Finedon, John Gray, Esq.
* *WELLINGBOROUGH 68¾ m.*			
* *HIGHAM FERRERS, Market Cross*	1¼	64¾	*Burton Latimer.* J. Harper, Esq.
r. to Kimbolton 8 m.			
Cross the river Nen.			*Barton Seagrave.* On *r*, Charles Tibbett, Esq.
Irthlingborough, T. G.	1½	66¼	
Irthlingborough, *Cross*	½	66¾	*Kettering.* Three miles on *r*, Boughton House, Lord Montague. Two miles beyond Kettering, and about two miles to the *r*, at Geddington, R. Lockwood Maidwell, Esq.; on *l*, Glendon Hall, Mrs. Booth. A mile farther, and about a mile to the *l*, Rushton Hall, Hon. Mrs. Cockayne.
Near 2 m. farther, r. to Thrapston 7½ m.; l. to Wellingborough by Finedon 3½.			
Burton Latimer, *Church*	4¼	71	
Near Barton Seagrave, r. to Thrapston 7 m.			
Barton Seagrave - -	1¾	72¾	
A mile farther, l. to Wellingborough 6 m.			
* *KETTERING, Cross*	1¾	74½	*Oakley Inn.* On *r*, at Great Oakley, Sir R. de Capel Brooke, Bart.; and on *l*, at Desborough, Charles Joyce, Esq. Beyond Oakley Inn, on *l*, at Ripwell, the Abbey, Thos. Sambroke, Esq.
l. to Market Harborough 11 m.			
Oakley Inn - - - -	4¾	79¼	
r. to Corby 2½ m.; thence to Weldon 1½. London to			
WELDON 83¼ m.			
ROCKINGHAM, Cross	4	83¼	*Rockingham.* Before, on *l*, Carleton, Sir John Palmer, Bart. At Rockingham, the Castle, Lord Sondes. The Forest, which is now divided into par-
l. to Market Harborough 9 m.			
Cross the Welland river, and enter Rutlandshire.			
Caldecot, *Church, Rutlandshire* - - - -	1½	84¾	

* *UPPINGHAM, Market Place* - -	4	88¾	cels, was formerly one of the largest and richest in the kingdom.
r. to Stamford 12¼ *m; and to Peterborough* 22; *l. to Leicester* 21.			*Uppingham.* Beyond, on *l*, at Ayston, George Brydges Brudenell, Esq.
Preston - - - - - -	2	90¾	*Oakham.* On *r*, Burleigh on the Hill, Earl of Winchelsea; at the end of the town, on *l*, — Bullevant, Esq.; and beyond it, Cotsmore, Earl of Lonsdale. Oakham is seated in the centre of a fertile valley, called the Vale of Catmoss, and is a well-built town. Near the Church are the remains of an old Castle. Here is a canal to Melton Mowbray.
Manton - - - - - -	1½	92¼	
* *OAKHAM, entrance of the town* - - -	2½	94¾	
r. to Stamford 11¼ *m.; l. to Loughborough* 10.			
Barnythorpe - - -	1¼	96	
Langham - - - - -	1	97	*Langham.* A mile beyond, on *r*, Whissenden, Earl of Harborough.
Burton Lazars, *Leicestershire* - - - -	5	102	*Burton Lazars.* About a mile before, on *r*, at Stapleford, Earl of Harborough.
r. to Thorpe Arnold 3 *m.; thence to Waltham* 3½. *London to* Waltham 108½ *m.* Cross the Wreak river.			
* *MELTON MOWBRAY, Market Cross*	2¾	104¾	*Melton Mowbray* has a considerable market for Cattle, Hogs, and Sheep. The fine Cheese, called Stilton, is chiefly made in the neighbourhood. At Melton Mowbray, R. Norman, Esq.; and a mile beyond, on *r*, Franc. Lloyd, Esq.
r. to Grantham 16 *m.; l. to Leicester* 15.			
Kettleby - - - -	3	107¾	
Nether Broughton - -	2¾	110½	
Upper Broughton, *Church, Nottinghams.*	¾	111¼	*Broughton.* A mile beyond Upper Broughton, on *l*, F. Morris, Esq.; and three quarters of a mile farther, on *l*, Joseph Darby, Esq.
Plumtree, *Church Lane*	6¾	117½	
Before Trent Bridge, r. to Newark 19 *m.; l. to Loughborough* 15.			
Trent Bridge - - -	4¾	122¼	
Cross the river Trent.			
* *NOTTINGHAM, Town Hall* - - -	1	123¼	*Plumtree.* On *r*, William Hallam, Esq. A mile beyond Plumtree, on *r*, — Neale, Esq.
The Post Office - -	¼	123½	
* *MANSFIELD, p.* 192	13¾	137¼	*Nottingham.* The Castle; see page 192.
Pleasley, *Derbyshire, p.* 192 - - - -	3	140¼	*Mansfield* carries on a considerable trade in Corn and Malt; and has some share in the Stocking manufacture. It is seated on the edge of *Sherwood Forest.*
½ m. farther, l. to Chesterfield 9 *m.*			
Stoney Houghton - -	1	141¼	
Clown - - - - -	6	147¼	
A mile farther, r. to Worksop 6 *m.; l. to Chesterfield* 9; *and to Sheffield* 12¼.			
Knitacre - - - - -	1½	148¾	*Stoney Houghton.* Between Stoney Houghton and Clown, on *l*, Bolsover Castle, Duke of Somerset.
Chesterfield Canal, *Yorkshire* - - -	3½	152¼	*Knitacre.* Beyond, on *l*, Barlborough Hall, C. H. Rhodes, Esq.
A mile before Aughton, r.			

to Worksop 11 *m.*; *l. to Sheffield* 7.		
Anghton - - - - - -	3	155¼
Whiston - - - - - -	2	157¼
Beyond Whiston, r. to Tickhill 10 *m.; l. to Sheffield* 6.		
* *ROTHERHAM* - -	2	159¼
r. to Doncaster 12 *m.; l. to Sheffield* 6.		
Cross the river Don.		
L. to Barnsley by Chapel Town 13½ *m.*		
Greasborough - - - -	1¾	161
Nether Hough - - -	1	162
Wentworth - - - -	2½	164½
Junction of the Road from Sheffield - -	1¼	165¾
l. to Sheffield 8¼ *m.; r. to*		
Worsborough - - -	3½	169¼
* Bank Top Inn - -	1¼	170½
* *BARNSLEY* - - -	1¼	171¾
r. to Doncaster 15 *m.; and to Wakefield* 10½; *l. to Stockport* 33.		
Darton - - - - - -	3	174¾
Bretton - - - - - -	3½	178¼
Midgley - - - - - -	1¼	179½
Cold Henley - - - -	1	180½
Hill Top - - - - - -	½	181
r. to Wakefield 6½ *m.*		
Flockton - - - - - -	¾	181¾
1¼ *m. farther, r. to Wakefield* 8 *m.*		
Lepton - - - - - -	2½	184¼
Highgate Lane - - -	1	185¼
l. to Penistone 9½ *m.*		
Almondbury - - - -	1½	186¾
Cross the Coln river.		
* *HUDDERSFIELD*	2	188¾
r. to Wakefield 13 *m.; l. to Chapel in le Frith* 28; *to Stockport* 28; *and to Manchester* 25½.		
Fixby Hall - - - -	2	190¾
Ealand - - - - - -	3	193¾
r. to Wakefield; *to Leeds* 15. *m.; l. to Rochdale* 15.		
Cross the Calder river.		
Salter Hebble Bridge -	1¼	195
* *HALIFAX* - - -	1¾	196¾
r. to Wakefield 16 *m.; to Leeds*		

Aughton. Within a mile, on *r*, at Aston, Mrs. Verelst.

Whiston. On *l*, Gilthwaite Hall, — Westby, Esq.; and beyond, on *l*, Haworth, Mrs. Westby.

Rotherham. Near, on *r*, Moorgate, Sam. Tucker, Esq. At Rotherham, the extensive Iron and Steel Works of Messrs. Walker. Rotherham, in the time of Leland, was noted for its Iron Work. Beyond, on *r*, at Carr House, J. Fenton, Esq.; on *l*, the Grange, Earl of Effingham. About two miles to the *r.* of Rotherham, Aldwark, J. S. Foljamb, Esq.

Nether Hough. Beyond, on *l*, Wentworth House and Park, Earl Fitzwilliam.

Wentworth. A mile and a half beyond, on *l*, Tankersley Park.

Worsborough. A mile beyond, you have a fine view of Wentworth Castle and Park, F. T. V. Wentworth, Esq.

Bank Top Inn. On *r*, — Fenton, Esq.

Darton. Beyond, on *r*, Birthwaite Hall, M. Shelton, Esq.; and at a distance from the road, on *l*, Cannon Hall, Walter Spencer Stanhope, Esq. Two miles beyond Darton, on *l*, Hague Hall, T. Cotton, Esq.

Bretton. On *l*, Bretton Hall, T. R. Beaumont, Esq.

Flockton. On *r*, the Grange, J. L. Kaye, Esq.

Lepton. Beyond, on *r*, Whitley Hall, R. H. Beaumont, Esq.

Highgate Lane. On *l*, Woodsome Hall, Earl of Dartmouth.

Huddersfield is noted for its Cloth Market.

Fixby Hall. T. Thornhill, Esq.

Halifax is a large handsome town, the streets are good, and the houses are chiefly stone. It is a great market for Stuffs, *viz.* Shalloons, Calamancoes, &c. Here is a large Market-House, called the New-Piece-Hall, as well as several others for particular goods.

by Birstall 15; *and by Bradford* 18¼; *to Bradford* 9 *m.*; *l. to Rochdale* 16½; *and to Burnley* 21½.		
Ovenden - - - - -	1¼	198
Illingworth - - - -	1¼	199½
Denholm Gate - - -	3	202¼
Through Denholm Park to		
Cullingworth - - -	3	205¼
l. to Colne 11 *m.*; *r. to Bradford* 7.		
* *KEIGHLEY* - - -	3½	208¾
r. to Bradford 10 *m.*		
Steeton - - - - -	3	211¾
Eastburn - - - - -	1¼	213
Cross Hill - - - -	¾	213¾
l. to Colne 8 *m.*		
Cross the Aire river and navigable canal.		
Kildwick - - - -	¾	214½
* *SKIPTON* - - -	4¼	218¾
r. to Otley 15 *m.*; *to Harrowgate* 19½; *and to Ripley* 20; *l. to Colne* 10½; *and to Clitheroe* 19.		
Sturton - - - - -	1½	220¼
Thorlby - - - - -	¼	220½
Holme Bridge - - -	1¾	222½
Cross the Leeds and Liverpool canal.		
Gargrave - - - - -	¾	223¼
Cross the Leeds and Liverpool canal, and the Aire river.		
Cold Coniston - - -	2	225¼
Hellifield Cochins - -	3	228¼
Long Preston - - -	2	230¼
* *SETTLE* - - - -	4½	234¾
Cross the river Ribble.		
Giggleswick - - - -	¾	235½
Clapham - - - - -	6	241½
* Ingleton - - - -	4	245½
l. to Lancaster 18¼ *m.*; *r. to Askrigg* 20.		
Thornton - - - -	1	246½
Cowan Bridge, *Lancash.*	3¾	250¼
Within ½ a mile of Kirkby Lonsdale, l. to Lancaster 15 *m.*; *a little farther, r. to Sedbergh* 11.		
Cross the river Loyne.		
* *KIRKBY LONSDALE, Westmoreland*	2¼	252½

Illingworth. On *r*, John Mitchell, Esq.

Steeton. J. B. Garforth, Esq.

Cross Hill On *l*, Carhead, W. Wainman, Esq.

Kildwick. A mile beyond, Hamblethorpe Hall and Park.

Skipton. The Castle, Earl of Thanet.

Sturton. John Atkinson, Esq.

Gargrave. Between Gargrave and Cold Coniston, on *r*, Eshton Hall, Matthew Wilson, Esq.

Hellifield Cochins. Before, on *l*, Hellifield Peel, James Hammerton, Esq.; and about a mile and a half farther to the *l*, at West Halton, Halton Place, Thomas Yorke, Esq.

Settle. Between the Town and the Bridge, on *r*, Marshfield, Mrs. Parker; and farther to the *r*, Langcliffe Hall, Edward B. Dawson, Esq.

Giggleswick. The ebbing and flowing Well; Belle Hill, A. Lister, Esq.; and Beck Hall, Mrs. Backhouse. Three miles beyond Giggleswick, on *l*, Lawkland Hall, John Ingleby, Esq.

Clapham. A mile and a half before Clapham, on *r*, at Astwick, C. Ingleby, Esq., and T. Ingleby, Esq. At Clapham, Christopher Clapham, Esq. Ingleborough Mountain begins at Clapham, and is close on the *r*. all the way to Ingleton; its greatest height is 1760 yards; and beyond Ingleton, farther to the *r*, is Whernside Mountain, 1780 yards high.

Thornton. On *l*, Halstead, Mrs. Foxcroft.

Cowan Bridge. Near, on *r*, Hipping Hall, Edward Tatham, Esq. At Cowan Bridge, C. Picard, Esq. On *r*. of Cowan Bridge, at Leek, George Welsh, Esq.

Kirkby Lonsdale. On *r*, at Casterton, Casterton Hall, C. Wilson, Esq.

Kearswick - - - - -	1	253½
Old Town - - - - -	2	255½
Old Hutton - - - - -	4¼	259¾
Chapel House - - -	¼	260½
Entrance of Kendal, l. to Lancaster 22 *m.*		
Cross the Ken river.		
* *KENDAL* - - -	4	264½
r. to Appleby 23¾ *m.; and to Penrith* 26; *l. to Millthorpe* 7; *and to Ulverston* 21.		
Gate Side - - - - -	2¼	266¾
l. to Bowness 6¼ *m. London to*		
Bowness 273½ *m.*		
Staveley - - - - - -	2¾	269½
Garth Chapel - - -	1½	271
Pandrig - - - - - -	1½	272½
Trout Beck Bridge - -	2	274½
Cross the Trout Beck.		
Kitty Gills - - - -	1½	276
* Low Wood Inn - -	1	277
* *AMBLESIDE* - -	1½	278½
Through Rydal Park to		
Rydal - - - - - - -	1¾	279¾
Dunmail Raise Stones -	4½	284¼
Enter Cumberland.		
Wyntburn Chapel, *Cumberland* - - -	1½	285¾
Thurlspot - - - - -	2¼	288
Smalthwaite Bridge -	1	289
Cross the Greta river.		
Causeway Foot - - -	2½	291½
* *KESWICK* - - -	2	293½
r. to Penrith 17⅛ *m.*		
Portincastle - - - -	1½	295
Cross the Derwent river.		
Brathwaite - - - - -	1½	296½
Lorton - - - - - -	5	301½
* *COCKERMOUTH* -	4	305½
r. to Carlisle 26½ *m.*		
Cross the Cocker river.		
r. to Dovenby 2¼ *m.; thence to Ellenborough* 3½; *thence to Maryport, or Ellenfoot* 1½. *London to*		
* *MARYPORT or ELLENFOOT* 313 *m.*		
Little Clifton - - -	5	310½
r. to Great Clifton 1 *m.;*		

Kendal. The ruins of the Castle in which Catherine Parr, the sixth wife of Henry VIII. was born.

Stavely. Beyond, on *r*, Wreston Hall.

Pandrig. Beyond, on *r*, Orest Hall. On Winander Mere, on *l*, Rayrigg, Rev. J. Fleming: and about 2 m. to the *l.* of Pandrig, opposite Bowness, Belle Isle, J. C. Curwen, Esq. From Pandrig by Low Wood, to Ambleside, you pass along the banks of the Winander Mere, the most extensive Lake in England; it is about 10 m. in length, and about a m. broad in the widest part, and in one place 222 feet deep; it abounds with Trout, Perch, Pike and Eels, and is noted for its fine Char.

Trout Beck Bridge. On *l*, Colgarth, Bishop of Llandaff.

Low Wood. A very good Inn on the margin of Winander Meer, of which from the Bowling Green you have one of the most magnificent views.

Rydal. Near, Rydal Hall, Sir D. Fleming, Bart. Here are two Cascades, the smaller of which, from the Summer-House, is truly beautiful. From Rydal the road passes on the beautiful Lakes of Rydal and Grassmere, and afterwards by Thurle or Leathes Water at the foot of the Helvellyn Mountain, 3,324 feet perpendicular.

Dunmail Raise, is a Heap of Stones, raised or thrown up by Dunmail, King of Cumberland, at the boundary. This Pass into Cumberland is generally called *Raise Gap.*

Thurlspot. On *l*, on Thurle Mere, Dale Head,—Leathes, Esq.

Keswick. On *l*, is the Derwent Water, 3 m. long and 1½ m. broad, containing several little islands. In Keswick Lake, on Pocklington Island, Col. Peachey. Borrowdale, to the south of the Derwent water, contains mines of fine Black Lead. Near Keswick is Skiddaw, one of the most remarkable Mountains in the Kingdom, being 3,270 feet perpendicular.

Cockermouth. On *r*, Ann's Hill, John Friends, Esq. In the road to Maryport, at Dovenby, Dovenby Hall, L. D. Ballantine, Esq. On *r.* of Dovenby, at Tallentire, Wm. Brown, Esq.

Maryport. On *r*, Nether Hall, H. Sen-

thence to Stainburn 1; *thence to Workington* 1. *London to*		
* *WORKINGTON* 313½ *m.*		
l. to Crossbarrow - -	¾	311¼
Winscales - - - -	2	313¼
Near Distington, r. to Workington 3 *m.*		
Distington, *end of* - -	2¼	315½
Moresby - - - -	2	317½
* *WHITEHAVEN* -	2	319½

OR,

* *To KENDAL, Westmoreland, p.* 177 -	—	261¾
* *WHITEHAVEN, as p.* 200, *and the adjoining column* - -	55	316¾

house, Esq. Maryport is better known to the country people by the old name of Ellenfoot. When Mr. Senhouse got it made a Market, he called it Maryport, in compliment to his wife.

LONDON to SOUTHWELL, by NOTTINGHAM.

* *To NOTTINGHAM, Nottinghamsh. p.* 192	—	124
Or, p. 197, 123¼ *m.*		
Red Hill - - - -	4¼	128¼
l. to Mansfield 9¾ *m.; r. to*		
Oxton - - - - -	4¾	133
Within a mile of Southwell, l. to Mansfield 10½ *m.*		
* *SOUTHWELL* - -	5	138

OR,

* *By NEWARK, see p.* 181 - - - - -	—	132½

Southwell. Before, on *l*, Norwood Park, Sir Richard Sutton, Bart. At Southwell, the ruins of a grand Palace, which belonged to the Archbishops of York.

LONDON to STAMFORD, by HIGHAM FERRERS, THRAPSTON, and OUNDLE.

* *To HIGHAM FERRERS, Northamptonshire, p.* 196 - -	—	64¾
Cross the river Nen.		
Irthlingborough, T. G.	1½	66¼
l. to Kettering 8¼ *m.; r. to*		
Little Addington - -	2	68¼
Great Addington - -	1¼	69½
Woodford - - - -	1¼	70¾
Near Thrapston, l. to Kettering 9¼ *m.*		
* *THRAPSTON* - -	2½	73¼
r. to Huntingdon 16½ *m.*		
Thorp Waterville - -	2½	75¾
A mile farther, r. to Kimbolton 10½ *m.*		
Barnwell St. Andrews	3½	79¼
Cross the river Nen to		
* *OUNDLE* - - -	2	81¼
Cross the river Nen.		
Tansor - - - - -	1¾	83
Cross the river Nen.		
Fotheringhay - - -	1½	84½
Nassington - - - -	2	86½
Yarwell - - - - -	1	87½
* Wandsford - - -	1	88½
r. to Peterborough 8 *m.; l. to Uppingham* 14.		
Road Side - - - -	¾	89¼
White Water, T. G. -	2¾	92
Cross the Welland river to		
* *STAMFORD, Lincolnshire* - - - -	2	94

Thrapston. On *r*, Drayton House, Lord Viscount Sackville; and beyond it, at Sudborough, Sir Wm. Pulteney, Bart.

Thorp Waterville. Between Thorp Waterville and Barnwell, on *l*, at Lilford, Lord Lilford.

Fotheringhay. The ruins of the Castle, where Mary Queen of Scots was beheaded. On *r.* of Fotheringhay, at Elton, Earl of Carysfort.

Stamford. Within a mile, Burleigh House, Marquis of Exeter: see p. 180 for a farther description.

LONDON to WIRKSWORTH, through DERBY and KEDLESTON (N. M.), continued to MANCHESTER, by MATLOCK, BAKEWELL, and CHAPEL IN LE FRITH.

* *To DERBY, Derbyshire, p.* 174 - -	—	120	*Derby.* A mile and three quarters from Derby, on *l*, F. N. C. Mundy, Esq.
½ *m. beyond Derby, r. to Belper* 7¼ *m.*			
Kedleston Inn - - -	3¼	129¼	*Kedleston Inn.* Half a mile beyond, on *l*, the Lodge to Kedleston Hall, Lord Scarsdale; a most capital modern house.
Through Kedleston Park to			
Weston under Wood Inn	3	132¼	
2¼ *m farther, l. to Ashborn* 7½.			
Cross Hands Inn - -	2½	134¾	*Bateman Bridge.* Three quarters of a mile beyond, on *l*, a Cotton Mill belonging to Mr. Sykes.
r. to Belper 4½ *m.; l. to Ashborn* 7.			
The Black Swan - -	2	136¾	*Cromford.* Near, at Willersley, Rich. Arkwright, Esq.; and at Wood End, near Cromford Bridge, P. Nightingale, Esq.
Bateman Bridge - -	1½	138¼	
Wall Brook Bridge -	1½	139¾	
WIRKSWORTH, Town Hall - - -	¼	140	*Matlock* is a large straggling village, built in a romantic style, and beautifully situated on the steep side of a mountain, and on the left bank of the Derwent river. It has two large Baths, the waters of which, though tepid, are not so warm as those of Buxton.
l. to Ashborn 9 *m.; r. to Alfreton* 9¾.			
Cromford - - - - -	2	142	
l. to Matlock Bath 1 *m.; thence over Matlock Bridge to Matlock* 2; *or, r.*			
Cross the Derwent river to			
* Matlock - - - - -	2	144	*Rowsley.* A mile and a half beyond, on *r*, Haddon Hall, Duke of Rutland; and about two miles to the *l*, Stanton Hall, B. Thornhill, Esq.
Near Darley, l. to Winster 3 *m. London to*			
WINSTER 150 *m.*			
Darley - - - - - -	3¼	147¼	*Bakewell.* About two miles on *r*, Chatsworth, a magnificent seat of the Duke of Devonshire. Here Mary Queen of Scots was imprisoned 17 years.
Near the Derwent river, r. to Chesterfield 9 *m.*			
Cross the Derwent river.			
Rowsley - - - - -	2½	149½	
* *BAKEWELL* - -	3¼	152¾	*Ashford.* Beyond, on *r*, about two miles from the road, Hassop, Francis Eyre, Esq. At Ashford, on *r*, J. Barker, Esq. About a mile beyond Ashford, on *r*, at Great Longston, Longston Hall, Robt. Wright, Esq.
l. to Ashborn 15 *m.; r. to Sheffield* 17.			
Ashford - - - - -	1¾	154½	
l. to Leek 17½ *m.*			
Cross the river Wye.			
Little Longstone - -	1	155½	
Wardlow - - - -	2¼	157¾	*Castleton* is a noted village at the foot of a rock, above 250 feet high, on which are the remains of a Castle, ascribed to William Peverel, natural son of the Conqueror. In the neighbourhood of Castleton are three wonders of the Peak, *viz.* the Devil's Arse, Mam Tor, and Elden Hole.
Wardlow, T. G. - -	½	158¼	
r. to Chesterfield 14½ *m.*			
Road to Tideswell -	1¾	160	
r. to Sheffield by Great Hucklow 16½ *m.; and to Castleton, a cross road,* 4½. *London to*			
Castleton 164½ *m.*			

l. to Tideswell ½ *m. London to*			*l. to Macclesfield* 9½ *m.*
TIDESWELL 160½ *m.*			* *STOCKPORT*, M. H. 2¾ 180½
New Dam - - - -	3½	163½	Cross the Mersey river to
Sparrow Pit - - -	2	165½	**MANCHESTER*.M.H.
Cross the Peak Forest canal.			*Lancash. p.* 175 & 176 6¾ 187¼
r. to Sheffield through Castleton 19 *m.*			
Near Chapel in le Frith, r. to Huddersfield 28 *m.*			*Tideswell.* At this place is a Well that ebbs and flows two or three times in an hour after heavy rains. It is reckoned one of the wonders of the Peak.
* *CHAPEL IN LE FRITH* - - - -	2	167½	*Chapel in le Frith.* On *l*, Bank Hall, S. Fritn, Esq.; and on *r*, Stodard, Rev. W. Bennet.
Near Whaley, l. to Buxton 5½ *m.; a little farther, l. to Macclesfield* 10 *m.*			
* Whaley Bridge - -	3½	171	*Whaley Bridge.* On *l*, at Taxall, R. P. Jodrell, Esq.
Cross the Goyt river, and enter Cheshire.			*Disley.* On *l*, Lyme Hall, Thomas Legh, Esq.
Disley, Ram Inn, Chesh.	3¼	174¼	*Bullock Smithy.* On *r*, Torlington Lodge, J. Legh, Esq.
Hoo Lane - - - -	1¾	176	
* Bullock Smithy, *Sun*	1¾	177¾	

LONDON to WIRKSWORTH, by BELPER, (N. M.)

* *To DERBY, Derbyshire, p.* 174 - -	—	126
½ *m. beyond Derby, l. to Wirksworth by Kedleston* 13½ *m.*		
½ *m. before Duffield, r. to Chesterfield* 19½ *m.*		
Duffield - - - - -	5	131
Hopping Mill Inn - -	1½	132½
BELPER - - - -	1¼	133¾
½ *m. farther, l. to Ashborn* 11 *m.*		
Cross the river Derwent.		
Belper Lane End, *Bull's Head* - - -	1¾	135½
Wirksworth Moor, *the 12th Mile-stone* - -	3½	139
☞ This Mile-stone is marked 12 m. from Derby, 1 from Wirksworth, and 139 from London; so that to pass through Belper from Duffield is about a mile circuitous.		
The Guide Post - -	¼	139¼
r. to Matlock by Matlock Bath 5½ *m.; l. to*		
WIRKSWORTH, Town Hall - - -	1	140¼

☞ *By the Mile-stones, from Derby to Duffield is* 4½ *m.; thence to Belper Lane End, leaving Belper to the r,* 4 *m.; thence to the Guide Post on Wirksworth Moor* 3¾ *m.; thence to Cromford* 2¼ *m.; to Matlock Bath* 1 *m., and to Matlock* 2 *m.; thence to Manchester, p.* 202 *and* 203, *is* 43¼ *m.; from London to Manchester* 186¾ *m.*

Derby. A mile beyond, and half a mile to the *r*, Darley Hall, Robert Holden, Esq.; and half a mile farther to the *r*, — Evans, Esq. Two miles and a half from Derby, on *l*, at Allestry, J. Girardot, Esq.

Duffield. John Balguy, Esq. A mile beyond Duffield, on *l*, J. Strutt, Esq.; and a little farther, on *r*, a Cotton Mill belonging to J. Strutt, Esq.

Belper. Half a mile beyond, on *l*, near Belper Bridge over the Derwent, the House and Mill of G. B. Strutt, Esq.

Half a mile beyond the 11th Mile-stone, on *l*, Alderwaslee, Francis Hurt, Esq.

LONDON to BUXTON, by DERBY and ASHBORN, continued to STOCKPORT and MANCHESTER.

* *To DERBY, Derbyshire, p.* 174 - - -	—	126
* *ASHBORN, p.* 174 *and* 175 - - - -	13¼	139¼
Sandy Brook - - -	1	140¼
Bentley - - - - -	1½	141¾
A mile farther, l. to Cheadle 13 *m.*		
New Inn - - - - -	2¾	144½
2 m. farther, r. to Pike Hall 2 *m.; thence to Winster* 3. *London to* WINSTER 151½ *m.*		
* Newhaven Inn - -	3¾	148¼
r. to Bakewell 7¼ *m.; and to Winster* 5.		
Near Hurdlow House, r. to Bakewell 6¼ *m.; l. to Longnor* 3.		
Hurdlow House - -	4¾	153
Over Street - - - -	1	154
2½ m. farther, r. to Bakewell 9½ *m.; l. to Longnor* 3.		
* Buxton - - - - -	5¼	159¾
r. to Tideswell 7 *m.; l. to Leek* 12; *to Congleton* 16; *and to Macclesfield* 10.		
White Hall - - - -	2¾	162½
Shall Cross Mill - -	3	165½
r. to Chapel in le Frith 2½ *m.; l. to Macclesfield* 10.		
* Whaley Bridge - -	¾	166¼
Cross the Goyt river, and enter Cheshire.		
* *STOCKPORT,* M. H. *Cheshire, p.* 203 - -	9½	175¾
Cross the Mersey river to		
* *MANCHESTER,* M. H. *Lancash. p.* 175 & 176	6¼	182½

Sandy Brook. Mrs. Gibson.

Bentley. A mile beyond, on *r*, at Tissington, — Fitzherbert, Esq.

Winster is a small Market Town, in the neighbourhood of the rich Mines of Lead, and contains many Cottages, scattered on a Hill.

Buxton is much resorted to in the summer: see page 170, for a farther account.

LONDON to CHESTERFIELD, by DERBY, (N. M.)

* *To DERBY, Derbyshire, p.* 174 - - -	—	126
Through Derby, r. to Nottingham 16 *m.; l. to Ashborn* 13¾.		
Allestry, *Church* - -	2¼	128¼
Duffield, *Church* - -	2¼	130½
½ m. farther, l. to Wirksworth 9 *m.*		
Cross the Derwent river.		
Bargate - - - - -	2½	133
A mile farther, l. to Ashborn 12¾ *m.; r. to Nottingham* 17.		
Heage, T. G. - - -	3¼	136¼
Cross the Cromford canal.		
* Peacock Inn - - -	3¾	140
l. to Wingfield 1 *m.; r. to Alfreton* 2. *London to* ALFRETON 142 *m.*		
Higham, *Market Place, (disused)* - - - -	2	142

☞ *The adjoining road is measured from All Saints Church, Derby.*

Derby. Through Derby, on *r*, J. Gisborne, Esq. A mile beyond Derby, and half a mile to the *r*, Darley Hall, Robt. Holden, Esq.; and half a mile farther, on *r*, — Evans, Esq.

Allestry. On *l*, J. Girardot, Esq.

Duffield. John Balguy, Esq.

Heage. Between the 12th and 13th Mile-stone, on *l*, Wingfield Castle, — Halton, Esq.

Peacock Inn. Opposite, on *l*, Alfreton Hall, Rev. C. Morewood.

Higham. On *l*, Ford House, John Holland, Esq.; and Ogston, William Tarbutt, Esq.

Stretton, *entrance of* - *r. to Mansfield* 9½ *m.; l. to Matlock* 6½.	1½	143¼	* *CHESTERFIELD, Church* - - - -	4½	150¼
Clay Cross, T. G. - -	1½	144¾			
Tupston, *end of* - - *l. to Bakewell; r. to Mansfield.*	1	145¾	*Tupston.* Beyond, on *l*, Wingerworth Hall, Sir W. Hunloke, Bart.		

LONDON to SKIPTON, by MANCHESTER, BURY, HASLINGDEN, and CLITHEROE.

* *To MANCHESTER, Lancashire, p.* 176 -	—	186	*Cheetham.* Beyond, on *l*, Broughton Hall, S. Clowes, Esq.
Cheetham - - - - *A little farther, r. to Rochdale* 10 *m.*	1¾	187¾	*Great Heaton.* On *r*, Heaton Hall, Earl of Wilton.
Great Heaton - - -	2¼	190	*Bury.* Within half a mile of Bury, at Raddivel, — Starkie, Esq. About two miles from Bury, Springside, Sir William Clerke, Bart.
Whitefield - - - - Cross the river Roch.	2	192	
* *BURY* - - - - -	3	195	*Haslingden.* A mile beyond, across the canal, Carter Place, J. Taylor, Esq.
Walmsley - - - -	2	197	*Accrington.* On *l*, Accrington House, J. Peele, Esq.; and about a mile farther, on *l*, Dunken Hall, Lord Petre. About two miles beyond Accrington, on *r*, Clayton Hall, R. G. Lomax, Esq.
Shuttleworth - - - *r. to Burnley* 10 *m.* Cross the river Irwell.	3	200	
HASLINGDEN - - *r. to Burnley* 7½ *m.; l. to Blackburn* 7. *London to* *BLACKBURN* 211 *m.* Cross the Haslingden canal.	4	204	
Accrington - - - - *1½ m. farther, r. to Burnley* 8 *m.; l. to Blackburn* 4. Cross the canal.	4	208	*Cook Bridge.* On *r*, Read Hall, J. Hilton, Esq.
Cook Bridge - - - Cross the Calder river.	3¼	211¼	*Whalley.* Before Whalley, on *r*, Clerk Hill, Sir J. Whalley Gardiner, Bart At Whalley, on *l*, — Curbon, Esq Three miles beyond Whalley, on *l* Standen Hall, J. Aspinall, Esq.
Whalley - - - - - *l. to Blackburn* 6½ *m.; and to Preston* 14.	1¼	212½	
* *CLITHEROE* - -	4½	217	*Clitheroe.* Clitheroe Castle, Duke of Buccleugh.
Chatburn - - - -	1	218	*Sawley.* The Abbey.
Sawley, *Yorkshire* - -	2	220	*Gisburn.* On *l*, Gisburn Park, Lord Ribblesdale.
Gisburn - - - - -	4	224	
West Marton - - -	5	229	*West Marton.* Marton Hall, R. Hebert Esq.; and Gledstone, Rev. Mr. Roundell.
Church Marton - - -	1	230	
Broughton - - - - Cross the river Aire, and the navigable canal to	2½	232½	*Broughton.* Broughton Hall, Stephen Tempest, Esq. Beyond Broughton on *l*, Thornton, John Kaye, Esq.
* *SKIPTON* - - -	3	235½	

LONDON to SKIPTON, by MANCHESTER, HASLINGDEN, BURNLEY, and COLNE.

To HASLINGDEN, Lancashire, p. 205 -	—	204	*Leave Haslingden to the l, and turn on r. to*		
Near Crawshaw Booth, r. to Bury 10 *m.*			Crawshaw Booth - -	5	205
Crawshaw Booth - -	2	206	* *SKIPTON, Yorksh. as in the adjoining column* - - - - -	22¼	227¼
Goodshaw Chapel - -	½	206½			
2½ *m. farther, r. to Rochdale* 12 *m.*					
Within a mile of Burnley, l. to Blackburn.			*Crawshaw Booth.* Near, Sunny Side, — Marriott, Esq.		
Cross the Haslingden canal.					
* *BURNLEY* - - -	5	211½	*Burnley.* On *r*, Townley Hall, Charles Towneley Standish, Esq. On *l.* of Burnley, Gawthorp Hall, R. Shuttleworth, Esq.		
r. to Rochdale by Todmerden 18½ *m.; to Halifax* 21½.					
Little Marsden - - -	3	214½	*Little Marsden.* On *l*, on the banks of the Calder river, Carr Hall, T. Clayton, Esq.		
Great Marsden - - -	2	216½			
COLNE - - - - -	1½	218	*Great Marsden.* On *r*, Marsden Hall, R. W. Walton, Esq.		
A mile farther, r. to Bradford 17 *m.*					
Tom's Cross - - -	4	222	*Colne.* Near, Heirs House, Abr. Hargreaves, Esq. On *l.* of Colne, Alkincoats, T. Parker, Esq.		
Carleton, *Yorkshire* -	4½	226½			
Cross the Aire river.					
* *SKIPTON* - - -	1¾	228¼	*Carleton.* Before, on *l.* Broughton Hall, Stephen Tempest, Esq. At Carleton, P. Garforth, Esq.		
OR,					
To Shuttleworth, *Lancashire, p.* 205 - -	—	200	*Skipton.* The Castle, Earl of Thanet.		

LONDON to SKIPTON, by MANCHESTER, ROCHDALE, BURNLEY, and COLNE.

			Cheetham. Two miles and a quarter beyond Cheetham, on *l*, Heaton Hall, Earl of Wilton.
* *To MANCHESTER, Lancashire, p.* 176 -	—	186	*Middleton.* About a mile before Middleton, on *r*, Alkerington Hall, Lady Lever, relict of Sir Ashton Lever, late proprietor of the Leverian Museum. On *l.* of Middleton, Hopwood Hall, Edw. Gregg Hopwood, Esq. About a mile beyond Middleton, on *r*, at a distance from the road, Royton Hall, Joseph Radcliffe, Esq.
Cheetham - - - -	1¾	187¾	
A little farther, l. to Bury 7½ *m.; r. to*			
Middleton - - - -	4¾	192½	
Cross the Rochdale canal.			
Trub Smithy - - -	3	195½	*Rochdale.* About a mile and a half before Rochdale, on *r*, Castleton, Thos. Smith, Esq.; and a little farther, on *r*, Castle Meer, John Walmsley, Esq. On *l.* of Rochdale, Palinge, John Royds, Esq.; and a little farther, on *l*, Brown Hill, James Royds, Esq.; on *r*, Fox Holes, John Entwistle, Esq. Rochdale is situated in a vale, at the
Cross the Rochdale canal, and the Roch river to			
* *ROCHDALE* - -	3	198½	
r. to Halifax 12½ *m.; and to Burnley by Todmerden* 18½.			

Whitworth	3	201½	Todmerden	4½	207½
Bacap	4	205½	*r. to Halifax 12 m.*		
5½ m. farther, l. to Haslingden 5 m.			Holme	5½	212¾
Cross the Haslingden canal.			* *BURNLEY*	4¼	217
* *BURNLEY*	8	213½	* *SKIPTON, Yorksh.*		
* *SKIPTON, Yorksh.*			*p. 206*	16¾	233¾
p. 206	16¾	230¼			
OR,					
* *To ROCHDALE, Lancashire, p. 206*	—	198½			
Stubley	2	200½			
A little farther, r. to Halifax 13 m.					
Hundersfield	2½	203			
Cross the Rochdale canal four times.					

foot of the Yorkshire hills, and its manufactories, which consist of Bays, Serges, and other Woollen goods, extend ten miles north of the town.

Whitworth. Within a mile and a half of Whitworth, on *l*, Healy Hall, J. Chadwick, Esq.

Burnley. On *r*, Townley Hall, Charles Townley Standish, Esq.

LONDON to CHORLEY, by MANCHESTER and BOLTON.

To Irlam on the Height, *Lancashire, p. 176*	—	189½	☞ *Here you join the road from Manchester through Hulton to Chorley; see p. 176.*		
l. to Wigan 15½ m.; and to Chorley by Hulton and Houghton 18¼.			* *CHORLEY, p. 176*	2½	208½
Pendlebury	1	190½			
Clifton	1¼	191¾			
Farnworth	2¾	194½			
Great Lever	1½	196			
* *BOLTON*	1½	197½			
l. to Newton 13 m.					
Halliwell	2½	200			
Horwich Moor	1¾	201¾			
Horwich	1¼	203			
Smithy Bridge	½	203½			
Headless Cross	1	204½			
Cross the Leeds and Lancaster canals to					
Nightingale House	1½	206			

Pendlebury. On *r*, Clifton Hall, — Gaskell, Esq.

Clifton. Between Clifton and Farnworth, on *r*, — Cross, Esq.

Bolton is a populous town, and has considerable manufactories of Fustians, Counterpanes, Dimities, Muslins, &c.

Great Lever. On *r*, Birch House, Col. Rasbotham. At Great Lever, on *r*, Lever Hall, — Bridgman, Esq.

Halliwell. Near, on *r*, Harpers, R. Dewhurst, Esq.

Headless Cross. On *r*, Rivington Hall, — Andrews, Esq.

LONDON to BROUGH, by LANCASTER, KIRKBY LONSDALE, SEDBERGH, and KIRKBY STEPHEN.

* *To LANCASTER, Lancashire, p. 177*	—	240	
Caton	5	245	
Claughton	2	247	

Lancaster. About four miles to the *r.* of Lancaster, Quarrmoor Park, Chas. Gibson, Esq. At the 3d Mile-stone, on *r.* of the road from Lancaster to Hornby, East Park Hall, Lord Clifford, which commands a noble prospect of the Vale, and the river Loyne, with Hornby Castle and Church, and the mountain of Ingleborough in the

* Hornby	2	249
Melling	1¼	250¼
Tunstall	1¾	252
Kirkby Lonsdale, *road r. to Settle* 17¼ *m.; l. to Kirkby Lonsdale, across the river Loyne,* ¼ *m. London to*	2½	255
* *KIRKBY LONSDALE, Westmoreland,* 255½ *m.*		
Casterton	1½	256½
Middleton	4	260½
New Bridge	2½	263
Enter Yorkshire.		
1¼ *m. farther, l. to Kendal* 9¼ *m.*		
**SEDBERGH, Yorksh.* *r. to Askrigg* 22 *m.*	2½	265½
Rother Bridge	5	270½
Cross the Rother river.		
Ravenstone Dale, *Westmoreland*	3½	274
2¼ *m. farther, l. to Kendal* 21¼ *m.; and to Orton* 10.		
KIRKBY STEPHEN *r. to Askrigg* 18 *m.; to Richmond* 33.	4½	278½
Brough Sowerby	3½	282
* *BROUGH*	1¼	283¼

distance. Ingleborough is said to be the highest mountain in England, except Whernside, being 1760 yards above the level of the Sea. Horaby Castle was once the seat of Lord Monteagle, now of John Marsden, Esq.

Hornby. On *l*, T. Parke, Esq.

Melling. On *r*, Wennington Hall, Robert Hesketh, Esq. A mile beyond Melling, on *r*, the ruins of Thurland Castle.

Tunstall. Beyond, on *r*, Burrow Hall, T. Fenwick, Esq.

Casterton. On *l*, Casterton Hall, W. C. Wilson, Esq. Three miles beyond Casterton, on *l*, Grimes Hill, Wm. Moore, Esq.

Sedbergh. Between two and three miles to the *l*, Ingmire Hall, J. Upton, Esq.

Kirkby Stephen. Within two miles, on *r*, Wharton Park, Earl Lonsdale. On *r*, of Kirkby Stephen, Hartley Castle, Sir J. Chardin Musgrave, Bart.

LONDON to APPLEBY, by KENDAL and ORTON, with a Branch to KIRKBY STEPHEN.

* *To KENDAL, Westmoreland, p.* 177	—	261½
Lambrigg	6½	268
Grayrigg	½	268¾
Low Borrow Bridge	3	271¾
Cross the river Loyne.		
Tebay	2	273¾
r. to Killath 3 *m.; thence to Cold Beck* 4; *thence to Kirkby Stephen* 4½. *London to*		
KIRKBY STEPHEN 285¼ *m.*		
Cross Orton Common to		
ORTON	2	275¾
Cross Orton Moor, and Ravensworth and Meaburn Moors to		
Hough	8	283¾
Burwalls	1	284¼
* *APPLEBY*	1	285¾

Grayrigg. On *l*, Shaw End, A. Shepherd, Esq.

Orton. John Burn, Esq.

Kirkby Stephen is situated near the skirts of the hills, which divide Westmoreland from Yorkshire. It has a manufactory of Stockings, and its Church is a handsome structure.

Appleby stands on the Roman military highway, which crosses the county of Westmoreland, from Stainmoor on the east, to Cumberland on the west, and was formerly a Roman station. Its Castle, belonging to the Earl of Thanet, is of great antiquity, in which Parliaments have been held. The town, which is the only borough in the county, consists but of one street, and is almost encompassed by the river Eden.

LONDON to KENDAL, by MILLTHORPE.

* *To BURTON, Westmoreland, p.* 177 -	—	251
l. to Holme - - - -	1½	252½
Cross the Beelo river, and the Lancaster canal.		
MILLTHORPE - -	3	255½
Haversham - - - -	1	256½
Cross the river Ken.		
Syzergh - - - - -	3¼	259¾
* *KENDAL* - - -	4	263¾

Millthorpe. On *l*, Dallam Tower, Daniel Wilson, Esq. The navigation of the river Ken being obstructed by a cataract near its mouth, Millthorpe is the only port in Westmoreland; and hence the Westmoreland Slates are sent to Liverpool, London, Hull, &c.

Haversham. A mile beyond, on *l*, Leven Hall, Dow. Viscountess Andover.

Syzergh. Beyond, Syzergh Park, Chas. Strickland, Esq.; to the *l.* of which is Brig Steer Park.

LONDON to RAVENGLASS.

To MILLTHORPE, Westmoreland, above	—	255½
Cross the Ken and Winster rivers to		
Linsdale, *Lancashire* -	6	261½
CARTMEL - - -	3½	265
Holker - - - - -	2	267
Cross the Leven Sands to		
* *ULVERSTON* - -	5	272
l. to Linnal 2½ m.; thence to Dalton 1½. London to DALTON 276 m.		
Kirkby - - - - -	6	278
Broughton in Furness -	3½	281½
Duddon Bridge - - -	½	282
Cross the Duddon river, and enter Cumberland.		
RAVENGLASS, Cumberland - - - -	8½	290½
OR,		
* *To ULVERSTON, Lancashire, above* -	—	272
l. to Linnal - - - -	2½	274½
Kirkby Ireleth - - -	3	277½
Cross the Duddon Sands to		
Millam, *Cumberland* -	3½	281
Whitbeck - - - -	5	286
Bootle - - - - -	3	289
Park Nook - - - -	3½	292½
RAVENGLASS - -	4	296½
OR,		
* *To LANCASTER, Lancashire, p.* 177 -	—	240
Slyne - - - - -	2¾	242¾

Linsdale. On *l*, Castle Head, — Wilkinson, Esq.

Cartmel. A handsome Gothic Church. On *r*, — Birch, Esq.; and a little farther, on *l*, — Sunderland, Esq.

Holker. On *r*, Holker Hall, Lord Geo. Cavendish.

Ulverston. Near, Furness Abbey, founded in 1127, and remarkable for having been the landing place of Lambert Simnel of Ireland, in the reign of Henry VII. The principal Inns at Ulverston are kept by the Guides, who regularly pass the Sands to and from Lancaster, every Sunday, Tuesday, and Friday. On *l.* of Ulverston, the Priory, W. Braddyl, Esq; and a mile beyond it, Bardsea Hall, — Gale, Esq,

Kirkby. A magnificent seat of the family of that name.

Millam. On *r*, Sir Hedworth Williamson, Bart.

Bootle. A mile before, on *l*, Bar Field, — Gibson, Esq. A mile and a half beyond Bootle, on *r*, Seaton Hall, — Herbert, Esq.

Ravenglass. Near, on *r*, Muncaster House, Lord Muncaster. Ravenglass is seated on an inlet of the Irish Sea, between two small rivers, the *Mite* and the *Esk*. The town is well-built, and has a good Harbour.

Turn on *l*, cross the Lancaster canal to		
Hest Bank - - - -	1	243¾
If the tide be out, cross the Sands to		
Carter, *or* Guides House	7¼	251
CARTMEL - - -	2¾	253¾

☞ *Thence to Ulverston, &c. as in the preceding page, being* 11¼ *m. nearer to each of the places, than by Burton and Millthorpe.*

LONDON to WHITEHAVEN, by CARTMEL, continued to MARYPORT.

To CARTMEL, Lancashire, as above -	—	253¾
Or, by p. 206, 265 *m.*		
Broughton - - - -	2	255¾
Staveley - - - - -	2½	258¼
r. to Kendal 10¾ *m.; l. to*		
Newby Bridge - - -	1	259¼
Cross the Leven river.		
A mile farther, l. to Dalton 13¾ *m.*		
Finsthwaite - - - -	2½	261¾
Highdale Park - - -	3	264¾
HAWKSHEAD - -	2½	267¼
Wastdale, *Cumberland*	12½	279¾
EGREMONT - - -	13	292¾
* *WHITEHAVEN* -	5	297¾
Moresby - - - -	2	299¾
Distington - - - -	2	301¾
1½ *m. farther, r. to Cockermouth* 8½ *m.*		
* *WORKINGTON* -	4	305¾
r. to Cockermouth 8 *m.*		
Flimby - - - - -	3	308¾
* *MARYPORT, or ELLENFOOT* - -	2	310¾
OR,		
To HAWKSHEAD, Lancashire, above -	—	267¼
Wastdale, *Cumberland*	12½	279¾
Enerdale - - - -	9	288¾
* *WHITEHAVEN* -	5	293¾
OR,		
To RAVENGLASS, Cumberland, p. 209	—	290½
Carleton - - - - -	2¾	293¼
Ponsonby - - - -	5½	298¾
Cross the Calder river.		
EGREMONT - - -	4½	303¼
* *WHITEHAVEN* -	5	308¼

MARYPORT, as in the adjoining column	13	321¼
OR,		
* *To KENDAL, Westmoreland, p.* 177 -	—	261¾
l. to Bonning Yate - -	3	264¾
Quakers' Meeting - -	2¾	267¼
Bowness - - - - -	3¼	270¼
Ferry over Winander Meer to		
Claife, *Lancashire* - -	1½	272¼
HAWKSHEAD - -	3	275¼
EGREMONT, Cumb. as in the adjoining col.	25½	300¾
* *WHITEHAVEN* -	5	305¾
* *MARYPORT, as in the adjoining column*	13	318¾

Whitehaven is seated on a creek of the Irish Sea, and is noted for its trade in Pit-coal and Salt. The Coal Mine in the neighbourhood is said to run a considerable way under the sea. A good trade is carried on from this place to Ireland, Scotland, Chester, Bristol, and the West-Indies.

Workington is seated on the Derwent, over which there is a Stone Bridge. Great quantities of Coals are exported from this place, in the neighbourhood of which is a large Iron Foundery. Here Mary Queen of Scots landed, when she took refuge in England.

Carleton. Between Carleton and Ponsonby, on *l*, at Calder, Seascale Hall.

Ponsonby. On *l*, G. Stanley, Esq.; and on *r*, Calder Abbey, J. Senhouse, Esq.

Bowness. From Bowness, a beautiful view of Winander Meer, and Mr. Curwen's Island and House. See also the view from a Building across the Ferry, erected by the Rev. Mr. Braithwaite, called *Belle Vue*; and about three miles farther you pass the Esthwaite Lake.

LONDON to IREBY, by KESWICK, continued to WIGTON.

* *To KENDAL, Westmoreland, p. 177* -	—	261¾
**AMBLESIDE, p. 200*	14	275¾
* *KESWICK, Cumberland, p. 200* - - -	15	290¾
l. to Penrith 7¼ m.		
Crosthwaite - - - -	¾	291½
l. to Cockermouth 11¼ m.		
Little Crosthwaite - -	3½	294¾
High Side - - - -	2	296¾
Orthwaite - - - -	2½	299¼
Uldale - - - - -	2	301¼
r. to Penrith 19 m.; to Carlisle 17; l. to Cockermouth 9½.		
IREBY - - - - -	1¼	302¾
* *WIGTON* - - -	5¼	308¼

Crosthwaite. Beyond Little Crosthwaite, on *l*, between the road and the Bassenthwaite Water, Mirehouse, T. Storey, Esq. The Bassenthwaite Lake is formed by the Derwent, and is nearly four miles long and one mile broad.

Ireby. Between Ireby and Wigton, on *l*, at a considerable distance from the road, Brayton House, Sir W. Lawson, Bart.; on *r*, Clea Hall, Sir H. Fletcher, Bart.

LONDON to WIGTON, by PENRITH, continued to HOLME ABBEY.

* *To PENRITH, Cumberland, p. 184* - -	—	283½
Hutton - - - - -	5½	289
4½ m. beyond Hutton, l. to Hesket Newmarket 3¼ m. London to HESKET NEWMARKET 296¾ m.		
Sebergham Bridge - -	7½	296½
Cross the Caldew river.		
1¼ m. farther, r. to Carlisle 9½ m.; l. to Cockermouth 17.		
Rosley - - - - -	3	299½
* *WIGTON* - - -	5	304½
Ware Bridge - - -	2	306½
Cross the Waver river.		
Holme Abbey - - -	4	310½

Hutton. On *r*, Hutton Hall, J. Huddleston, Esq.; and farther to the *r*, Hutton Park, Sir F. Vane, Bart. On *l.* of Hutton, Graystock Park and Castle, Duke of Norfolk.

Sebergham. Beyond, on *l*, Warnell Hall, — Denton, Esq.; and about three miles to the *r*, Rose Castle, Bishop of Carlisle. Here Edward I. lodged in his expedition to Scotland, and dated his writs for summoning a Parliament, *apud le Rose.* A mile beyond, Holme Hill, T. Holmes, Esq.

Rosley. Between Rosley and Wigton, on *l*, Clea Hall, Sir H. Fletcher, Bart.; and on *r*, about three miles from the road, Crofton Place, Sir John Briscoe, Bart.

Holme Abbey, otherwise called Holme Cultram, was founded by David I. King of Scotland. At the Norman conquest this part of the country was a large forest.

LONDON to HALTWHISTLE, by PENRITH.

* *To PENRITH, Cumberland, p. 184* - -	—	283½
Cross the river Eden.		
Longwathby - - - -	4½	288
Melmerby - - - -	4	292
Hartside Cross - - -	3¾	295¾
ALDSTONE - - -	6½	302¼
r. to Hexham 20 m.		

Penrith. Between Penrith and Longwathby, on *r*, before you cross the Eden river, Eden Hall, Sir John Chardin Musgrave, Bart.

Longwathby. On *r*, Skirwith Abbey, J. Yates, Esq.

Melmerby. On *l*, Melmerby Hall, — Pattison, Esq.; on *r*, Gate Hall, ——

Whitley, *Northumberl.*	2¾	305	Featherston Castle - -	3½	312½
Thornhope - - - -	1¾	306¾	*HALTWHISTLE* -	2½	314¾
Knaresdale - - - -	2	308¾			
Cross the South Tyne.			*Whitley.* Whitley Castle.		

LONDON to HALTWHISTLE, by BERNARD CASTLE.

* *To* Greta Bridge, *Yorkshire, p.* 184 -	—	242½	Eglestone - - - -	4½	251
2½ *m. farther, l. to Brough* 16½ *m.; r.*			Middleton in Teesdale -	3	254
Cross the Tees to			Harwood - - - -	9	263
**BERNARD CASTLE, *Durham* - - - -*	4	246½	Carrigillgate, *Cumberl.*	4½	267½
☞ Or you may pass over Mr. Morritt's private Bridge, near Atholstone's Abbey, to Bernard Castle, which will save above ½ a mile.			*ALDSTONE* - - -	3½	271
			HALTWHISTLE, Northumberl. above -	12½	283½
			Greta Bridge. On *r*, Rokeby Park, J. B. S. Morritt, Esq.		
			Eglestone. Eglestone House, William Hutchinson, Esq.		

LONDON to OAKHAM, by HATFIELD, BIGGLESWADE, and KIMBOLTON.

To Eaton Socon, *Bedfordshire, p.* 179 -	—	55	Dean - - - - - -	1½	84½
Cross Hall - - - -	1½	56½	Harringworth - - -	4	88½
r. to Huntingdon 8¼ *m.; to Stamford* 32½ *m.; and to Peterborough* 24¼.			Cross the Welland river, and enter Rutlandshire.		
Hailweston, *Huntingdonshire* - - - -	1	57½	Glayston, *Rutlandshire*	2½	91
Stoughton Highway, T.G.	2¾	60¼	Manton - - - - -	3	94
Stonely - - - - -	2	62¼	*l. to Uppingham* 3½ *m.*		
**KIMBOLTON, Duke of Manchester's Seat*	1	63¼	* *OAKHAM, entrance of the town* - - -	2½	96½
l. to Higham Ferrers 8 *m.*			*Stoughton Highway.* On *l*, Major Burns and Lord Ludlow; on *r*, Gains Hall, Sir J. Duberley, Bart.		
Great Catworth - -	4½	67¾	*Kimbolton.* On *l*, Duke of Manchester.		
A mile farther, r. to Huntingdon 11 *m.; l. to Thrapston* 5½. *London to*			*Clapton.* Sir Booth Williams, Bart.		
**THRAPSTON, Northamptonshire, 73¼ m.*			*Lilford.* Lilford Hall, Lord Lilford.		
			Dean. Dean Park, Earl of Cardigan.		
Molesworth - - - -	2½	70	*Harringworth.* Near, Harringworth Park,		
Clapton, *Northamptonsh.*	2¾	72¾	*Manton.* On *l*, at Martinsthorpe, Earl of Denbigh.		
Near Lilford, r. to Oundle 3½ *m.*			*Oakham.* Catmos Lodge, G. Noel, Esq. On *r.* of Oakham, Burleigh on the Hill, Earl of Winchelsea; and beyond it, at Cotsmore, Earl of Lonsdale.		
Lilford - - - - -	2¾	75½			
Cross the river Nen.					
Pilton - - - - -	½	76			
Benefield - - - -	3¾	79¾			
Dean Thorpe - - -	3¼	83			

LONDON to OUNDLE, by KIMBOLTON, continued to KING'S CLIFF.

To Clapton, *Northamptonshire, p.* 212 - -	—	72¾	*Barnwell.* Barnwell Castle, Duke of Buccleugh.
Barnwell St. Andrews Cross the river Nen.	3½	76¼	*Oundle* is seated on the west bank of the river Nen, over which are two Bridges.
* *OUNDLE* - - - *r. to Peterborough* 12¾ *m.; to Stamford* 12¾.	2	78¼	The town is well built, and the Church is a handsome structure.
Cotterstock - - - - Cross the Willow brook.	2	80¼	*Apethorpe.* Apethorpe Hall, Earl of Westmoreland.
Wood Newton - - - Cross the Willow brook.	2½	82¾	*King's Cliff.* On *l*, Blatherwick Hall, H. O'Bryen, Esq.; Laxton Hall, Lord Carberry; and Fineshade, Hon. J. Monckton.
Apethorpe - - - -	1½	84¼	
KING'S CLIFF - -	1½	85¾	

LONDON to HIGHAM FERRERS, by KIMBOLTON.

			OR,		
* *To KIMBOLTON, Huntingdonsh. p.* 212	—	63¼	*To* Stoughton Highway, *Huntingdonsh. p.* 212	—	60¼
Tilbrook, *Bedfordshire*	1½	64¾	*l. to* Great Stoughton -	½	60¾
Chelveston, *Northamptonshire* - - - -	4½	69¼	Perton Hall, *Bedfordsh.*	3	63¼
* *HIGHAM FERRERS* - - - -	2	71¼	Yielden - - - - -	5	68¾
			* *HIGHAM FERRERS, Northumptons.*	3½	72¼

LONDON to LINCOLN, by STAMFORD, COLTERSWORTH, and ANCASTER.

To Coltersworth, *Lincolnshire, p.* 181 -	—	102	*r, is part of the old Roman road called High Street, and is only used as a summer road to Lincoln.*
Woodnook - - - -	5	107	
Cold Harbour - - -	3	110	
Londonthorpe - - -	1¼	111¼	*Coltersworth.* About two miles beyond, on *l*, Easton, M. Cholmondeley, Esq.
Ancaster - - - -	4	115¼	*Londonthorpe.* On *l*, Belton, Lord Brownlow; and a little farther, on *l*, Syston Park, Sir John Thorold, Bart.
Baynard's Leap - - *r. to Sleaford* 6½ *m.; l. to Newark* 13.	2¾	118	*Ancaster* is an ancient Roman village, formerly called *Crococalana*, abounding with antiquities. In the Churchyard are the figures of two priests cut in stone.
☞ A little before the Green Man Inn, you join the road to Lincoln, by Sleaford.			
* Green Man, *Inn* -	9	127	*Green Man.* Two miles and a half before, on *l*, at Wellingore, Col. Neville. On *l.* of the Green Man, at Coleby, Gen. Bertie and Col. B. Bromhead.
Dunston Pillar - - - *Entrance of Lincoln, l. to Newark* 15¼ *m.*	1¾	128¾	*Dunston Pillar.* Beyond, on *r*, at Nocton, Earl of Buckinghamshire; and on *l*, at Harmstone, S. Thorold, Esq.
* LINCOLN - - -	6½	135	*Lincoln.* Within a mile, on *r*, at Canwick, Col. Sibthorpe.

☞ *The above road, from a little beyond Coltersworth to within* 2½ *m. of the Green Man Inn, where you turn to the*

LONDON to LINCOLN, by NEWARK.

* *To NEWARK, Nottinghamshire, p.* 181	—	124½
Winthorpe *Lane* - - *l. to Winthorpe ½ m.; thence to Gainsborough 22¾.*	2	126¼
Halfway House, *Lincolnshire* - - - -	6	132¼
Brace Bridge - - - Cross the Witham river.	6	138¼

Entrance of Lincoln, r. to Sleaford 16¼ m.

* LINCOLN - - -	2¼	140½

Winthorpe. On *l*, Winthorpe Hall, R. Pocklington, Esq. About two miles farther, on *l*, at Langford, Langford House, — Chaplain, Esq.

LONDON to GAINSBOROUGH, by NEWARK, continued to BURTON UPON STRATHER.

* *To NEWARK, Nottinghamshire, p.* 181	—	124½
Winthorpe - - - -	2	126½
Langford - - - -	1½	127¾
Collingham - - - -	2	129¾
Besthorpe - - - -	2	131¾
Girton - - - - -	1¼	133
Newton, *Lincolnshire r. to Lincoln* 11 *m.; l. to Tuxford* 7½*; and to East Retford* 13.	5½	138½
Torksey - - - - -	3½	142
Marton - - - - -	2	144
Knaith - - - - -	2	146
Lea - - - - - -	1	147
* *GAINSBOROUGH, Black Moor's Head r. to Spital Inn* 10 *m.; l. to Bawtry* 12*; and to East Retford* 10¼.	2	149
Morton - - - - -	1½	150½
East Stockwith - - -	1½	152¼
Susworth - - - -	6½	158¾
East Butterwick - -	1¼	160
Burringham - - -	3½	163½
Gunhouses - - - -	1½	165
Flinborough - - -	3½	168½
BURTON UPON STRATHER - -	3	171½

☞ *The foregoing road runs along the right bank of the Trent.*

Winthorpe. Winthorpe Hall, R. Pocklington, Esq.

Langford. Langford House, — Chaplain, Esq.

Girton. Between Girton and Newton, on *r*, at Thorney, Geo. Neville, Esq.

Newton. Beyond, on *r*, at Kettlethorpe, Sir Wharton Amcotts, Bart.

Torksey. On *r*, Stow Park, ——.

Marton. Beyond, on *r*, Burton, Wm. Hutton, Esq.

Knaith. H. Dalton, Esq.

Lea. Rev. Sir Charles Anderson, Bart.

Gainsborough is a place of considerable importance. As the Trent is here navigable for vessels of burthen, this town serves as a place of import and export for the northern parts of the county of Lincoln, and for the adjoining parts of Nottinghamshire. Here is a handsome Stone Bridge across the Trent.

East Butterwick. Beyond, on *l*, across the Trent, Temple Bell Wood, Wm. Johnson, Esq.

Flinborough. Between Flinborough and Burton upon Strather, on *r*, at Normanby, W. R. Wilson, Esq.

Another Road to Burton upon Strather.

* *To GAINSBOROUGH, Lincolnsh. above* - - - - -	—	149
Blyton - - - - - -	3½	152½
Scotton - - - - -	3½	156
Scotter - - - - -	1¼	157¼

Messingham - - - -	2½	159¾	Flinborough - - - -	2½	167½
Ashby - - - - -	2¼	162	*BURTON UPON*		
Frodingham - - - -	3	165	*STRATHER* - -	3	170½

LONDON to CROWLE, by NEWARK, and GAINSBOROUGH.

* *To GAINSBOROUGH, Lincolnsh. p.* 214 - - - -	—	149	Belton - - - - - -	2	161¾
Morton - - - - -	1½	150½	Crowle - - - - -	5	166¾
East Stockwith - - -	1¾	152¼			
Cross the river Trent.					
WestStockwith, *Notting.*	½	152¾			
Along the left bank of the Trent to					
Owston, *Lincolnshire* -	4	156¾			
Epworth - - - - -	3	159¾			

West Stockwith and the four following towns, are situated in the Island of Axholme, formed by the Trent, the Idle, and the Don.

Belton. Beyond, on *r*, Temple Bell Wood, William Johnson, Esq.; and about two miles farther, on *l*, Hirst, Cornelius Stovin, Esq.

LONDON to SHEFFIELD, by NEWARK and WORKSOP.

* *To NEWARK, Nottinghamshire, p.* 181	—	124¼	Kelham - - - - -	2¼	126½
Cross the river Trent.			*l. to Southwell* 6 *m.; and thence to Mansfield* 11½*; or to Mansfield by Hockerton* 16¾.		
r. to Tuxford 13 *m.*					
Knesall - - - - -	7	133½	Ompton - - - - -	1	134½
Wellow - - - - -	1½	136	* *OLLERTON* - -	1¼	137¼
Cross the river Maun.					
☞ Here you may turn on *r.* to Palethorp 2½ m.; and pass through Thoresby and Clumber Parks to Worksop; distance about 6½ m.					
Budby - - - - -	3	140¼			
Cross the river Meden.					
Carburton - - - - -	2	142¼			
* *WORKSOP* - - -	3¾	146			
l. to Chesterfield 15 *m.*					
Cross the Chesterfield canal.					
r. to Tickhill 9 *m.*					
Gateford - - - - -	2	148			
South Anston, *Yorksh.*	4	152			
Todwick - - - - -	1¾	153¾			

Kelham. On *l*, Kelham Hall, George Sutton, Esq. About four miles beyond Kelham, on *l*, at Beesthorpe, Thomas Bristow, Esq.

Wellow. On *l*, Sir Francis Molyneux; and about a mile farther to the *l*, Rufford, Hon. John Lumley Saville.

Ollerton. Beyond, on *l*, at Edwinstow, Dr. Oakes, — Boothby, Esq., and — Mills, Esq. Between Ollerton and Budby, on *r*, Thoresby Park, Earl of Manvers.

Carburton. On *r*, Clumber Park, Duke of Newcastle; and near two miles farther, on *l*, Welbeck Abbey, Marquis of Titchfield.

Worksop. On *l*, Worksop Manor, Duke of Norfolk. The old house was built in the reign of Henry V. It was burnt down in 1764, and rebuilt with greater magnificence. At Worksop, the ruins of the Abbey.

Gateford. Beyond, on *l*, Shire Oak, J. Hewit, Esq.

South Anston. On *l*, Keveton Park, Duke of Leeds.

Conduit Hill - - -		¾	154¼
Aston - - - - -		1	155¼
¼ *m. farther, r. to Rotherham* 5 *m.; l. to Mansfield* 17.			
Cross the Rother river.			
Hansworth - - - -		4	159½
Darnal - - - - -		2	161½
Attercliffe - - - -		1	162½
r. to Rotherham 4½ *m.*			
Cross the Don river.			
* *SHEFFIELD* - -		1½	164

Conduit Hill. On *r*, at Laughton, John Hatfield, Esq. Laughton is remarkable for its fine Spire.

Aston. On *l*, a seat of the late Earl of Holderness, Mrs. Verelst.

Hansworth. On *l*, Bramley Hall, Rich. Swallow, Esq.

Attercliffe. G. Milner, Esq.

LONDON to DONCASTER, by NEWARK, WORKSOP, and TICKHILL.

* *To WORKSOP, Nottinghamshire, p.* 215		—	146
Cross the Chesterfield canal.			
l. to Sheffield 18 *m.; to Rotherham* 16*; r. to Blyth* 6.			
London to BLYTH 152 *m.*			
Carlton - - - - -		3¼	149¼
Goldthorpe - - - -		2¾	152
TICKHILL, Yorksh. -		3	155
r. to Bawtry 4 *m.; l. to Rotherham* 11.			
Wadworth - - - -		3	158
Loversall - - - -		1	159
Balby - - - - -		2	161
l. to Rotherham 10½ *m.*			
* *DONCASTER* - -		1½	162½

Carlton. Carlton Hall, R. Ramsden, Esq. On *l.* of Carlton, Walling Wells, Sir T. W. White, Bart. Near two miles beyond Carlton, on *l*, Langold, H. G. Knight, Esq.

Goldthorpe. Near, on *l*, between Letwell and Firbeck, Park Hill, — Fenton, Esq. Beyond Goldthorpe, on *l*, Sandbeck Park, Earl of Scarborough.

Tickhill. Tickhill Castle, F. Lumley, Esq.

Wadworth. Near, on *l*, at Wilsick, — Hyde, Esq. Beyond Wadworth, on *l*, Mrs. Wordsworth.

Loversall. On *r*, H. J. Overton, Esq.

LONDON to SEDBERGH, by BOROUGHBRIDGE and ASKRIGG.

To York Gate, *Union Inn, Yorksh. p.* 183		—	213
2½ *m. farther, r. to Catterick* 12½ *m.*			
At the T. G., turn short on the *l.* to			
Nosterfield - - - -		7	220
Cross the Ure river.			
* *MASHAM* - - -		3½	223½
Low Ellington - - -		2½	226
Jervoise, *or* Jervaux Abbey - - - -		2½	228½
East Witton - - -		2	230½
Cover Bridge - - -		½	231

Nosterfield. On *l*, Tanfield Hall, Earl of Aylesbury.

Masham. On *l*, Swinton Park, W. Danby, Esq. Masham has a manufactory for Cloth on the river Ure.

Jervoise, or Jervaux Abbey, are several extensive Ruins; and near them, Kilgrim, or the Devil's Bridge, built by the Monks.

Cover Bridge. Here Wensley Dale begins; it is very extensive, abounds with Game, and has a great variety of Minerals, Lime-stone, Coal, &c.; it is decorated with ancient Ruins and Cataracts, and its appearance is venerable and romantic.

l. to Middleham 1 *m. London to*		
MIDDLEHAM 232 *m.*		
Cross the Cover river.		
Ulshaw Bridge - - -	¼	231¼
Cross the Ure river.		
Spennythorne - - -	1¾	233
Harnby - - - - -	1	234
Leyburn - - - - -	1	235
Wensley - - - - -	1	236
r. to Richmond 9 *m.*		
Redmire - - - - -	3½	239½
r. to Richmond 11 *m.*		
Carperby - - - -	2½	242
* *ASKRIGG* - - -	4½	246½
A mile farther, l. to Lancaster 38½ *m.*		
Within ½ *m. of Hardrow, l. to Hawes* ¼ *m. London to*		
HAWES 252¼ *m.*		
Hardrow - - - - -	5½	252
Thwaite Bridge - - -	3	255
r. to Cranbury Hall, Westmoreland 6 *m.; thence to Pendragon Castle* 1½; *thence to Nateby* 2½; *and thence to Kirkby Stephen* 1½. *London to*		
KIRKBY STEPHEN 266¼ *m.*		
Cross the Ure river.		
Little Town - - - -	5	260
Smorthwaite Bridge -	1	261
Morthwaite Bridge -	2	263
* *SEDBERGH* - -	3½	266½

Spennythorne. William Chaytor, Esq. On *r.* of Spennythorne, Burton Hall, Rev. C. Wyvill.

Leyburn. Entering this place, on *l*, John Yarker, Esq.; leaving it, on *r*, — Thornborough, Esq.

Wensley. Beyond, on *r*, Bolton Hall, Lord Bolton. One of the owners of this place, who was Chancellor to Richard II, obtained a licence to make a Castle of his Manor-house adjoining to this village, and to make its Parish Church Collegiate.

Redmire. On *l*, Swinethwaite Hall, Mrs. Anderson.

Caperby. On *l*, at Asgarth, at Hardrow, at Askrigg, and in Bishop's Dale, are some remarkable Falls of Water.

Thwaite Bridge. About a mile beyond, you enter Gars Dale, which continues till within a mile of Sedbergh.

Sedbergh. Within two miles of Sedbergh, Ingmire Hall, John Upton, Esq.

LONDON to ASKRIGG, by HALIFAX, SKIPTON, and SETTLE.

* *To SETTLE, Yorkshire, p.* 199 - - -	—	234¾
r. to Great Stainforth -	2½	237
Fardale - - - - -	2½	239½
Horton - - - - -	1	240½
New Houses - - -	1	241½
Old Inge - - - - -	2½	243¾
Bainbridge - - - -	13½	257¼
Cross the Ure river.		
* *ASKRIGG* - - -	1½	258¾

Horton. Beyond, you have Pennigant Hill, on *r*, 1740 yards high; and Ingleborough Hill on *l*, 1760 yards high.

Old Inge. Three miles farther you enter the road from Lancaster, through Hornby and Ingleton, to Askrigg, and turn on the *r.* at the 12th Mile-stone from Settle, and just beyond the 26th from Lancaster. Beyond the 28th Mile-stone on Cam Hill, you may turn on the *l*, through Hawes to Bainbridge, a circuitous route.

LONDON to MARKET WEIGHTON, by Bawtry, Thorne, and Howden.

* *To BAWTRY, Yorkshire, p.* 182 - - -	—	153
Rossington Bridge - -	4½	157½
Cross the Torne river.		
l. to Doncaster 4¼ *m.; r. to*		
Armthorp - - - -	3	160½
Hatfield - - - - -	3½	164
Cross the Stainforth and Keadby canal.		
* *THORNE* - - -	4	168
New Bridge - - - -	4½	172½
Cross the Dutch river.		
Rocliffe - - - - -	2¼	174¾
Armyn - - - - -	3¼	178
* Booth Ferry - - -	1½	179½
Cross the Ouse river.		
* *HOWDEN* - - -	1¾	181¼
r. to Hull by South Cave 24½ *m.*		
Burland - - - - -	1¾	183
Howden Grange - -	1¼	184¾
Welham Bridge - - -	1½	186¼
Cross the Foulner river.		
Holme - - - - -	2	188¼
1½ *m. farther, r. to North Cave; l. to Pocklington* - 9½ *m. London to*		
* *POCKLINGTON* 197¾ *m.*		
* *MARKET WEIGHTON* - - - - -	5	193¼

Hatfield. The Chase is famous for Deer Hunting, and there are many entrenchments near the town.

Thorne. John Ellison, Esq.

Holme. Between Holme and Pocklington, on *l*, Melbourne Hall, Sir Hen. Vavasour, Bart.

Market Weighton. On *l*, Londesborough, Duke of Devonshire; on *r*, Houghton, Philip Langdale, Esq.

LONDON to SNAITH and SELBY, by Bawtry, continued to CAWOOD.

* *To THORNE, Yorkshire, above* - - -	—	168
New Bridge - - -	4½	172½
Cross the Dutch river.		
Tunbridge - - - -	1	173½
l, cross the river Don to		
* *SNAITH* - - - -	1½	175
l. to Pontefract 12½ *m.*		
Cross the Aire river.		
Carleton - - - - -	2	177
Camblesforth - - -	1¾	178¾
Over Camblesforth Moor to		
Botany Bay Inn - -	2¾	181½
Cross the Selby canal.		
* *SELBY* - - - -	1½	183
l. to Leeds 20¼ *m.*		
Wistow - - - - -	2	185
Cawood - - - - -	2½	187½

Tunbridge. On *l*, after you cross the Don river, Cowick Hall, Lord Visc. Downe.

Carleton. On *r*, T. Stapleton, Esq.

Camblesforth. On *r*, J. Pryce, Esq.

Selby is situated on the Ouse, and is a place of some trade. William the Conqueror built an Abbey here, and the Abbots sat in Parliament. Selby was the birth-place of Henry I.

Cawood. The Castle. Cawood had formerly a market on Wednesday. About two miles from Cawood, across the Wharfe river, Nun Appleton, Sir Wm. Milner, Bart.

LONDON to SKIPTON, by DONCASTER, WAKEFIELD, and BRADFORD.

To Red House, *Yorksh.* *p.* 182	—	167	*Red House.* On *l*, at Hutton Pagnell, St. Andrew Ward, Esq.
l. to North Elmsall	4	171	*North Elmsall.* Near, Elmsall Lodge, H. Fane, Esq. Beyond North Elmsall, on *r*, at Badsworth, Badsworth Hall, J. P. Neville, Esq.; about two miles farther, on *r*, beyond High Ackworth, Ackworth Park, Dowager Countess of Mexborough.
Wragby	5	176	*Wragby.* On *r*, Nostel Park, late Sir Rowland Wynn, Bart.
Foldby	1	177	*Foldby.* On *r*, at Sharleston, Earl of Westmoreland; on *l*, at Crofton, Crofton Hall, Sir Henry Wilson, Bart.
1½ *m. farther, r. to Pontefract* 5½ *m.*			
Within a mile of Wakefield, l. to Barnsley 9 *m.*			
Cross the river Calder.			
* *WAKEFIELD*	5	182	
r. to Leeds 9 *m.; l. to Huddersfield* 13; *and to Halifax* 16.			
East Ardsley	3½	185½	
Tingley	1½	187	*Tingley.* J. Wood, Esq.; and about a mile beyond, on *l*, Hawley Hall, late Duke of Montague.
Near Brunclif, r. to Leeds 5 *m.; l. to Huddersfield* 10½; *and to Halifax* 10.			
Brunclif	2¾	189¾	
Adwalton	1	190¾	
Wisket Hill	1½	192½	*Wisket Hill.* On *r*, Tong Hall, T. Plumbe, Esq.
Dudley Hill	1½	194	*Dudley Hill.* On *l*, at Bierly, Bierly Hall, J. Cranshawe, Esq.
r. to Otley 10 *m.*			
* *BRADFORD*	2	196	*Bradford.* In the neighbourhood of Bradford are extensive Iron and Cannon Founderies. Between Bradford and Cottingley, on *r*, at Heaton, J. Field, Esq.
r. to Leeds 9¾ *m.; l. to Halifax* 9.			
Near Cottingley, l. to Colne 16 *m.*			
Cottingley	3¾	199¾	
Cottingley Bridge	1	200¾	
Cross the Aire river.			
BINGLEY	1¼	202	*Cottingley.* On *r*, H. Wickham, Esq.
Cross the Aire river.			
* *KEIGHLY*	4¼	206¼	*Bingley.* A mile beyond, on *l*, J. A. Busfield, Esq.
l. to Halifax 12 *m.*			
Steeton	3	209¼	*Steeton.* J. B. Garforth, Esq.
Eastburn	1¼	210½	
Cross Hill	¾	211¼	*Cross Hill.* On *l*, Car Head, William Wainman, Esq.
l. to Colne 8 *m.*			
Cross the Aire river.			
Kildwick	¾	212	*Kildwick.* Beyond, Hamblethorpe Hall and Park.
* *SKIPTON*	4¼	216¼	*Skipton.* The Castle, Earl of Thanet.

LONDON to DURHAM, by BOROUGHBRIDGE, CATTERICK, and BISHOP AUCKLAND.

To The Three Tuns Inn, *Yorksh. p.* 184 - -	—	233
r. to Darlington 8 m.; l. to Bernard Castle 13.		
Cross the Tees to		
* Pierce Bridge, *Durham*	6½	239½
r. to Darlington 4¾ m. l. to Bernard Castle 12¼; a little farther, r. to Durham through Heighington 19¾.		
Within 2 m. of West Auckland, r. to Darlington 7½ m.		
West Auckland - - -	6½	246
l. to Bernard Castle 11¼ m.; to Wolsingham 10; and to Jedburgh by Witton le-Wear 76¼.		
* *BISHOP AUCKLAND* - - - -	3	249
☞ *Five miles farther you join the road to Durham through Heighington, and at the end of about another mile you come into the road from Darlington to Durham.*		
Sunderland Bridge - -	6½	255½
Cross the river Wear.		
* DURHAM - - -	3½	259
OR,		
* *To* Pierce Bridge, across the Tees, *Durham, above* - - - - - -	—	239½
l. to Durham by Bishop Auckland 19½ *m.*		
Heighington - - -	5½	244¾
Elden - - - - - -	3¾	248½
A mile farther, r. to Windlestone; l. to Howlish Hall and Bishop Auckland.		
Merrington - - - -	3	251½
☞ *About 2½ m. farther, you join the road to Durham through Bishop Auckland; r. to*		
Sunderland Bridge - -	4	255½
Cross the river Wear.		
* DURHAM - - -	3½	259

☞ *The adjoining road from Boroughbridge to Durham, which is always in good repair, is preferred by many travellers to the Northallerton road.— The stages from Boroughbridge are, to Leeming Lane* 12 *m.; to Catterick Bridge* 11 *m.; to Pierce Bridge* 11 *m.; to Bishop Auckland* 10 *m.; and to Durham* 10 *m. The Inns will be found in the Index. It may be proper to observe here, that our distances are perfectly correct, though they do not exactly agree with the charges of the Innkeepers; for it is but* 10½ *miles from Catterick Bridge to Pierce Bridge, and* 9½ *from Pierce Bridge to Bishop Auckland.*

Three Tuns Inn. Beyond, on *r*, Middleton Lodge, — Hartley, Esq About three miles from the Three Tuns, on *l*, at Stanwick, Duke of Northumberland; and about half a mile farther, Carleton Hall, M. Pulleyn, Esq.; and farther to the *l*, Forcett Hall, Robert Shuttleworth, Esq.

Pierce Bridge. Near, on *l*, Cliff Hall, H. Maire, Esq.

West Auckland. The ancient residence of the Edens; and near it, at St. Helens Auckland, Sir John Chaloner Musgrave, Bart. Before West Auckland, on *r*, Brusselton Tower attracts the traveller's attention, a Pleasure-House belonging to Sir Ralph Milbanke, Bart., built on an eminence, and commanding an extensive view.

Bishop Auckland. On *l*, the Palace and Park of the Bishop of Durham. Beyond Bishop Auckland, on the Hill on *r*, at Westerton, a circular Tower, erected as an Observatory.

Elden. Between Elden and Merrington, on *r*, Windlestone, Sir J. Eden, bart; and on *l*, at Howlish, Howlish Hall, Col. Chaytor.

Merrington. Here is one of the most extensive prospects in the kingdom.

LONDON to WOLSINGHAM, by CATTERICK and WITTON-LE-WEAR, continued to STANHOPE and ALDSTONE.

To West Auckland, *Durham, p.* 220 - *r. to Bishop Auckland* 3 *m.; l to Bernard Castle* 11¼ *; forward to*	—	246	*Witton-le-Wear.* Before, on *r*, Witton Castl , T. H. Hopper, Esq. At Witton-le-Wear, Witton Hall, A. Leaton, Esq. Between Witton-le-Wear and Wolsingham, on *l*, Harperley Hall, Mrs. Pearson.
Low Toft Hill - - -	2½	248½	
Cross the river Wear.			
Witton-le-Wear - -	2½	250½	*Stanhope.* Beyond, on *r*, Stanhope Hall, an ancient Mansion belonging to the Earl of Carlisle; on *l*, Uthank, Messrs. Tweddle and Hildyard; and farther to the *l*, Newlandside Hall, T. Harvey, Esq.
Harperley Lane Head - *r. to Bishop Auckland* 5½ *m.; to Durham* 11½ *; forward to Jedburgh* 69 *; l. to*	3	253½	
* *WOLSINGHAM* -	3½	257	*St. John's Weardale.* Beyond, on *r*, the residence of the Agents of Col. Beaumont, Lessee of the Lead Mines in Weardale.
Frosterley - - - -	3	260	
Stanhope - - - -	2¾	262¾	
East Gate - - - -	2½	265¼	*Kilhope Cross.* Beyond, the residence of the Agents of the Lead-mining Company; which Company hold on Lease the Lead Mines on Aldstone Moor, belonging to Greenwich Hospital.
West Gate - - - -	3½	268½	
St John's Weardale -	1½	270	
Kilhope Cross. *Cumberl.*	7	277	
ALDSTONE - - -	6½	283½	

LONDON to WOLSINGHAM, by BERNARD CASTLE, continued to HEXHAM and BELLINGHAM.

* *To BERNARD CASTLE. Durham. p.* 184 *Or, p.* 212, 246½ *m.*	—	246	*Bernard Castle.* Two miles beyond, on *r*, Streatham Castle, Earl of Strathmore; and farther to the *r*, Raby Castle, Earl of Darlington.
West Pits - - - - -	7	253	*West Pits.* On *r*, J. Coates, Esq.
Near Wolsingham, cross the river Wear.			
* *WOLSINGHAM* - *r. to Bishop Auckland* 8 *m ; l. to Aldstone* 21½.	9	262	*Wolsingham.* The neighbourhood of Wolsingham abounds with Lead and Coal Mines.
Golas Hill - - - -	6	268	
Muggleswick - - -	2½	270½	
Earls Bridge - - -	1	271½	*Hexham* is noted for its manufacture of Tanned Leather. Near this place, in 1643, was fought a bloody battle between the Houses of York and Lancaster, in which the latter was defeated. Among the remains of ancient buildings at Hexham, is a Gateway of Saxon architecture, leading to the Priory.
Cross the Derwent river, and enter Northumberland			
Sleaton, *Northumberl.*	8	279½	
* *HEXHAM* - - - *r. to Newcastle* 20½ *m.; l. to Carlisle* 36.	5½	285	
Cross the river Tyne.			
Pict's Wall - - - - *r. to Newcastle* 21 *m.; l. to Carlisle* 35.	4	289	

Chollerton - - - - - *r. to Morpeth* 25 *m.; to Alnwick* 37 *; and to Wooler* 45½ *; l. to*	1½	290½	*Chollerton.* On *r*, Swinburn Castle, R. Riddell, Esq. About two miles beyond Chollerton, on *l*, near Simonburn, Nunwick, James Allgood, Esq.; and a little farther, on *r*, Chipchase Castle, — Reed, Esq.
Barrysford - - - - - Near Wark, cross the North Tyne.	1	291½	
Wark - - - - - -	4¾	296¼	*Wark.* On *r*, Tone, Wm. Hodgson, Esq. Beyond Wark, Lee Hall, — Charlton, Esq.
BELLINGHAM, or BILLINGHAM -	4	300¼	

LONDON to EDINBURGH, by BARNET, BIGGLESWADE, STAMFORD, NEWARK, BAWTRY, DONCASTER, BOROUGHBRIDGE, NORTHALLERTON, DURHAM, NEWCASTLE, BERWICK, DUNBAR, and MUSSELBURGH (N. M.)

* *To BOROUGHBRIDGE, Yorksh.* *p.* 183 - - - - - Cross the Ure river. *l. to Carlisle* 95½ *m., a little farther, r. to Easingwold* 10.		206	*Topcliffe.* Beyond, on *l*, Newby Park, Lord Grantham.
Ditchford - - - - - Near Topcliffe, cross the river Swale.	4	210	*South Ottringham.* On *l*, Newby Wiske, W. Revely, Esq. Beyond South Ottringham, on *l*, at Sobergate, R. Hutton, Esq.
Topcliffe - - - - - *r. to Thirsk* 5½ *m.*	2½	212½	*North Ottringham.* Three quarters of a mile beyond, see on *l*. Hornby Castle, Duke of Leeds,
Bushby Stoop - - - - *r. to Thirsk* 4 *m.; l. to Ripon* 8.	4	216½	*Northallerton* is a well-built market town, seated on a small brook, which runs into the Wiske river. It consists of one street, about half a mile long, in the middle of which is the Market-house. Here is a Prison erected upon the plan of the Philanthropic Mr. Howard. Between Northallerton and Lovesome Hill, on *r*, Grange, Robert Walker, Esq ; on *l*, Lasenby Hall, — Pierse, Esq.
Sand Hutton - - -	1	217½	
South Ottringham - -	3½	221	
North Ottringham - - *Near Northallerton, l. to Bedale* 7½ *m.; and a little farther, r. to Thirsk* 8¼.	1¼	222¼	
* *NORTHALLERTON,* M: H. - - - *Through the town, l. to Richmond* 14½ *m.*	2¾	225	
Lovesome Hill - - -	4	229	*Lovesome Hill.* Between Lovesome Hill and Little Smeton, on *l*, at Hutton Bonville, A. Hammond, Esq.
Little Smeton - - -	2	231	
Great Smeton, *Church*	1	232	*Great Smeton.* On *r*, Hornby Grange, General Hewgill.
Enter Common, T. G. *r. to Stockton* 13 *m.; a mile farther, l to Richmond* 11.	1	233	
Dalton - - - - - -	3	236	*Croft.* On *l*, in the road to Richmond, Halnaby Hall, Sir R. Milbanke, Bart.
Croft - - - - - - -	1½	237½	

l. to Richmond 9 m.; to Bernard Castle 18.		
Cross the river Tees, and enter Durham.		
Rockcliffe, *Durham* -	½	238
Cross the Skern river.		
* *DARLINGTON* -	3	241
r. to Stockton 11½ m.; l. to Bernard Castle 17½; and to Bishop Auckland 12.		
Harrow Gate - - -	1¾	242¾
Coatham Mundeville -	2¼	245
Aycliffe - - - - -	1	246
Traveller's Rest - -	1	247
Woodham - - - -	1¾	248¾
* Rushyford - - -	1¼	249¼
Ferry Hill - - - -	2¼	252¼
Low Butcher Race -	2	254¼
A mile farther, l. to Pierce Bridge by Heighington 15 m; and to Bishop Auckland 6.		
Sunderland Bridge - -	1½	255¾
Cross the river Wear.		
* DURHAM - - -	3½	259¼
In passing through Durham you cross the river Wear twice.		
r. to Sunderland 13 m.; l. to Wolsingham 15¼; a mile beyond Durham, l. to Hexham 25 m.		
Durham Moor House -	1	260¼
Over Durham Moor to		
Plausworth, T. G. - -	2½	262¾
Chester le Street - -	2½	265¼
Pelaw - - - - - -	1	266¼
Birtley - - - - -	2	268¼
Ayton Bank - - -	1½	269¾
2 m. farther, r. to Sunderland over the Iron Bridge 10½ m.		
GATESHEAD, entrance	2½	272¼
l. to Hexham 22 m.; and to Wolsingham 23.		
Tyne Bridge - - -	1	273¼
Cross the Tyne, and enter Northumberland.		
* *NEWCASTLE UPON TYNE, Play House, Northumberland* -	½	273¾
r. to Tynemouth 9 m.; l.		

Darlington. Near, on *l*, Blackwell Grange, G. Allen, Esq.

Coatham Mundeville. On *r*, Coatham Hall Garth, — Porteous, Esq.

Rushyford. On *l*, Windleston, Sir John Eden, Bart.

Sunderland Bridge. On *l*, Whitworth, R. Shaftoe, Esq.; on *r*, at Croxdale, Croxdale House, W. Salvin, Esq.; and half a mile farther, on *l*, Newburn Hall, Bryan Salvin, Esq.

Durham. Beyond, on *r*, Newton Hall, Rev. John Fawcett. Half a mile beyond Durham, on *r*, Aycliffe Heads, Francis Johnson, Esq.

Durham Moor. Sniperly House, Henry Airey, Esq.; and on the hill, a new Roman Catholic College.

Plausworth, T. G. Before, on *r*, Cocken Hall, the romantic seat of Carr Ibbetson, Esq., now inhabited by a Convent of Flemish Nuns, removed from St. Helens Auckland; and near it, the ruins of Finkley Abbey. At Plausworth, on *r*, —— Stephenson, Esq.

Chester le Street. On *r*, Harraton Hall, Lady Anne Wyndham, and Lumley Park and Lambton Hall, R. J. Lambton, Esq.

Ayton Bank. On *r*, at Usworth, Usworth House, William Peareth, Esq., and Usworth Place, Thomas Wade, Esq.; and on *l*, Ravensworth Castle, Sir Thomas Liddell, Bart.; and beyond it, Axwell Park, Sir Thomas Clavering, Bart.

Gateshead. On the *l.* of the T. G., on the river Team, the Team Iron manufactory, in repute for good Anchors.

the military road to Carlisle 56; *a little farther, l. to Jedburgh* 58¼.		
Gosforth, T. G. - - -	3	276¾
Ewes Bridge - - -	½	277¼
Cross the Ewes Brook.		
Six Mile House - -	2½	279¾
Shotton Edge - - -	2	281¾
Stannington Bridge -	1½	283¼
Cross the Blythe river.		
Stannington - - -	½	283¾
Clifton - - - - -	2	285¾
Entrance of Morpeth, cross the Wensbeck river.		
* *MORPETH*, M. B. -	3	288¾
l. to Jedburgh 47¼ *m.*		
Loaning, T G. - - -	2	290¾
l. to Edinburgh by Coldstream 89¼ *m.*		
New Hall, *Ersdon Moor*	3½	294
Causway Park - - -	¾	294¾
Felton Bridge - - -	4	298¾
Newton - - - - -	3½	302
* *ALNWICK, Castle* -	5¾	307¾
l to Rothbury 12 *m.*		
Cross the Aln river.		
Charlton - - - -	6¼	314
Warrenford - - -	4	318
* *BELFORD* - - -	4¼	322¼
l. to Wooler 8 *m.*		
Detchon - - - - -	2¾	324¾
Fenwick - - - - -	2¾	327¼
Haggerston - - - -	3	330¼
Tweed Mouth, T. G. -	6½	336¾
l. to Coldstream 13 *m.*		
Cross the river Tweed		
* *BERWICK UPON TWEED* - - -	½	337¼
Through Berwick, at the T. G., *l. to Dunse* 14 *m.*		
At 3 m. from Berwick, you leave Berwick Bounds, and enter Berwickshire in Scotland.		
Near Ayton, cross the Eye river.		
Ayton, *Berwickshire* -	7¼	344½
r. to Eyemouth 2 *m. London to* *EYEMOUTH* 346½ *m.*		
* Press Inn - - - -	4	348½

Ewes Bridge. A mile and a half beyond, on *r*, Gosforth Hall, C. Brandling, Esq.; on *l*, at a distance, Wolsington, — Bell, Esq.

Shotton Edge. Beyond, on *l*, Blagden, Sir Matthew White Ridley, Bart.

Stannington Bridge. On *l*, Stannington Vale, J. Hall, Esq.

Causway Park. — Ogle, Esq.; and about two miles farther, on *r*, Eshot Hall, — Compton, Esq.

Felton Bridge. Near, on *r*, at Thirston, T. Smith, Esq. On *l*. of Felton, Felton Park, R. Riddell, Esq.; and on *r*, Acton, Abr. Lisle, Esq. Two miles beyond Felton, on *l*, Swarland Hall, A. Davison, Esq.

Newton. Rev. Mr. Cook.

Alnwick. Alnwick Castle, Duke of Northumberland.

Charlton. Before, on *r*, Charlton Hall, Col. Ker.

Warrenford. On *l*, Twizell House, G. Selby, Esq. Near two miles beyond Warrenford, on *l*, Bells Hill, J. Pratt, Esq.; and on *r*, Edderstone Hall, C. B. Forster, Esq.

Belford. On *r*, — Onslow, Esq.

Fenwick. Two miles beyond, on *l*, High Lowlin; and about three quarters of a mile farther, Low Lowlin, seats of A. Gregson, Esq.

Haggerston. Sir Carnaby Haggerston, Bart.

Ayton. On *r*, J. Fordyce, Esq.

Press Inn. Three miles beyond, on *l*, Renton, Sir — Home, Bart.

Head Chester - - -	4	352½	*Path Head.* On *l*, Dunglas, Sir James Hall, Bart.
Old Cambus - - -	¾	353¼	*Broxburn.* On *r*, Broxmouth Park, Duke of Roxburgh.
Path Head - - - -	3	356¼	*Dunbar.* Earl of Lauderdale.
Cross the Douglas river, and enter Haddingtonshire.			*Belton Ford.* On *l*, Belton, J. Hay, Esq. A mile and a half beyond Belton Ford, on *l*, Ninewar, James Hamilton, Esq.; and a mile farther, on *r*, Tyningham, Earl of Haddington.
Thornton Brook, *Haddingtonshire* - - -	2	358¼	*Linton.* On *r*, Smeaton, Geo. Buchan Hepburn, Esq. Three miles beyond Linton, on *r*, Beanston, Lord Elcho; and near a mile farther, on *l*, Stevenston, F. Sitwell, Esq.
Broxburn- - - - -	4	362¼	*Haddington.* Within a mile, on *l*, Amisfield, Earl of Wemys. Beyond Haddington, on *r*, Alderston or Smeaton Park, Capt. Todd; on *l*, Clerkington, — Houston, Esq.; and farther to the *l*, Lenoxlove, Lady Blantyre; and Coalston, C. Brown, Esq. A mile and a half beyond Haddington, on *l*, Letham, George Buchan Hepburn, Esq.
* *DUNBAR* - - -	1¼	363½	
West Barns - - - -	1¾	365¼	
Cross the Biell river.			
Belton Ford - - - -	½	365¾	
Within 1¼ m. of Linton, r. to North Berwick 7 m. London to NORTH BERWICK 374½ m.			
Linton Bridge - - -	3¼	369	*Tranent.* A mile and a half beyond, on *r*, Preston Grange, Countess of Hyndford; and about a mile farther, on *l*, Drummore, Rev. Dr. Finlay; and Wallyford, — Finlay, Esq.
Cross the Tyne river.			
* *HADDINGTON* -	5¼	374¼	
Gladesmuir - - - -	3¾	378	
Tranent - - - - -	3¼	381¼	
2 m. farther, r. to North Berwick 14¼ m.			
MUSSELBURGH, Esk river, Edinburghshire - - -	4¾	386¼	*Musselburgh.* On *l*, Pinkie House, Sir Archibald Hope. Beyond Musselburgh, on *l*, New Hales, Miss Dalrymple; and half a mile farther, on *l*, Brunstane, Marquis of Abercorn.
Cross the Esk river.			
Porto Bello - - - -	2¼	388½	*Edinburgh.* Within a mile, on *l*, Duddingston, Marquis of Abercorn. Entrance of Edinburgh, on *l*, the Palace of Holyrood House.
½ m. farther, r. to Leith 2¾ m. London to LEITH 391¼ m.			
* EDINBURGH, *the Nether Bow* - - -	3	391½	

LONDON to EDINBURGH, by BOROUGHBRIDGE, NORTHALLERTON, WOOLER, COLDSTREAM, and DALKEITH, (N. M.)

* *To MORPETH, Northumberl. p. 224*			*Morpeth* is situated on the Wensbeck river, over which is a Stone Bridge. The river is not navigable beyond the town, owing to a Cataract at the Bridge. Morpeth is an ancient Borough, and is governed by a Corporation. The town is well-built, and has a good Market. Here is a Free School, founded by Edward VI.
	—	288¾	
Loaning, T. G. - - -	2	290¾	
r. to Edinburgh by Berwick 100¼ m.; a mile farther, l. to Sunny Side 8; thence to Rothbury 4. London to ROTHBURY, or ROWBURY 303¾ m.			
Longhorsley, T. G. - -	5	295¾	*Longhorsley.* On *l*, — Riddell, Esq.; on *r*, about two miles from the road, Causway Park, — Ogle, Esq.
Weldon Bridge - - -	2¼	298	

Cross the Coquet river.		
Low Framlington - -	¼	298¼
Long Framlington, *Church* - - - -	1	299¼
Rimside House, *on Rimside Moor* - -	3½	303¼
Rimside Moor, *Guide Post* - - - - - *r. to Alnwick* 8 *m.; l. to Rothbury* 4.	½	303¾
* Whittingham, *Castle Inn, end of Rimside Moor* - - - - -	4	307¾
Cross the Aln river.		
Glanton - - - - - -	1½	309½
Percy's Cross - - -	3¼	312¾
* Wooler-haugh Head, *George Inn* - - -	5½	318½
WOOLER, the Pump 1⅛ *m. beyond Wooler, l. through Akeld and Kirk Newton to Kelso* 17⅛ *m.*	1¼	320¾
Cross the Glen river.		
Millfield - - - - -	5½	325¾
* Cornhill, *Berwick road* - - - - - *r. to Berwick* 11¼ *m.*	7	332¾
Cross the river Tweed, and enter Scotland.		
COLDSTREAM, Church, Berwickshire - - - - -	1½	334¼
Coldstream, T. G. - - *l. to Kelso* 7¼ *m. London to* * *KELSO, Roxburgsh.* 343 *m.*	1⅝	335¾
Orange Lane Inn - -	3¾	339½
Plowland, T. G. - - -	2	341½
Cross the Black Water.		
* *GREENLAW, Cross*	2¾	344¼
Cross the Black Water.		

Rimside Moor. On *r*, you have a view of the Tower at Alnwick.

Whittingham. On *l*, Callaby, John Clavering, Esq.; and Eslington, Sir Thomas Liddell, Bart.

Glanton. On *l*, Glanton Pyke, J. Mills, Esq.; on *r*, Shawden, Wm. Hargrave, Esq.

Percy's Cross. Two miles beyond, on *l*, Roddam, Admiral Roddam; beyond which is Ilderton, S. Ilderton, Esq.

Wooler-haugh Head. Within two miles, on *r*, Lilburn Tower, H. Collingwood, Esq.; and farther to the *r*, Chillingham Castle, Earl of Tankerville. In Chillingham Park are a number of wild Cattle of the old English breed, the only remaining of that species in the kingdom. As you approach Wooler-haugh Head, you have a fine view of the Cheviot Hills on the *l*. Between Wooler-haugh Head and Wooler, on *l*, Earl, Robt. Selby, Esq.

Wooler. On *r*, Lady Silvertop; and farther to the *r*, Weetwood, John Orde, Esq. Three miles beyond Wooler, on *r*, Ewart Hall, H. St. Paul, Esq.; and a mile and a half farther, on *l*, Lanton, John Davidson, Esq.

Millfield. Two miles beyond, on *r*, Ford Castle, Lord Delaval; on *l*, Flodden Field, noted for a battle between the Scots and the English in 1513. Three miles beyond Millfield, on *r*, Etall Hall, W. H. Kerr, Esq.; and on *l*, Pallinsburn, G. Askew, Esq.

Coldstream. On *l*, Lees, Edw. Majoribanks, Esq.; on *r*, Lennel House, P. Breedon, Esq. On *r*. of Coldstream T. G., Hirsel, Earl of Home. Two miles and a half beyond Coldstream, on *r*, Castle Law, Wm. Waite, Esq.

Orange Lane Inn. On *r*, Belchester, J. Trotter, Esq.; Bughtrig, J. Frank, Esq.; Anton's Hill, J. Dickson, Esq.; Mersington, T. Nesbit, Esq.; Kaimes, Lord Kaimes; and Purves Hall, Sir Alex. Purves, Bart.; on *l*, Eccles, J. Majoribanks, Esq.

Plowland, T. G. On *l*, Stonefold, J. Dickson, Esq.; and Over Mains, S. Bromfield, Esq. Between Plowland T. G. and Greenlaw, on *r*, Marchmont House, Earl of Marchmont; on *l*, Rowchester, J. Cockburn, Esq.; Angelraw, John Hay, Esq.; and Gordon Bank, Wm. Murray, Esq.

Tibby's Inn - - - -	3	347½
Dodds Mill Heugh - -	5½	352½
Thirlestane - - - -	1	353½
½ m. *farther, l. to Lauder* 1½ m. *London to*		
* *LAUDER* 355½ m.		
* Norton Inn - - -	2½	356
Carfra Mill - - - -	3½	359½
☞ Here you fall into the road to Edinburgh, thro' Kelso and Lauder.		
l. to Kelso 21 *m.; to Jedburgh* 24; *and to Galashiels* 13; *r. to*		
Channel Kirk Inn - -	2	361½
* Falla, *Edinburghshire, Black Shields Inn* -	4½	366½
Path Head - - - -	3½	369½
Cross the Tyne river.		
Near Dalkeith, cross the South Esk Water.		
* *DALKEITH* - - -	4½	374½
* EDINBURGH, *Cowgate Port* - - - -	6½	380½

Tibby's Inn. Three miles beyond, on *l*, Bassendean, — Christie, Esq.

Dodds Mill Heugh. Near, on *r*, Thornydike Tower, J. Spottiswood, Esq.; and Spottiswood, belonging to the same gentleman.

Thirlestane. On *l*, Thirlestane or Lauder Castle, Earl of Lauderdale.

Falla. On *r*, Reid Hall, — Hamilton, Esq.; Johnstonburn, — Brown, Esq.; and Falla Hall, Hamilton Macgill, Esq. Between Falla and Path Head, on *r*, Costertoun, Earl of Hopetoun; Whiteburgh, — Anderson, Esq.; and Upper Cranston, Sir John Dalrymple, Bart.; on *l*, Longfaugh, Sir John Callender, Bart.; and Crighton, — Pringle, Esq.

Path Head. Between Path Head and Dalkeith, on *r*, Preston Hall, Col. Callender; Cranston, — Wilkieson, Esq.; Oxford Hall, Hamilton Macgill, Esq., of Falla; Chester Hall, — Robertson, Esq.; Fordell, — Dalrymple, Esq., and Cold Home, the same gentleman; on *l*, Vogrie, James Dewar, Esq.

Dalkeith. Near, on *r*, Jeanfield, — Douglas, Esq.; on *l*, Newbattle, Marquis of Lothian. On *r.* of Dalkeith, Dalkeith Palace and Smeaton House, Duke of Buccleugh; and Castlesteeds, Baron Grant. On *l.* of Dalkeith, Melville, Viscount Melville. Between Dalkeith and Edinburgh, on *r*, Wolmet, Earl of Wemyss; Edmonston, — Wauchope, Esq.; Niddey, the same gentleman; Duddingston, Marquis of Abercorn; Prestonfield, Sir Alex. Dick, Bart., and the King's Park; on *l*, Gilmerton, — Baird, Esq.; Drum, Lord Somerville; and Inch, Sir Alex. Gilmour, Bart.

LONDON to EDINBURGH, by WOOLER, KELSO, and LAUDER, (N. M.)

To WOOLER, Northumberland, p. 226 -	—	320½
1½ *m. farther, r. through Coldstream to Edinburgh* 58½ *m.*		
Akeld - - - - - -	2½	322½
Battle Stone - - - -	1½	324
Kirk Newton, *Church*	1½	325½
Kilham - - - - -	2½	328
Cross the Glen river.		
Mindrum, *Inn* - - -	2	330½
l. to Yetholm 4 *m. London to*		
YETHOLM, Roxburghshire, 334½ *m.*		

Battle Stone was placed in commemoration of a battle fought between the Scots and the English in 1415.

Kirk Newton. Before, on *r*, Lanton, — Davison, Esq. Beyond, on *r*, Floddon Field, noted for a battle between the Scots and the English in 1513.

Kilham. Beyond, on *r*, the battle of Chevy Chase was fought in 1436; on *l*, Paston, Col. Selby.

Mindrum Inn. Beyond, on *l*, Cherrytrees, — Murray, Esq.

Pott's Close, *Roxburghshire*		4½	334½
Kelso, T. G.		4½	338¾
l. to Jedburgh 11½ *m.; to Hawick* 20¾*; and thence to Carlisle* 43¾ *m.* Cross the river Tweed.			
* *KELSO*		½	339¼
r. to Coldstream 8¾ *m.; thence to Berwick upon Tweed* 14½.			
Smallholm, *Church*		6	345¼
Bridge End, *Berwickshire*		7½	352¾
Cross the Leeder water.			
☞ *Half a mile farther you join the road from Jedburgh to Lauder.*			
l. to Jedburgh 16 *m.; r. to*			
* *LAUDER*		8½	356¼
Carfra Mill		4	360¼
☞ Here you join the road from Coldstream to Edinburgh.			
* *r. to* EDINBURGH, *p.* 227		21	381¼

Kelso, T. G. On *l*, Springwood Park, Sir George Douglas. On *r.* of Kelso, Broomlands, Sir Jas. Pringle, Bart.; and Sydenham, Admiral Dickson. Near two miles beyond Kelso, on *l*, Fleurs, Duke of Roxburgh; and about half a mile farther, on *r*, Newton Don, Sir Alexander Don, Bart.; beyond which is Stitchill House, Sir James Pringle, Bart. Four miles beyond Kelso, on *r*, Nenthorn, Wm. Ray, Esq.; on *l*, Makerstoun, Sir Hen. Hay M'Dougal.

Smallholm. On *r*, Mellerstain Castle, Hon. George Baillie; on *l*, Merton House, Hugh Scott, Esq. Two miles beyond Smallholm, on *l*, Gladswood, Dr. Redpath; beyond which is Drygrainge, — Hay, Esq. Three miles beyond Smallholm, on *l*, Park, John Brown, Esq.; and Cowdenknows, Dr. James Home.

Bridge End. Near, on *l*, Carolside, Jas. Home, Esq.; and about a mile farther, on *l*, Chaple, Wm. Fanholm, Esq.

Lauder. On *r*, Thirlestane, or Lauder Castle, Earl of Lauderdale.

LONDON to EDINBURGH, by TADCASTER, YORK, and THIRSK, (N. M.)

To Brotherton, *Yorksh. p.* 182		—	178¼
l. to Wetherby 15¼ *m.; r. to* Leeds and Selby road		2½	180¾
l. to Leeds 12¾ *m.; r. to Monck Fryston* 1*; thence to Hambleton* 3¾*; thence to Thorpe Willaby* 1½*; and thence to Selby* 2¼. *London to*			
* *SELBY* 168¾ *m.*			
South Milford		1¾	182
Sherburn		1¾	183¾
r. to Cawood 6 *m. London to* Cawood 189¼ *m.*			
Barkston		1½	184¾
Towton		2½	187
**TADCASTER, Bridge*		3½	190¼
l. to Leeds 14¾ *m.; to Harewood* 11*; and to Wetherby* 6.			

Brotherton. On *r*, Bryam, Sir John Ramsden, Bart.

Barkston. Beyond, on *r*, Scarthingwell Hall and Park, Lord Hawke.

Towton. On *l*, a famous battle was fought, 29th March, 1461, between the Houses of York and Lancaster. On *r*. of Towton, at North Milford, — Leeds, Esq.; on *l*, M. B. Hawke, Esq. Beyond Towton, see on *l*, Haslewood Hall, Sir Thomas Vavasour, Bart. The situation is remarkably fine. Two miles beyond Towton, on *r*, at Grimstone, Grimstone House, George Townend, Esq.

Tadcaster. Beyond, on *r*. of the T. G., Mount Pleasant, Peregrine Dealtry, Esq.; on *l*, Healaugh Manor, Benj. Brooksbank, Esq.; and beyond it, Wighill Park, S. Chetwynd, Esq. About six miles to the *r*. of Tadcaster, between the Wharfe and the Ouse rivers, Nun Appleton, Sir W. Milner, Bt.

Cross the Wharfe river.		
Street Houses, *Pack Horse* - - - - - -	3¼	193½
Dringhouses, *Church* - *A mile farther, l. to Wetherby 14 m.; to Knaresborough 19; and to Boroughbridge 17.*	4½	198
* YORK, *Ouse Bridge* Cross the river Ouse. *r. to Beverley 30 m.; thence to Hull 9; to Bridlington 41; to Malton 17¾; and to Helmsley 23.*	1¼	199¼
Clifton - - - - - -	1½	200¾
Rawcliff, T. G. - - -	2	202¾
Skelton - - - - - -	1	203¾
Shipton - - - - - -	1½	205¼
Tollerton Lanes - - *A little farther, r. to Sutton 4 m.; l. to Tollerton 1¾.*	3¾	209
* Easingwold - - - *l. to Boroughbridge by Raskelf 10¼ m.*	3¾	212¾
Thormanby - - - - -	4	216¾
Birdforth - - - - -	¾	217½
Bagby Common, T. G.	2¾	220¼
* *THIRSK*, M. H. - *r. to Stokesley 19½ m.* Cross the Cod Beck. *l. to Boroughbridge 12 m.; to Ripon 12¼.*	2¼	223
Thornton in the Street	2¾	225¾
* *NORTHALLERTON*, M. H. - -	6	231¾
* EDINBURGH, *by Berwick, p. 222 to 225* - - - - - -	166¾	398½
OR,		
* *To NORTHALLERTON, above* - -	—	231¾
* *MORPETH, Northumberland, p. 224* - -	63¾	295½
* EDINBURGH, *by Coldstream, p. 227* -	91¾	387¼
OR,		
* *To NORTHALLERTON, above* - -	—	231¾
* *MORPETH, Northumberland, p. 224* - -	63¾	295½
WOOLER, p. 226 -	31½	327
* EDINBURGH, *by Kelso, p. 227* - -	61	388

Street Houses. Beyond, on *l*, Askham, John Carr, Esq.

Dring Houses. On *r*, Bishopthorpe, Archbishop of York; and Middlethorpe, John Barlow, Esq.

York, the *Eboracum* of the Romans, is a very ancient city. It has always been considered as the capital of the North of England, and in point of rank the second city in the kingdom. The Cathedral of St. Peter, generally called the Minster, is reckoned the most elegant and magnificent Gothic structure in the kingdom, besides which there are seventeen Churches. York is divided into two parts by the river Ouse, over which is a fine Stone Bridge of five arches; the centre arch is eighty-one feet wide, and the river is navigable here for vessels of seventy tons burthen. The city is surrounded by a strong Wall, through which are entrances by four gates and five posterns; the Castle was built by William the Conqueror, and was formerly a place of great strength; it is now the County Prison.

Shipton. On *l*, Benningborough, G. Earle, Esq.; and farther to the *l*, at Nun Monckton, G. Crompton, Esq.

Thormanby. On *r*, Newbrough Hall, late Earl Fauconberg; on *l*, Sessay Hall, Hon. and Rev. Wm. Dawnay.

Bagby Common, T. G. Within a mile, on *r*, Thirkleby, Sir Thomas Frankland, Bart.

Thornton in the Street. Before, on *r*, North Kilvington, — Meynell, Esq. Beyond Thornton in the Street, on *r*, Brawith, W. Consett, Esq.; on *l*, Wood End, S. Crompton, Esq.

LONDON to EDINBURGH, by JEDBURGH.

* *To NEWCASTLE, Northumberl. p 223*	—	273¾
Newbiggin - - - - -	3½	277¼
Holliwell - - - - -	1	278¼
Ponteland - - - - -	3	281¼
West Gate - - - - -	3	284¼
Nun Hill - - - - -	1	285¼
Bogg - - - - - - -	4½	289¾
Corridge - - - - -	2½	292
Camboe - - - - - -	2¾	294¾
r. to Morpeth 12 *m.*; *and to Alnwick* 24; *l. to Chollerton* 13.		
Kirkhill - - - - - -	2	296¾
½ *m. farther, r. to Morpeth* 13 *m.*; *l. to*		
Harwood Head - - -	3¼	300¼
Elsdon - - - - -	3½	303¾
Otterburn - - - -	2¼	306
Near Bagrave, l. to Corbridge 22 *m.*		
Bagrave - - - - -	3¼	309¼
Buryness - - - -	5¼	314½
Lumsden - - - -	2½	317¼
Carter Fell, T. G. *Roxburghshire* - - -	4½	321¾
l. to Hawick 14 *m.*		
Doveford Bridge - -	4½	326¼
* *JEDBURGH* - -	5¾	332
2¼ *m. farther, r. to Kelso* 9 *m.*; *l. to Hawick* 9.		
Cross the Tiviot river.		
Ancrum, T. G. - - -	3	335
Newton - - - - -	6	341
* Fly Bridge - - -	2	343
Cross the river Tweed.		
☞ *Here a road branches off on the r. to Berwick by Kelso and Coldstream; on l. to Glasgow by Galashiels, Peebles, Lanerk, and Hamilton.*		
Road to Kelso - - -	6	349
☞ *Here you join the road to Edinburgh by Wooler and Kelso, as in p.* 228.		
r. to Kelso 14 *m.*		
Blainslee - - - - -	½	349½
* *LAUDER, Berwickshire* - - - - -	2½	352

Newcastle. Near two miles beyond, on *l*, Fenham Hall, Wm. Ord, Esq.

Holliwell. A mile beyond, on *r*, Woolsington, M. Bell, Esq.

Ponteland. Two miles on *l*, North Dissington, Walter Spencer Stanhope, Esq.

West Gate. On *r*, Benridge, Captain Dixon; and farther to the *r*, Kirkley, Dean of Winchester.

Nun Hill. Two miles beyond, on *l*, Belsay Castle, Sir Charles Monk, Bart.

Bogg. On *l*, Capeaton Castle, Sir John Swinburn, Bart.

Camboe. Near, on *l*, Wallington, John Trevelyan, Esq.; and a mile farther to the *l*, Little Harle Tower, Rev. Lord Chas. Aynsley; beyond which is Kirk Harle, Sir Wm. Loraine, Bart.

Carter Fell, T. G. Beyond, on *r*, Edgerston Hall, John Rutherford, Esq. and Mossburn Ford, Capt. Rutherford.

Jedburgh is seated on the river Jed, about two miles from its junction with the Tiviot; it is the county town, and a royal burgh, and the neighbourhood abounds with Sandstone. A mile beyond Jedburgh, on *r*, Boon Jedburgh, A. Jardine, Esq.

Ancrum, T. G. Near, after you cross the Tiviot river, on *r*, Mount Tiviot, Adm. Elliott; on *l*, Chesters, T. E. Ogilvie, Esq. Beyond Ancrum T. G. on *l*, Lord Eldon.

Newton. About a mile before, on *r*, Lessudden, Walter Scott, Esq. On *r*. of Newton, Dryburgh, Earl of Buchan, C. Riddell, Esq; Hardens, H. Scott, Esq.; Beamerside, Capt. J. Haig; and Gladswood, Dr. Redpath.

Fly Bridge. Between Fly Bridge and the Kelso road, on *r*, Kirkland, John Todd, Esq.; the Park, John Brown, Esq.; Cowdenknows, Dr. Jas. Home; Carolside, J. Home, Esq.; Chapel, Wm. Fanholm, Esq.; and Birkhill-side, Major W. Shillinglaw; on *l*, Drygrainge, — Hay, Esq.

Blainslee. South Blainslee, C. M'Kenzie, Esq.; Upper Blainslee, John Simpson, Esq.; and New Blainslee, D. Cameron, Esq.

Lauder. Thirlestane or Lauder Castle, Earl of Lauderdale.

Carfra Mill	4	356
* EDINBURGH, *as p.* 227	21	377
OR.		
* *To* MORPETH, *Northumberland, p.* 224	—	288¾
Mitford	3	291¼
3 m. farther, l. to Hartburn 2 m.; r. to		
Long Whitton	6	297¾
2 m. farther, r. to Alnwick 20½ m.; l. to Chollerton 16½.		
☞ *About 4 miles beyond Long Whitton, you join the road above, through Camboe, see p.* 230.		
Harwood Head	6½	304¼
*EDINBURGH, *p.* 230 *and above*	76¾	381
OR,		
To the Three Tuns Inn, *Yorkshire, p.* 184	—	233
West Auckland, *Durham, p.* 220	13	246
Witton-le-Wear, *p.* 221	4½	250½
Harperley Lane Head	3	253½
r. to Bishop Auckland 5½ m; to Durham 11½; l. to Wolsingham 3½; forward to		
Cold Rowley	9¾	263¼
Allen's Ford	2	265¼
Cross the Derwent river, and enter Northumberland.		
Green Head Inn, *Northumberland*	2¼	267½
Uthank	2¾	270¼
Riding	5	275¼
r. to Gateshead 16¾ m. Within a mile of Corbridge, l. to Hexham 4 m.		
Cross the Tyne river.		
* Corbridge	2	277¼
Wheat Sheaf Inn	2¾	280
☞ *Here you cross the military road from Newcastle to Carlisle.*		
to Newcastle 16¾ m.; l. to Carlisle 39¼.		
Go along the Watling Street road to		
Collell	4	284
l. to Chollerton 2 m.; r. to Morpeth 23; to Wooler 45; and to Alnwick 35.		
Continue the Watling Street to		
Tone Pit Inn	4½	288¾
Troughend	8¾	297½
Bagrave	2½	299¼
☞ Here you continue the Watling Street road for about a mile, and then turn on the *l.* to		
*EDINBURGH, *p.* 230 *and the adjoining col.*	67¾	367½

☞ *The above is the nearest road to Edinburgh, but the Berwick, Coldstream, and Carlisle roads, are the most frequented.*

Mitford. Three miles beyond, on *l*, Meldon Park, ———.

Long Whitton. On *l*, Rev. Walter Trevelyan; and on *r*, at Nether Whitton, W. Trevelyan, Esq. Two miles beyond Whitton, on *r*, Roadley Castle, ———.

Harperley Lane End. On *l*, in the road to Wolsingham, Harperly Hall, Mrs. Pearson.

Allen's Ford. On *r*, Shotley Hall, —.

Green Head Inn. On *r*, Black Hedley, N. Hopper, Esq.

Uthank. Two miles beyond, on *l*, Minster Acres, J. Silvertop, Esq.

Riding. Wm. Bainbridge, Esq., and M. Hedley, Esq.

Corbridge. Beyond, on *l*, at Sandhoe, Edward Charlton, Esq., T. Huggenton, Esq., and John Herrington, Esq.

Collell. On *l*, Swinburn Castle, T. Riddell, Esq.; on *r*, Hallington Hall, Chr. Soulsey, Esq.

Tone Pit Inn. On *r*, Carey Coats, D. Shafto, Esq.; on *l*, Tone, William Hodgson, Esq.

LONDON to SUNDERLAND, by Boroughbridge, Thirsk, Yarm, and Stockton, Mail Coach Road, (chiefly N. M.)

* *To BOROUGHBRIDGE, Yorksh.*			—
p. 183 - - - - -		206	
Cross the river Ure.			
l. to Carlisle 95⅞ *m.; a little farther, r. to Easingwold* 10 *m.*			
Ditchford - - - -	4	210	
Near Topcliffe, cross the river Swale.			
Topcliffe - - - -	2½	212½	
l. to Nothallerton 12⅞ *m.*			
Thornfield Houses - -	3	215½	
* *THIRSK* - - - -	2	217½	
l. to Ripon 12¾ *m.; to Northallerton* 8¼ *; r. to York* 23¾ *; to Helmsley* 13¼.			
South Kilvington - -	1	218½	
North Kilvington - -	1	219½	
Knayton - - - -	2	221½	
Borrowby - - - -	1	222½	
Leak Hill - - - -	1	223½	
Chaytor Houses - -	2½	226	
* Tontine Inn - - -	3½	229½	
r. to Stokesley 7⅛ *m.*			
Crathorne - - - -	4½	234	
Kirk Lavington - -	1½	235½	
* *YARM* - - - -	2	237½	
l. to Northallerton 17 *m.*			
Cross the Tees, and enter Durham.			
Near Stockton, l. to Darlington 11½ *m.*			
**STOCKTON, Durham*	4	241½	
* Norton Inn - - -	1½	243	
l. to Thorpe 3¾ *m.; thence to Layton* 2¼ *; thence to Segdefield* 1¾. *London to* * *SEDGEFIELD* 251 *m.*			
Billingham, T. G. - -	1	244	
Wolviston - - - -	2	246	
A little farther, r. to Greatham 2½ *m.; thence to Stranton* 3 *; and thence to Hartlepool* 2. *London to* *HARTLEPOOL* 254 *m.*			

Near the 8th mile-stone, r. to Elwick ½ *m.; beyond the 9th mile-stone, r. to Hartlepool by Hurt.*		
Sheraton - - - - -	6½	252½
* Castle Eden Inn - -	3	255½
Shotton - - - - -	1	256½
Easington - - - -	2½	259
Cold Hasledon - - -	2	261
Dalton le Dale - - -	1	262
Rhyhope, *beyond the* T. G.	3	265
* Bishop Wearmouth, *Church* - - - -	2¾	267¾
l. to Durham 12½ *m.; r. to* * *SUNDERLAND, George Inn* - - -	¾	268½

Topcliffe. On *l*, Newby Park, Lord Grantham.

North Kilvington. Beyond, on *r*, New Buildings, Fr. Smith, Esq.

Knayton. On *l*, Brawith Hall, Warcup Consett, Esq.

Leak Hill. On *r*, Silton Hall, F. Hicks, Esq., formerly the seat of the Constables.

Chaytor Houses. Beyond, on *r*, Thimbleby Lodge, R. W. Peirse, Esq.

Tontine Inn. On *r*, Mrs. Malivery; on *l*, at East Harlsey, Sir A. Bannerman.

Crathorne. Thos. Crathorne, Esq.

Yarm. The Friarage, E. Meynell, Esq.

Billingham. The Grange, William Chilton, Esq.

Shotton. Charles Brandling, Esq.

Castle Eden Inn. On *r*, at Castle Eden, Rowland Burdon, Esq.; who erected the Iron Bridge over the river Wear, near Sunderland.

Dalton le Dale. Beyond, on *r*, at Seaham, Sir Ralph Milbanke, Bart.

Rhyhope. J. Carr, Esq.

Bishop Wearmouth. Near, on *r*, the Grange, J. Maling, Esq.; on *l*, Thornhill, J. Thornhill, Esq. At Bishop Wearmouth, the Parsonage, the residence of the late learned Dr. Paley.

LONDON to NEWCASTLE UPON TYNE, by STOCKTON, and the IRON BRIDGE over the River WEAR, (N. M.)

* *To* Bishop Wearmouth, *Durham, p.* 232	—	267¾
Cross the Iron Bridge to Monk Wearmouth, *Wheat Sheaf*	¾	268½
r. to Whitburn 3 *m.*		
Fulwell Inn	1	269½
r. to Fulwell.		
Fulwell, T. G.	¼	269¾
Forward to South Shields 5 *m.*		
East Boldon	1½	271¼
West Boldon, *Church*	1	272¼
Boldon, T. G.	1½	273¾
White Mare Pool	1¼	275
Heworth Bridge	1½	276½
r. to South Shields 8 *m.*		
Felling	¾	277¼
Felling, T. G.	¼	277½
GATESHEAD	¾	278½
l. to Durham 12¼ *m.; a little farther, l. to Hexham* 22.		
Tyne Bridge	¾	279¼
Cross the river Tyne to		
**NEWCASTLE UPON TYNE, Play House*	½	279¾

☞ *From Sunderland to the Iron Bridge is* ¼ *of a mile, and thence to Fulwell* T. G., 1½ *m.; thence to Newcastle, as in the adjoining column,* 10; *Sunderland to Newcastle* 12¼.

Bishop Wearmouth. On *l*, the Rectory House, Rev. Dr. Gray. The Iron Bridge across the Wear, consisting of a single arch, under which the Colliers sail with their top-masts up, is highly worth the attention of the traveller. The span is 236 feet, and the height is 100 feet above low-water mark.

Monk Wearmouth. On *l*, Hylton Castle, Simon Temple, Esq.; and Pallion House, John Goodchild, Esq.

Fulwell. On *r*, Rock Lodge, William Peareth, Esq.

East Boldon. William Brewell, Esq.

West Boldon. Rev. Henry Blackett.

Boldon, T. G. Scots House, Albany Wade, Esq.

White Mare Pool. On *r*, Hebburn House, Cuthbert Ellison, Esq.

Heworth Bridge. On *l*, Usworth House, William Peareth, Esq.

Gateshead. On *r*, Gateshead Park, Mrs. Ellison.

LONDON to SHIELDS and TYNEMOUTH, by the IRON BRIDGE over the River WEAR, (principally N. M.)

* *To* DURHAM, *Durham, p.* 223	—	259½
Blue Houses	2½	261¾
Raynton Pitt Houses	1½	263¼
East Raynton	1	264¼
* Houghton le Spring	1¾	266
East Harrington	2½	268½
Entrance of Bishop Wearmouth, r. to Stockton 26 *m.*		
* Bishop Wearmouth	3	271½
Forward to Sunderland ¼ *m. London to*		
* *SUNDERLAND* 272¼ *m.*		
l. to The Iron Bridge	½	272

East Raynton. On *r*, Belmont, W. C. Hopper, Esq.; on *l*, Raynton Hall, B. Dunn, Esq.; and Cocken Hall, a Convent of Flemish Nuns; High Cocken, Carr Ibbetson, Esq.

Houghton le Spring. Before, on *r*, Hetton Hall, Hon. Mrs. Lyons. At Houghton le Spring, J. D. Nesham, Esq.; Houghton Hall, Rev. J. Hutton; and Rectory House, Rev. E. S. Thurlow. Beyond, on *l*, at Newbottle, Newbottle Hall, Ant. Storey, Esq.

East Harrington. On *l*, Wm. Beckwith, Esq. Two miles beyond, on *l*, Low Barns, R. D. Pemberton, Esq.; and High Barns, W. Ettrick, Esq.

Bishop Wearmouth. On *r*, the Grange, John Maling, Esq.; and on *l*, Thorn-

Cross the river Wear.		
Monk Wearmouth, *Wheat Sheaf*	¼	272½
Fulwell Inn	1	273¼
r. to Fulwell.		
Fulwell, T. G.	¼	273½
l. to Newcastle 10 *m.; r. to*		
Cleadon	1½	275
r. to Whitburn 1¼ *m.*		
Harton	1¾	276¾
Harton, T. G.	½	277¼
Westoe	¼	277½
* *SOUTH SHIELDS, Cross*	1	278½
Cross the Tyne.		
* *NORTH SHIELDS, Northumberland*	½	279
* Tynemouth	1½	280½

OR,

* *To* Bishop Wearmouth, *Durham, p.* 233	—	267¾
* Tynemouth, *as in p.* 233 *and the adjoining column*	9	276¼

hill, J. Thornhill, Esq. At Bishop Wearmouth, the Parsonage, the late learned Dr. Paley.

Cleadon. On *r*, at Whitburn, East House, Sir Hedworth Williamson, Bart.; and Rectory House, Rev. J. Symons.

Harton. On *l*, Biddick House, Peter Shields, Esq.

South Shields. On *l*, Barnes, Mrs. Millner.

Tynemouth. On *l*, Tynemouth Lodge, W. Linskill, Esq. At Tynemouth, the ruins of its Abbey and Castle.

LONDON to TYNEMOUTH, by NEWCASTLE.

* *To NEWCASTLE UPON TYNE, Northumberl. p.* 223	—	273¾
Useborn	1	274¾
Biker	1	275¾
Chirton	4½	280¼
* *NORTH SHIELDS*	1	281¼
* Tynemouth	1½	282¾

Biker. On *l*, Heaton Hall, Sir Matthew White Ridley, Bart. Beyond, on *l*, Benton House, C. W. Bigge, Esq.

Chirton. On *r*, A. M. Lawson de Cardonnel, Esq.; and a little beyond it, late Lord Collingwood.

LONDON to WHITBY, by YORK and NEW MALTON.

* *To* YORK, *Yorksh. p.* 229	—	199¼
Lobster Inn	7¾	207
Spittle Beck	3	210
* Whitwell	1½	211½
* *NEW MALTON*	5¾	217¼
r. to Scarborough 22¼ *m; and to Beverley* 28¼.		
Old Malton	1	218¼
How Bridge	2½	220¾
Cross the Derwent river.		

York. About four miles beyond York, on *r*, at Stockton, Benj. Agar, Esq. Seven miles from York, on *r*, at Sand Hutton, Rev. T. C. Rudston Reade.

Spittle Beck. On *r*, near Howsham, Henry Cholmley, Esq.

Whitwell. Two miles beyond, on *l*, Castle Howard, Earl of Carlisle; a most magnificent seat built in 1702, enriched with an excellent collection of pictures by the first masters; a mile farther, on *r*, at Hutton, Hutton Lodge, J. Parkhurst, Esq.

How Bridge. Two miles beyond, on *l*, at Kirby Misperton, — Blomberg, Esq.

* *PICKERING* - - *r. to Scarborough* 18½ *m.; l. to Kirby Moor Side* 8.	5	225¾	*Pickering.* Two miles beyond, on *r*, at Kingthorp, John Fothergill, Esq.
Lockton - - - - -	4½	230¼	*Sleights.* On *r*, Sleights Hall, Mrs. Bateman; on *l*, Esk Hall, J. C. Coates, Esq.
* Saltergate - - - -	4	234¼	*Carr End.* Beyond, on *l*, Carr Hall, Mrs. Preston.
Silla Cross - - - -	5	239¼	*Whitby* has a fine Pier, and one of the best Harbours on the coast, and is noted for Ship Building. The neighbourhood abounds with Alum Mines. Whitby was the birth-place of the celebrated circumnavigator, Capt. Cook.
Sleights - - - - - Cross the Esk river.	2½	241¾	
Carr End - - - - -	¾	242½	
Ruswarp, *Rodney Inn* -	1½	244	
* *WHITBY, Bridge* -	2	246	

LONDON to SCARBOROUGH, by YORK and NEW MALTON.

* *To NEW MALTON, Yorkshire, p.* 234 - Cross the Derwent river to	—	217¼	*Malton.* On *r*, Netham, R. Bowen, Esq.
Norton - - - - -	¼	217¾	*Norton.* On *r*, Sutton Grange, G. Parker, Esq.
Scagglethorp, T. G. -	2¼	220¼	*Scagglethorp.* On *r*, at Setterington, Mark Maesterman, Esq.
Rillington - - - - 1½ *m. farther, r. to Hunmanby* 14 *m.; l. to*	1¾	221¾	*Rillington.* A mile beyond, on *l*, Scampston, Wm. St. Quintin, Esq.; a mile farther, on *r*, Knapton, Thos. Hodgson, Esq.
* Yeddingham Bridge - Cross the Derwent river.	4½	226¼	*Yeddingham Bridge.* On *r*, at West Heslerton, J. W. Foulis, Esq.
* Snainton, *New Inn* - *l. to Pickering by Ebberston* 7½ *m.*	3½	229¾	*Brompton.* On *r*, Sir George Cayley, Bart.
Brompton - - - - -	1¾	231½	*Wykeham.* Near, on *r*, Wykeham Abbey, R. Langley, Esq.
Wykeham - - - - -	1½	233	*Hutton Bushel.* Mrs. Osbaldeston.
Hutton Bushel - - -	¾	233¾	
East Ayton - - - - Cross the Derwent river.	1	234¾	
Falsgrave - - - - - *r. to Great Driffield* 20½ *m.*	3¾	238½	
* *SCARBOROUGH* -	1	239½	

LONDON to HELMSLEY, continued to KIRBY MOORSIDE.

* *To* YORK, *Yorksh. p.* 229 - - - -	—	199¼	*Sutton.* On *r*, Chas. Hoare Hatland, Esq *Stillington.* On *r*, Stephen Croft, Esq Two miles beyond Stillington, on *r* at Bransby, H. Cholmley, Esq.
Kettlestring - - - -	2¼	201¼	*Gilling.* On *l*, Gilling Castle, C. G Fairfax, Esq.; and farther to the *l* Newbrough Hall, late Earl Fauconberg
Sutton on the Forest -	5½	207¼	*Sproxton.* Between Sproxton and Helmsley, on *l*, Duncombe Park, Charle Duncombe, Esq.
Stillington - - - -	3	210¼	*Helmsley.* The ruins of the Castle Helmsley is otherwise called Helmsle Blackmoor, because situated on Black moor.
Gilling - - - - -	7	217¼	
Oswaldkirk - - - -	1	218¼	
Sproxton - - - - - Cross the river Rye.	2½	220¾	
* *HELMSLEY* - - *From Helmsley a cross road branches off on l. to Bils-*	1½	222¼	

dale 9½ m.; thence to Kirby 3½; thence to Stokesley 3½. London to STOKESLEY 238½ *m.*		
r. to Nawton - - -	2½	224¾
* *KIRBY MOOR-SIDE* - - - - -	3	227¾

Kirby Moorside has its name from being situated on the side of Blackmoor, to distinguish it from Kirby near Stokesley.

LONDON to GISBOROUGH.

* *To* The Tontine Inn, *Yorkshire, p.* 232 -	—	229½
l. to Yarm 8 m.		
Arncliffe - - - - -	½	230
Swainby - - - - -	1¼	231¾
Near Stokesley, cross the Leaven river.		
STOKESLEY - - -	5½	237
r. to Helmsley 16¼ m.		
Ayton - - - - -	2½	239½
Newton - - - - -	1¾	241¼
Pinchingthorp - - -	1	242¼
* *GISBOROUGH* - -	2¾	245
OR,		
* *To THIRSK, Yorkshire, p.* 194 - -	—	235½
* Tontine Inn, *p.* 232 -	12	247½

* *GISBOROUGH, as in the aajoining col.* -	15½	263
OR,		
To STOKESLEY, Yorkshire, as above -	—	238½
* *GISBOROUGH, as in the aajoining col.* -	8	246½

Arncliffe. On *l*, at East Harsley, Sir Alex. Bannerman; on *r*, Mrs. Maulevrer.

Swainby. On *r*, Whorlton Castle. Three miles beyond, on *l*, Leaven Grove, Gen. Cary.

Gisborough. On *r*, William Chaloner, Esq.

LONDON to HULL, by YORK and MARKET WEIGHTON.

* *To* YORK, *Yorkshire, p.* 229 - - - -	—	199¼
Grimston - - - -	2¾	202
l. to Bridlington 38¼ m.		
Kexby Bridge - - -	3	205
Cross the Derwent river.		
Wilberfoss - - - -	1¾	206¾
* Barnby, *Moor Inn* -	3¼	210
l. to Pocklington 2 m. London to POCKLINGTON 212 *m.*		
* Pocklington New Inn	2¼	212¼
l. to Pocklington 1½ m.		
Hayton - - - - -	¾	213
Shipton - - - - -	2½	215½
* *MARKET WEIGHTON* - - - - -	2	217½

☞ *The adjoining road is a circuitous route to Hull, but generally preferred to the Lincoln road by those who have an aversion to crossing the Humber; it is nearly 7 miles across from Barton waterside to Hull, and straight across to Hesle, it is 3½ miles.*

Pocklington. On *r*, Melbourne Hall, Sir Henry Vavasour, Bart.

Hayton. On *r*, Everingham Park, — Constable, Esq.; on *l*, Rev. T. C. Rudstone Reade.

Shipton. On *l*, Londesborough, Duke of Devonshire.

Market Weighton. On *r*, Houghton, P. Langdale, Esq.; and three miles farther to the *r*, near North Cave, Hotham, R. Burton, Esq.

r. to Howden 12 *m; to South Cave* 8, *and thence to Hull* 12¼. *London, by South Cave, to* * *HULL* 238 *m.*			*South Cave.* Cave Castle, Henry B. Barnard, Esq
l. to Bishop Burton -	7¼	224¾	*Bishop Burton.* About four miles to the *r*, at Rowley. Rev. Robert Croft; on *l*, Rich. Watts, Esq.; and farther to the *l*, at South Dalton, late Sir Charles Hotham, Bart. On *l*. of Bishop Burton, at Cherry Burton, the late Mrs. Pethell.
* *BEVERLEY*, M. H. *l. to Driffield* 13 *m.; and to Hornsey* 13¾ *; r. to Hesle* 9.	2¾	227½	*Beverley.* On *r*, Pennyman House, late Sir James Pennyman, Bart., now Mrs. Constable.
Woodmansea - - -	1¾	229¼	
Duncehill - - - -	2¼	231¾	*Duncehill.* A mile and a half beyond, on *l*, Hull Bank, John Brooke, Esq.
Newlands - - - -	2¼	234	
* *HULL*, M. H. - -	4¼	238	

LONDON to BRIDLINGTON or BURLINGTON, by YORK, continued to FLAMBOROUGH HEAD.

* *To* YORK, *Yorkshire*, *p* 229 - - - -	—	199¼	*Stamford Bridge.* On *r*, Buttercramb, R. Darley, esq.
Grimston - - - -	2¾	202	
r. to Beverly 26½ *m.; l. to* Holtby - - - - -	2¼	204¼	
Gate Helmsley - - -	1	205¼	
Stamford Bridge - -	1½	206¾	
cross the Derwent river.			
* Garraby Street Inn -	5	211¾	
Fridaythorpe - - -	6	217¾	
Fimber - - - - -	1½	219¼	
* Sledmere - - - -	4	223¼	*Sledmere.* Sir Mark Masterman Sykes, Bart.
Rudstone - - - -	12	235¼	*Rudstone.* In the Church-yard, an immense large Stone standing upright, like an obelisk.
Boynton - - - -	2	237¼	*Boynton* Sir George Strickland, Bart.
* *BRIDLINGTON* -	3	240¼	
Sewerby - - - -	1½	241¾	*Burton Agnes.* On *l*, Sir Francis Boynton, Bart.
Flamborough - - -	2	243¾	
Flamborough Head -	2	245¾	
OR,			
To Fridaythorpe, *above*	—	217¾	*Bessenby.* On *r*, Harrington Hudson, Esq.
l. to KILHAM - -	13	230¾	
* *BRIDLINGTON* -	8	238¾	*Bridlington* is seated on a bay, near Flamborough Head, and is a place of good trade Its Quay, about one mile and a half S. E. of the town, is a noted Bathing Place, and much resorted to.
Flamborough Head, *above* - - - - -	5½	244¼	
OR,			
To Fridaythorpe, *above*	—	217¾	*Sewerby.* John Greame, Esq.; and beyond it, at Marton, Ralph Creyke, Esq.
l. to Wetwang - - -	4	221¾	
Garton - - - - -	3	224¾	*Flamborough Head.* The new Light-House. *See page* 216
* *GREAT DRIFFIELD* - - - -	3	227¾	
Nafferton - - - -	2½	230¼	
Brace o' Bridge - - -	2¼	232½	
Burton Agnes - - -	1½	234	
Thornholm - - - -	1	235	
Haysthorpe - - - -	¾	235¾	
Carnaby - - - - -	1½	237	
Bessenby - - - - -	¾	237¾	
* *BRIDLINGTON* -	1½	239¼	
Flamborough Head, *as in the adjoining col.*	5½	244¾	

LONDON to SCARBOROUGH, by LINCOLN and HULL, continued to WHITBY.

To Norman's Cross, *Huntingdonsh. p.* 180	—	75¾	*Norman's Cross.* On the hill, Barracks have lately been erected on an extensive scale. Beyond Norman's Cross, on *r*, you have a fine view of Whittlesea Meer. Between three and four miles from Norman's Cross, on *l*, at Overton Longville, alias Long Orton, Earl of Aboyne.
l. to Stamford 13¼ *m.; 1¼ m. from Norman's Cross, r. to Yaxley ¼ m. London to* Yaxley 78 *m.*			
Near Peterborough, l. to Oundle 12¼ *m.* Cross the river Nen, and enter Northamptonshire.			
* PETERBOROUGH, *Northamptonshire* -	5¾	81½	*Peterborough.* C. Cole, Esq. On *l.* of Peterborough, at Longthorp, Thorp Hall, Thomas Orby Hunter, Esq.; and farther to the *l*, Milton, Earl Fitzwilliam. Peterborough is seated on the left bank of the river Nen, over which is a Stone Bridge into Huntingdonshire. The market-place is spacious, and the streets are regular. It has a trade in Corn, Coals, and Timber, and is governed by a Mayor. The Cathedral, which was formerly a Monastery, is a majestic structure.
l. to Uppingham 22 *m.; and to Stamford* 14¼.			
Walton - - - - -	2¾	84¼	
Werrington - - - -	¾	85	
Glinton - - - - -	2	87	
r. to Peakirk 1 *m.; thence to Dunbeer* 3; *and thence to Crowland, Lincolnshire,* 2. *London to* CROWLAND 93 *m.*			
Norborough - - -	1¼	88¼	*Crowland.* Thomas Orby Hunter, Esq. The Abbey in ruins, and a Bridge of a very singular construction. Crowland is seated in the Fens; it has three streets, separated from each other by Water-courses, whose banks are supported by piles, and set with Willow Trees. The chief trade is in Fish and Wild Fowl, which are plentiful in the adjacent pools and marshes.
½ *m. farther, r. to Spalding* 12 *m.* Cross the Welland river, and enter Lincolnshire.			
* *MARKET DEEPING, Lincolnshire* -	1¾	90	
l. to Stamford 8½ *m.; r. to Spalding* 12½.			
Langtoft - - - -	2	92	*Langtoft.* On *l*, Caswick, Sir John Trollop, Bart.
Baston - - - - -	1¼	93¼	
The River Glen - -	¾	94	
Cross the river Glen.			
Thurlby - - - - -	1¼	95¼	*Thurlby.* J. Barns, Esq.
* *BOURN* - - - -	2	97¼	*Bourn.* Mrs. Pochin, and James Digby, Esq. At Bourn, a remarkable Spring, from which the town takes its name. This place is noted for the coronation of King Edmund. About four miles on *l.* of Bourn, Grimsthorp Castle, Duke of Ancaster.
½ *m. farther, l. to Edenham* 2¾ *m.; thence to Grimsthorpe* 2; *thence to Swinstead* 1; *and thence to Corby* 2. *London to* CORBY 105½ *m.*			
Morton - - - - -	2¾	100	*Morton.* On *l*, at Hanthorpe, Col. Pack.
A mile farther, r. to Donnington 13 *m.*			
Aslackby - - - -	4	104	
* *FOLKINGHAM* -	2	106	

r. to Donnington 8¼ *m.; thence to Boston* 8½.		
Osbornby - - - -	3	109
Aswarby - - - -	1¼	110¼
l. to Silk Willoughby -	2¾	113
Near Sleaford, r. to Boston 18 *m.*		
* *SLEAFORD* - -	2½	115½
r. to Tattershall 12¼ *m.*		
Holdingham - - -	1¼	116¾
Leasingham - - -	¾	117½
* Green Man Inn - -	7½	125
Dunston Pillar - - -	1¼	126¾
Entrance of Lincoln, l. to Newark 15¼.		
* LINCOLN, *Minster*	6¼	133
l. to Gainsborough 18 *m.; r. to Wragby* 11.		
Midge Inn - - - -	5½	138½
* Spittal Inn - - -	6	144½
l. to Gainsborough 10 *m.; r. to Market Raisin* 11¼.		
Redbourn - - - -	6½	151
Hibalstow - - - -	1½	152½
Cross the Ancholme river, or New Navigation to		
* *BRIGG, or GLANDFORD BRIDGE* -	3¾	156¼
r. to Caister 10 *m.*		
BARTON, on right -	10½	167
* Waterside Inn - -	½	167½
☞ *There is a regular Mail Packet from Barton to Hull.*		
Cross the Humber to		
* *HULL*, M. H. *Yorkshire* - - - - -	6½	174
r. to Hedon 8 *m.; l. to South Cave* 12½.		
Newlands - - - -	2¾	176½
Duncehill - - - -	2½	178¾
Woodmansea - - -	2½	181¼
* *BEVERLEY*, M. H.	1¾	183
l. to Hesle 9 *m.*		
Beyond the Market House, r. to Hornsea 13 *m.; and to Bridlington by Brandsburton* 23½.		
Going out of Beverley, at the Gate, l. to York 29¼ *m.*		

Aswarby. On *r*, Sir Thomas Whitchcote, Bart. About two miles beyond Aswarby, on *l*, at Culverthorp, M. Newton, Esq.

Leasingham. On *r*, Mrs. Gordon. Three miles beyond Leasingham, on *r*, at Bloxholme, Bloxholme Hall, Gen. Robt. Manners, and a mile and a half farther, at Ashby, Neville King, Esq.

Green Man Inn. Two miles before, on *l*, at Wellingore, Col. Neville. Half a mile before the Green Man Inn, on *r*, at Blankney, C. Chaplin, Esq. On *l* of the Green Man Inn, at Coleby, Gen. Bertie, and Col. B. Bromhead.

Dunstan Pillar. Beyond, on *r*, at Norton, Earl of Buckinghamshire; and on *l*, at Harmstone, S. Thorold, Esq.

Lincoln. Within a mile, on *r*, at Canwick, Col. Sibthorpe. About two miles beyond Lincoln, on *l*, at Burton, Lord Monson; on *r*, Riseholme, Thomas Chaplin, Esq.

Midge Inn. A mile beyond, on *r*, at Hackthorn, — Cracroft, Esq. Three miles and a half beyond Midge Inn, on *l*, at Summer Castle, Lady Wray; and a little farther to the *l*, Glentworth, lately a seat of the same family.

Spittal Inn. Near, on *r*, Cainby Hall, Col. Loft. Beyond Spittal Inn, on *r*, Norton Place, John Harrison, Esq.

Redbourn. On *r*, Redbourn Hall, Lord William Beauclerk.

Glandford Bridge. Within two miles on *l*, at Scawby, Sir Hen. Nelthorpe, Bart. Four miles and a half beyond Glandford Bridge, on *r*, at Elsham, — Corbet, Esq.

Hull is a place of very great trade, and has some good buildings in it; a very handsome Stone Bridge was erected over the river Hull in 1787.

Newlands. A mile and a half beyond, on *r*, on the right bank of the river Hull, Hull Bank, John Brooke, Esq.

Duncehill. Between Duncehill and Woodmansea, at a considerable distance on *l*, Risby, — Elleker, Esq.

Beverley. On *l*, Pennyman House, late Sir James Pennyman, now Mrs. Constable. Beverley is one of the neatest towns in the county; it stands about two miles west of the river Hull, from

Molscroft - - - - -	1	184
l. to New Malton 27¾ m.		
Leconfield - - - -	1¾	185¾
Scorborough - - - -	1½	187¼
Beswick - - - - -	2¼	189½
Watton - - - - -	1¼	190¾
Hutton Cranswick, *Church* - - - -	2	192¾
* *GREAT DRIFFIELD* - - - -	3½	196¼
r. to Bridlington by Nafferton and Burton Agnes 11½; see p. 237. London to		
* *BRIDLINGTON* 207¾ *m.*		
l. to York 28¼ m.		
Kendall House - - -	1½	197¾
A little farther, r. to Kilham 3¼ m.; thence to Bridlington 8 London to		
* *BRIDLINGTON* 209¼ *m.*		
Langtoft - - - - -	4½	202¼
1½ m. farther, l. to York by Sledmere 30 m; r. to Bridlington 11 m.		
Foxholes - - - -	4	206¼
Staxton - - - - -	4¼	210½
Seamer - - - - -	3	213½
Falsgrave - - - -	3	216½
l. to New Malton 21¼ m.		
* *SCARBOROUGH* -	1	217½
r. to Bridlington by Hunmanby 18 m.		
Burniston - - - -	3½	221
Cloughton - - - -	1	222
Stainton Dale, *Quakers' Meeting House* - -	3	225
Peak Allum Work -	2½	227½
Mill Beck - - - -	1¾	229¼
Thorpe Town, *Robin Hood's Bay* - - -	1¼	230½
Bay Church - - -	¾	231¼
Hawsker - - - -	1¼	232½
Stainsacre Lane - -	¾	233¼
l. to Stainsacre ½ m.		
* *WHITBY* - - -	2¼	235¾

which there is a navigable canal for small vessels to the town. The Minster is highly worthy of the traveller's attention; several genteel families reside in and near Beverley.

Molscroft. On *l*, at Cherry Burton, the late Wm. Bethell, Esq.

Leconfield. On *l*, at Etton, Lady Legard and H. Grimstone, Esq.

Scorborough. On *l*, at South Dalton, late Sir Charles Hotham, Bart.

Watton. On *r*, Watton Abbey, Mrs. Bethell; and on *l*, at Kilnwick, Thos. Grimstone, Esq.

Hutton Cranswick. Late Rev. Bethell Robinson. On *l*. of Hutton Cranswick, at Neswick, Rev. William Trevelyan.

Driffield. About three miles on *r*, at Wansford, Wm. Thomas St. Quintin, Esq.

Kendall. About three miles beyond, on *l*, at Sledmere, Sir Mark Maesterman Sykes, Bart.

Foxholes. Rev. R. Sykes. On *r*. of Foxholes, at Wold Newton, Wold Cottage, Edw. Topham, Esq. About two miles beyond Foxholes, on *l*. at Ganton, late Sir John Legard, Bart.

Scarborough is much frequented on account of its Spa, and is a noted Bathing Place. There is a Spring on the Cliff, near Filey, about six miles south of Scarborough, supposed to be of a superior quality to Scarborough Spa. The Castle of Scarborough stands on the top of the Rock, and was built by King Henry II.

Cloughton. On *l*, Hackness, Sir R. N. B. Johnstone, Bart.

LONDON to THORNEY.

* *To* PETERBOROUGH, *Northamptonshire, p.* 238 - -	—	81½
r. to Newark - - - -	1¾	83¼
Eye - - - - - - -	1½	84¾
Cross the river Nen.		
Thorney, *Cambridgesh.*	3	87¾

Thorney. J. Wing, Esq. Thorney is situated among the Fens, and is sometimes called Thorney Abbey, on account of its ancient Monastery.

LONDON to GREAT GRIMSBY, by SPALDING, BOSTON, SPILSBY, and LOUTH.

To Norborough, *Northamptonshire, p.* 238	—	88¼
¼ m. farther, on *r.* cross the Welland river to		
St. James Deeping, *Lincolnshire* - - -	1½	89¾
Littleworth - - - - -	6	95½
* *SPALDING* - - -	5	100¾
r. to Crowland 8¼ *m.; to Weston* 4; *thence to Whaplode* 2¾; *thence to Holbeach* 1½. *London to* * *HOLBEACH* 109 *m.*		
Pinchbeck - - - - -	2	102¾
Cross the river Glen.		
Surfleet - - - - - -	1¾	104½
Gosberton, T. G. - -	2½	107
l. to Quadring 1½ *m.; thence to Donington* 2; *thence to Swineshead* 2½. *London to* * *DONINGTON* 110½ *m.*		
London to SWINESHEAD 113*m.*		
r. to Sotherton - - -	3½	110½
Kirton - - - - -	2¾	112¾
r. to Foss Dyke Wash 4¼ *m. Near Boston, l. to Sleaford* 17 *m.; and to Swineshead* 6½.		
Cross the Old Witham river.		
* *BOSTON* - - -	3¾	116½
1½ *m. beyond Boston, r. to Friestone* 1½ *m.; and to Wainfleet* 14.		
Sibsey - - - - - -	5	121½
Stickney - - - - -	5	126½
Stickford - - - -	2½	129

Spalding. At Whaplode, in the road from Spalding to Holbeach, is a very ancient Church, built in 1238. Spalding is a neat town, and has a good carrying trade in Corn and Coal, and a considerable quantity of Hemp and Flax is grown in the neighbourhood.

Holbeach is but an indifferent town, seated on a flat; though it appears to be a place of great antiquity, from the remains of walls and pavements which have been dug up. The Church has a lofty Tower and Spire, and is a noble Gothic building.

Gosberton. — Colthorp, Esq.

Swineshead. The ruins of an Abbey.

Sotherton. Rev. Mr. Lindsay.

Kirton. About two miles beyond, on *r.* at Frampton, J. Tunnard, Esq.

Boston is a place of considerable trade. The Tower of the Church is 282 feet high, and is a noted Seamark. At Frieston, about two miles and a half on *r.* of Boston, John Linton, Esq. About five miles on *r.* of Boston, are Frieston Shore Bathing Houses.

Stickney and Stickford. On *r.* the East Fenn; and on *l.* of Stickney, Revesby Deer Park and Revesby Abbey, Sir Joseph Banks, Bart. and K. B.

Stickford. On *l.* at Hagnaby, T. Coltman, Esq.

2 *m. farther, l. to Bolingbroke by West Keal* 2 *m. London to* **BOLINGBROKE** 133 *m.*		
East Keal	3	132
* *SPILSBY*	1½	133½
l. to Horncastle 10 *m.*		
Partney	1½	135
Dalby	1	136
2 *m. farther, r. to Alford* 2 *m. London to* * *ALFORD* 140 *m.*		
l. to Catesby Beck	3½	139½
Burwell	3	142½
* *LOUTH*	5½	148
r. to Saltfleet 10 *m.; l. to Horncastle* 13½.		
South Elkington	2	150
1½ *m. farther, l. to Market Raisin* 12½ *m.*		
Wold Newton	8½	158½
Ravendale	2½	160½
Brigsley	1¾	162¼
Waltham	1½	163¾
Scartho	1¾	165½
r. to Cleathorpe 3 *m. London to* * Cleathorpe 168½ *m.*		
1½ *m. farther, l. to Caistor* 10½ *m.*		
* *GREAT GRIMSBY*	2½	168

Bolingbroke, or Bullinbrook, is a very ancient town. It was the birth-place of King Henry IV, thence surnamed Henry of Bolingbroke.

Dalby. On *l*, La gton Hall, George Langton, Esq.

Alford. Near, at Well, Samuel Dashwood, Esq.

Catesby Beck. Near, on *l*, Catesby Ruins; and farther to the *l*, at South Ormsby, W. B. Massingberd, Esq.; on *r*, at Thorsby, — Wood, Esq.

Burwell. On *r*, Burwell Park, M. B. Lister, Esq.

Wold Newton. On *l*, at Thorganby, Lord Middleton.

Ravendale. Rev. Dr. Parkinson.

Waltham. J. Anningson, Esq.

Cleathorpe is on the coast, and is a noted Bathing Place.

Great Grimsby is a very ancient Corporation, and had formerly a Castle and three Convents.

LONDON to GREAT GRIMSBY, by LINCOLN and MARKET RAISIN.

* *To* LINCOLN, *Lincolnshire, p.* 239	—	133
Nettleham	3	136
Welton	3¾	139¾
Cold Hanworth	2	141¾
Snarford	1¾	143½
Buslingthorpe	2½	146
* *MARKET RAISIN*	3½	149½
r. to Louth 16 *m.; l. to Gainsborough* 21¼.		
¼ *m. farther. l. to Grimsby by Caistor* 19 *m.; r. to*		
Wailsby	2½	152
Stainton-le-Hole	3½	155½
Thorganby	3½	159
Ravendale, *or* Randal	2½	161½
* *GREAT GRIMSBY, above*	7½	169

Lincoln is seated on the side of a steep hill, at the foot of which is the Witham river. It has thirteen Churches besides the Cathedral, and is a Bishop's See, with the largest diocese in England. The Cathedral is admired for its interior architecture. The great Bell, called *Tom of Lincoln*, weighs 4 tons 16 cwt. 3 qrs. 18 lb. The chief trade of Lincoln is in Coals, Oats, and Wool.

Nettleham. On *r*, at Sudbrook, Sudbrook Holm, R. Ellison, Esq.

Market Raisin. On *r*, at North Willingham, Ayscough Boucheret, Esq.

Stainton-le-Hole. J. J. Angerstein, Esq. Between Stainton-le-Hole and Thorganby, on *r*, at Swinthorpe, Rev. Mr. Ailington.

Thorganby. Lord Middleton.

Ravendale. Rev. Dr. Parkinson.

OR,		
* *To* LINCOLN, *Lincolnshire, p.* 239 -	—	133
Langworth Bridge - -	6	139
Cross Barlings river.		
r. to Wragby 5 *m.; l. to*		
Stainton - - - - -	1¼	140¼
Snelland - - - - -	2	142¼
Buslingthorpe - - -	2½	144¾
* *MARKET RAISIN*	3½	148¼

Thence to Great Grimsby, as p. 242, 19½ *m.; or*		
* *CAISTOR* - - -	7½	155¾
l. to Glandford Bridge 10 *m.*		
Caborn - - - - - -	2	157¾
Swallow - - - - - -	1	158¾
Irby - - - - - - -	3	161¾
Laceby - - - - - -	2½	164¼
Within a mile of Grimsby, r. to Louth 19 *m.*		
* *GREAT GRIMSBY*	3½	167¾

LONDON to WRAGBY and HAINTON, continued to MARKET RAISIN.

* *To* LINCOLN, *Lincolnshire, p.* 239 -	—	133
Langworth Bridge - -	6	139
Cross Barlings river.		
l. to Market Raisin 9¼ *m.; r. to*		
Bollington - - - -	2	141
* *WRAGBY*, M. H. -	2½	143½
r. to Horncastle 10 *m.*		
West Barkwith - - -	2	145½
East Barkwith - - -	1	146½
Hainton - - - - -	2	148½
Sixhills - - - - -	1½	150
Road to Louth - - -	2	152
r. to Louth 12¼ *m.; l. to*		
* *MARKET RAISIN*	3¼	155¼

Lincoln. About four miles from Lincoln, on *l*, at Sudbrook, Sudbrook Holm, R. Ellison, Esq.

Wragby. On *r*, Goltho Hall, Charles Mainwaring, Esq. About two miles on *l.* of Wragby, at Holton, Holton Lodge, Mrs. Caldecot.

East Barkwith. On *r*, Panton House, Edmund Turnor, Esq.

Hainton. On *l*, George Heneage, Esq.

Sixhills. Between Sixhills and Market Raisin, at North Willingham, Ayscough Boucheret, Esq.

LONDON to GAINSBOROUGH and CROWLE, by LINCOLN.

* *To* LINCOLN, *Lincolnshire, p.* 239 -	—	133
Saxilby - - - - -	6	139
l. to Tuxford 12¼ *m.; and to East Retford* 18.		
Fenton - - - - -	3½	142½
Torksey - - - - -	1½	144

* *GAINSBOROUGH, p.* 214 - - - -	7	151
Crowle, *p.* 215 - - -	17¾	168¾

Saxilby. Beyond, on *l*, at Thorney, George Neville, Esq.

Fenton. Near, on *l*, Kettlethorpe, Lady J. Amcotts.

LONDON to BURTON UPON STRATHER, by LINCOLN.

To Hibalstow, *Lincolnshire, p.* 239 - - -	—	152½
l. to Storton - - - -	1¾	154¼
Scawby - - - - -	½	154¾
Broughton - - - -	1¾	156½
Normanby - - - -	7½	164
BURTON UPON STRATHER - -	1½	165½

Broughton is situated in the Roman road; to the east of it is a Spring which petrifies Moss; and to the north, are the ruins of the stately Priory of Thornholm.

Normanby. W. R. Wilson, Esq.

LONDON to LOUTH, by SLEAFORD and HORNCASTLE, continued to SALTFLEET.

* *To SLEAFORD, Lincolnshire, p. 239* -	—	115½	*Anwick.* Near, on *r*, Haverholm Priory, Sir W. J. Gordon, Bart.
Anwick - - - - - -	4½	120	
Billinghay - - - - -	3	123	*Tattershall.* The Castle, a fine commanding object; the Tower of which is 200 feet high, and is entire, but the other parts are destroyed.
Near Tattershall, cross the Old Witham river.			
* *TATTERSHALL* - -	4¾	127¼	
Haltham - - - - - -	4	131¼	*Haltham.* On *r*, Revesby Deer Park, and Revesby Abbey, Sir Joseph Banks, Bart. and K. B.
* *HORNCASTLE* -	4½	136¼	
l. to Wragby 10 m.			
West Ashby - - -	2	138¼	
Cawkwell - - - -	4	142¼	*Cawkwell.* Four miles beyond, on *r*, at Tathwell, Tathwell Hall, — Chaplin, Esq.
* *LOUTH* - - - -	7½	149¾	
r. to Spilsby 14½ m.; l. to Grimsby 20; and to Market Raisin 16.			*Louth.* Here is a noble Gothic Church with a lofty Spire, and a Free School founded by Edward VI.
Grimoldby - - - -	3	152¾	
Saltfleetby - - - -	3¼	156¼	
SALTFLEET - - -	3½	159¾	

LONDON to WAINFLEET, continued to BURGH.

* *To BOSTON, Lincolnshire, p. 241* -	—	116¼	*Boston.* About two miles beyond Boston, on *r*, at Friestone, John Linton, Esq.
Benington - - - - -	5	121¼	
Leverton - - - - -	1¼	122½	
Leake - - - - - -	1	123½	*Benington.* R. Waldegrave, Esq.
Wrangle - - - - - -	¾	124¼	
Friskney - - - - -	3¼	127½	*Friskney.* On *l*, the East Fenn.
WAINFLEET - - -	3¾	131¼	
Croft - - - - - -	1¼	133	*Burgh.* Near, on *l*, Gunby Hall, W. B. Massingberd, Esq.
Burgh - - - - - -	2½	135½	

LONDON to HEDON and PATRINGTON, continued to SPURN HEAD.

* *To HULL, Yorkshire, p. 239* - - - - -	—	174	*Bilton.* Two miles and a half on *l*, but not in sight from the road, Burton Constable, Edward Sheldon Constable, Esq.
Before Bilton, at the Guide Post, l. to Swine 2½ m.; and to Hornsea by Coniston 12¼.			
Bilton - - - - - -	4	178	
Preston, *end of* - - -	3	181	*Hedon.* Beyond, on *r*, at Thorngumbold, Lady Standish.
HEDON, middle of -	1	182	

Thorngumbold, *Church*	2¼	184½
Ryehill, *11th mile-stone*	¾	185
Kayingham, *Church* -	2	187
Ottringham, *Church* -	1½	188½
Winestead, *Church* -	2	190½
PATRINGTON, *Church* - - - -	1½	192
Welwick, *Church* - -	2	194
Weeton - - - - -	¾	194¾
Skeffling - - - - -	1	195¾
Easington - - - -	1½	197¼
Kilnsey, *Church* - -	2¾	200
Spurn Head, *Light House* - - - - -	3¼	203¼

Winestead. On *r*, near the Church, Col. Maisters; on *l*, at a distance, Sir Robt. D'Arcy Hildyard, Bart.

Patrington is the ancient Praetorium of Ptolemy.

LONDON to HORNSEA.

* *To HULL, Yorkshire, p. 239* - - - -	—	174
The Guide Post - - - *Forward to Hedon 4¼ m.; l. to*	3¾	177¾
Ganstead - - - - - *l. to Swine 1¼ m.; r. to*	¾	178½
Coniston Mill - - -	½	179
Coniston - - - -	½	179½
South Skirlaugh - -	2½	182
North Skirlaugh, *Church* - - - - *l. to Long Riston Church 2¼ m.*	½	182½
Rise - - - - - -	1¼	183¾
Sigglesthorne, *Church*	2½	186¼
Seaton - - - - -	1	187¼
Along Hornsea Mere to *HORNSEA, Church* -	2¾	190

☞ *The above road is Turnpike no farther than the Guide Post on the Hedon road: the Turnpike road is by Beverley. See the following road.*

Coniston. Beyond, on *r*, Burton Constable, Edward Sheldon Constable, Esq.

Skirlaugh. A little beyond, on *r*, at Rise, Mrs. Bethell.

Sigglesthorne. Archdeacon Wharton.

Seaton. Bevond, at the beginning of Hornsea Mere, Wassand, Marmaduke Constable, Esq.

Hornsea. The Church at Hornsea is a Sea Mark. The sea is continually encroaching on the land along this coast, from Spurn-head to Bridlington; and at Owthorne, the tide flows into the Church-yard.

LONDON to BRIDLINGTON, by BRANDSBURTON.

* *To BEVERLEY, Yorkshire, p. 239* -	—	183
Hull Bridge - - - *Cross the river Hull.*	2	185
Tickton - - - - -	½	185½
Routh, T. G. - - -	1	186½
White Cross - - - *r. to Long Riston, to Rise, to Skirlaugh, &c.; l. to*	2	188½
Leven, *Smith's Shop* - *r. to Catwick Church 1½ m.; thence to Sigglesthorne*	1¼	189¾

Beverley is a very neat town; see p. 239 The Minster, or Cathedral, contains several Monuments of the Percy family, Earls of Northumberland, and of the Whartons, &c. It is a place of great antiquity, and was first noticed as the retirement of John de Beverley Archbishop of York, in 717, who died here in 721.

White Cross. On *r*, P. Neville, Esq.

Leven. On *r*, at Catwick, Bethell Robinson, Esq.

road 1¼; thence to Seaton ¾; and thence to Hornsea 2¾; see p. 245. London to		
HORNSEA 196½ *m.*		
☞ *Leven is a very long straggling village. After you have passed the Mill and the New Cut, you may turn on the r. to Catwick, before you come to the Smith's Shop. Forward to*		
Barff Hill, *Starker Gate*	1¼	191
A little farther, l. to Burshill 1¼ m.		
* Brandsburton, *Cross*	½	191½
Before the Cross, l. to Frodingham 4 m. London to		
Frodingham 195½ *m.*		
Through Brandsburton, r. to Hornsea by Catfoss.		
Parting's Guide Post -	¾	192¼
r. to Nunkeeling; l. to		
Warley Cross Hill,		
Guide Post - - -	1½	193¾
r. to Nunkeeling, to Bewholme, to Atwick, to Seaton, and to Catfoss; l. to Frodingham.		
Beeford - - - - -	2½	196¼
Lissit, T. G. *and Bridge*	1½	197¾
Cross the Old How Drain.		
Lissit, *Chapel* - - -	1	198¾
Barmston, *Church* - -	1¼	200
Auburn House - - -	3	203
Hilderthorpe - - -	2	205
r. to Bridlington Quay ¾ m.; forward to		
* *BRIDLINGTON* -	1½	206½

☞ *The above road is very good at all times, and a Coach goes generally during the summer months from Hull.*

Brandsburton. The Rev. Mr. Shepherd. The principal part of the village of Brandsburton was left by Lady Dacre, under the management of the Lord Mayor and Aldermen of the city of London, for the support of Emanuel Hospital, near York-street, Westminster. This Hospital was founded in 1601, and the city of London received only £200 a year from the estate, which was held on a lease of 195 years by the Bethell family. The lease has now expired, and the income from this village is very considerable.

Another Road to Bridlington, continued to Flamborough Head.

To North Skirlaugh,		
Yorkshire, p 245 -	—	182½
Rowton - - - - -	½	183
Long Riston - - -	1½	184½
White Cross - - -	1½	186
* Brandsburton, *Cross, above* - - - - -	3	189
* *BRIDLINGTON, as above* - - - -	15	204
Flamborough Head, *p.*237	5½	209½

Flamborough Head is a considerable Promontory, whose snow-white cliffs have, till lately, been the only direction to mariners on this dangerous coast; but a Light-house is now erected on it. The height of the building, from the basis to the summit is eighty-five feet, and from the level of the sea two hundred and fifty feet. The Lanthern contains three frames, with seven large lamps, and reflectors in each, making in the whole twenty one. The lights revolve, and the motion is horizontal; one of the lights is *red*, to distinguish Flamborough lights from all others, and in a clear night may be seen at the distance of thirty miles.

VIII.

GREAT AND DIRECT ROADS

MEASURED FROM

SHOREDITCH CHURCH,

With the ROADS branching from them to Market and Sea-Port TOWNS.

☞ To find the Distances from the General Post Office, Lombard Street, add 1 Mile, 2 Furlongs, 20 Poles, or 1¼ Mile, to the Distances here given.

LONDON to EDINBURGH, by WARE, HUNTINGDON, STAMFORD, NEWARK, DONCASTER, FERRYBRIDGE, TADCASTER, YORK, THIRSK, DARLINGTON, DURHAM, NEWCASTLE UPON TYNE, ALNWICK, BERWICK, MUSSELBURGH, and LEITH. MAIL COACH ROAD.

To Kingsland, T. G.			*Stamford Hill.* On *l*, Mount Pleasant,
Middlesex - - -	—	1¼	— Stevenson, Esq.
l. to Enfield by Ball's Pond and Newington Green 8¼ m.; and to Highgate by Canonbury Lane 4½.			*Tottenham High Cross.* On *l*, Bruce Castle, R. Lee, Esq.
			Edmonton. On *l*, in the road to Enfield,
Stoke Newington - -	1¼	2½	at Bush Hill, John Blackburn, Esq.,
Stamford Hill - - -	¾	3¼	S. Clayton, Esq., and Wm. Mellish, Esq.
l. to Enfield 5¼ m.			
Tottenham High Cross	1	4¼	*Enfield.* Cassel House, R. H. Boddam, Esq.
* Edmonton - - -	2¾	7	*Ponder's End.* Beyond, on *r*, Durance,
l, cross the New River to Enfield 2¼ m. London to			— Ibbetson, Esq.
* *ENFIELD 9¾ m.*			*Waltham Cross.* Beyond, on *l*, Theobalds, Job. M. Raikes, Esq. Theobald's Palace was built by Lord Burleigh; Queen Elizabeth was often entertained here, and here James I. died. It was given to the Bentinck family by King William; the late Duke of Portland sold it to the grandfather of the present Sir G. Prescott, Bart., who pulled it down, and built an elegant seat on the scite.
Ponder's End - - -	1½	8½	
* Enfield Highway -	1	9½	
Enfield Wash - - -	½	10	
* Waltham Cross,			
Hertfordshire - -	1¼	11¼	
r, cross the river Lea, to Waltham Abbey, Essex, 1¼ m. London to			

* *WALTHAM ABBEY* 12½ *m.*		
Brook Street - - -	¾	12
Turner's Hill - - -	½	12½
Cheshunt Street - -	½	13
Cheshunt Wash - -	1	14
Wormley - - - -	¾	14¾
Cross the New river.		
Broxbourn - - - -	1	15¾
* *HODDESDON,*		
M. H - - - - - -	1¼	17
l. to Hertford 4 *m.*		
Amwell - - - - -	2¼	19¼
Near Ware, l. to Hertford 2½ *m.*		
Cross the New river.		
* *WARE* - - - -	1¾	21
l. to Stevenage 12¼ *m.*		
Cross the Rib river.		
* Wade's Mill - - -	1½	22½
Collier's End - - -	2	24½
½ *m. farther, r. to Standon* 2 *m. London to* *STANDON* 27¼ *m.*		
* Puckeridge - - -	1¾	26½
r. to Camlridge 24½ *m.*		
Cross the Rib river.		
* Buntingford - - -	4½	31
Chipping - - - -	1½	32½
Buckland - - - -	1¼	33¾
* *ROYSTON* - - -	3¾	37½
l. to Baldock 8½ *m.; r. to Cambridge* 13¼.		
Kneesworth, *Cambridgeshire* - - -	2¼	39¾
* Arrington - - -	4¼	44
* Caxton - - - -	5¼	49¼
1¼ *m. farther, l. to St. Neot's* 7 *m.; r. to Cambridge* 10¼.		
Papworth St. Everard -	3	52¼
A mile farther, l. to Potton 11 *m.; r. to St. Ives* 6.		
Godmanchester, *Huntingdonshire* - - -	5½	57¾
r. to Cambridge 14¼ *m.; to St. Ives* 5½; *l. to St. Neot's* 8.		
Cross the Ouse river.		
* *HUNTINGDON,*		
M. H. - - - - - -	1	58¾

Cheshunt Wash. On *r*, stood Cheshunt Nunnery, now pulled down. Here Richard Cromwell, the Protector, resided many years, and here he died in 1612, in the 86th year of his age.

Wormley. On *l*, Wormley Bury, Sir Abraham Hume, Bart.

Broxbourn. On *l*, Broxbourn Bury, Samuel Bosanquet, Esq.

Hoddesdon. Between Hoddesdon and Hertford, Haly Bury, Wm. Walker, Esq.; Jennings Bury, late M. Byam, Esq.; and Balls, Lord J. Townshend.

Amwell. Daniel Braithwaite, Esq.; and on *l*, Amwell Bury, Major Brown.

Ware. On *l*, Ware Park, T. H. Byde, Esq.

Wade's Mill. A mile on *r*, Youngsbury, Daniel Giles, Esq.; and Thundridgebury, J. Hollingsworth, Esq.; on *l*, Sacombe Park, — Caswall, Esq.

Collier's End. A mile beyond, on *l*, at Old Hall Green, St. John's College, erected for the education of Roman Catholics.

Puckeridge. A mile beyond, on *l*, Hamels, the late John Mellish, Esq., now — Shaw, Esq.

Buntingford. On *l*, Aspenden Hall, — Boldero, Esq.

Chipping. On *r*, Widial Hall, Gen. Gwynne.

Buckland. On *r*, Newsells, Lord Selsey; and farther to the *r*, near Barkway, Cocken Hatch, Sir Fr. Wilks, Bart.

Kneesworth. Kneesworth House, Lady Nightingale.

Arrington. A mile and a half beyond, on *r*, Wimpole Hall, Earl of Hardwicke; and two miles farther, on *l*, at Stowe, Stowe Hall, Dr. Thompson.

Papworth St. Everard. Papworth House, Ch. Madryll Cheere, Esq.

Godmanchester. On *l*, late Gen. Clarke. Godmanchester was anciently a Roman city, called Durosiponte. In the time of the Saxons it was the see of a Bishop, and had a Castle built by Gorman, a Danish King, whence the town derived its name.

Huntingdon. On *l*, Hinchinbrooke, Earl of Sandwich; and the Views, — Sharpe, Esq. Huntingdon was the birth-place of Oliver Cromwell.

r. to Ramsey by Ripton Regis 9¼ *m.; by Warboys* 10; *l. to St. Neot's by Buckden* 10; *and to Thrapston* 16½.		
Great Stukeley - - -	2¼	61
Little Stukeley - - -	¾	61¼
Alconbury Hill, *Wheat Sheaf* - - - - -	2¼	64
☞ Here you join the great North road, as measured from Hicks's Hall through Barnet, and the mile-stones are numbered agreeably to that admeasurement, see p. 180.		
Norman's Cross, *p.* 180	8	72
☞ Here a road branches off on *r.* to Peterborough, Lincoln, Hull, and most of the places in Lincolnshire, and in the East Riding of Yorkshire. See p. 238.		
Brotherton, *Yorkshire*, *p.* 180 *to* 182 - -	109½	174½
* *NORTHALLERTON*, M. H. *Durham*, *p.* 228 *to* 229 - -	53½	228
MUSSELBURGH, Edinburghsh. p. 222 *to* 225 - - - -	161½	389½
Cross the Esk river.		
Porto Bello - - - -	2½	391½
½ *m. farther, l. to Edinburgh* 2½ *m.; r. to*		
LEITH, King's Arms	2½	394¼
* EDINBURGH, *General Post-Office* -	2	396¼

Little Stukeley. Rev. Dr. Torkington.

LONDON to HITCHIN, by HERTFORD and STEVENAGE.

* *To HODDESDON*, M. H. *Herts*, *p.* 248 -	—	17
Through the town, turn short on *l.* to		
Hertford Heath - -	2½	19½
Hertford Hospital - -	1½	20½
r. to Ware 2½ *m.*		
Cross the river Lee.		
* *HERTFORD* - -	½	21
l. to Barnet 13 *m.*		
Cross the Maran river.		
l. to Hatfield 7½ *m.*		
Waterford - - - -	2	23
Stapleford - - - -	1½	24½
Watton, *entrance of* -	1¾	26¼
r. to Ware 6 *m.*		
Bragbury End - - -	2½	28¾
Broadwater - - - -	2	30¾
☞ Here you join the great North road, as measured through Barnet. See p. 179.		
l. to Hatfield 9¾ *m.*		
* *STEVENAGE* - -	2¼	33
r. to Baldock 5¾ *m.*		
Little Wymondley - -	2	35
* *HITCHIN* - - -	2½	37½

☞ *At Stevenage this road joins the North and North-west roads through Barnet and Hatfield; and at Hitchin falls into the road from Barnet to Bedford. See p.* 195.

Hoddesdon. A mile and a half beyond, on *r*, Haley Bury, Wm. Walker, Esq.

Hertford. Near, on *l*, Balls, Lord J. Townshend; on *l.* of Hertford, Brickendonbury, — Morgan, Esq.; Hartingford Bury, ———; and Bayford Bury, Wm. Baker, Esq. At Hertford, the Castle, now East-India Company's College for Cadets. Beyond, on *r*, Ware Park, late T. H. Byde, Esq.

Waterford. On *l*, G. R. Emmot, Esq.; and farther, one mile and a half on *l*, Cole Green, Earl Cowper.

Watton. Before, on *r*, Woodhall Park, Sam. Smith, Esq. Between Watton and Bragbury End, on *r*, Frogmore Hall, Sir T. Durand, Bart.; and Aston Hall, Alex. Irwin, Esq.

Broadwater. W. Whittington, Esq. On *l.* of Broadwater, Knebworth Lodge, Wm. Johnson, Esq.; and Knebworth Place, J. Morgan, Esq.; on *r*, Sheephall Bury, Michael Heathcote, Esq.

Hitchin. The Priory, D. Ratcliffe, Esq. On *l*, Offley Place, Sir R. Salusbury, Bt.

LONDON to LYNN, by CAMBRIDGE and ELY, continued to HUNSTANTON and BURNHAM MARKET, (N. M.)

* *To* Puckeridge, *Hertfordshire, p.* 248 - -	—	26½
Braughing - - - -	¾	27¼
Hare Street - - - -	3¼	30½
* Barkway - - - -	4	34½
Barley - - - - -	2½	37
3½ m. farther, l. to Royston 4½ m.; r. to Newmarket 22.		
Foulmere, *Cambridgesh.*	5	42
4 m. farther, l. to Royston 10½ *m.*		
Trumpington - - -	6¾	48¾
r. to Saffron Walden 15½ *m.*		
* *CAMBRIDGE* - -	2½	51
r. to Linton 11 *m.; to Newmarket* 13.		
Cross the river Cam.		
l. to St. Neot's 17 *m.; and to Huntingdon* 15¾.		
Milton - - - - - -	3¼	54¼
Stretham Bridge - -	7	61¼
Cross the Ouse river.		
Stretham - - - -	1½	62¾
* ELY - - - - -	4¼	67
l. to St. Ives by Earith 17 *m.; to Huntingdon by Chatteris* 27; *and to Wisbeach* 28½; *r. to Newmarket* 13½; *and to Mildenhall* 16¾.		
Chittisham, T. G. - -	2	69
Woodhouse - - - -	1	70
Littleport - - - -	2	72
Littleport Bridge - -	1	73
Cross the Ouse river, and enter Norfolk.		
Brandon Creek Bridge, *Norfolk* - - - -	3	76
Southery Ferry - - -	1¼	77¼
Southery - - - -	¾	78
Modney Bridge - - -	1¼	79¾
Cross Sams Cut Drain.		
Hilgay - - - - -	1¼	81
Cross the Stoke river, and Roxham Drain.		
Fordham - - - -	1	82
Denver - - - - -	1¼	83½
* *DOWNHAM MARKET* - - -	1¼	84½

Braughing. On *l*, Hamels, the late J. Mellish, Esq., now — Shawe, Esq.

Hare Street. On *r*, — Boldero, Esq. Between two and three miles beyond Hare Street, on *l*, Widiall Hall, — Ellis, Esq.

Barkway. Beyond, on *r*, Cocken Hatch, Sir Francis Willes, Bart.; on *l*, Newsells, Lord Selsey.

Barley. On *r*, Great Heydon, Sir P. Soame, Bart.

Trumpington. F. Pemberton, Esq., and N. Wedd, Esq.

Cambridge, celebrated for its University, is seated on the river Cam. It is governed by a Mayor, and contains fourteen parishes; the houses are generally old, and the streets narrow but well paved. The market place consists of two spacious oblongs united together, in which is a conduit constantly running. Excepting the University, the Town-Hall and the Shire-House are the only buildings of note. The County Gaol is the gate-house of an ancient castle, built by William the Conqueror.

Milton. On *r*, Sam. Knight, Esq. Four miles beyond Milton, on *r*, Denny Abbey.

Ely. Beyond, on *r*, Newberry, E. Tattersall, Esq.

Southery. On *l*, William Creasy, Esq.

Hilgay. Near, on *r*. of the Windmill, Woodhall, — Jones, Esq.

Denver. On *r*, Ruston Hall, Richard Pratt, Esq. Beyond Denver, on *r*, Crow Hall, T. Dering, Esq.

Downham Market. — Say, Esq. Downham is noted for the prodigious quantity of Butter which is brought hither, and sent up the Ouse to Cambridge, whence it is conveyed to London by waggons, and known there by the name of Cambridge Butter.

l. to Wisbeach 13 *m.; r. to Swaffham* 14¼.			*Stow Bardolph.* On *r*, Stow Hall, Thomas Hare, Esq. A mile beyond Stow Bardolph, on *l*, Wallington Hall, Henry Bell, Esq.
Stow Bardolph	2½	87	
Runcton	1¾	88¾	*Runcton.* A mile and a half beyond, on *l*, at Wadington, Watlington House, John Read, Esq.
2¾ m. farther, r. to Stoke Ferry 9¼ *m.* Cross the Setchy river.			
Setchy	3½	92	
West Winch	1½	93½	
Hardwick	1¼	94½	*Castle Rising.* On *r*, the ruins of the Castle, Charles Howard, Esq.
r. to Swaffham 13½ *m.*			
* *LYNN, Cross*	1½	95¾	*Sandringham Lodge.* On *r*, Sandringham Hall and Park, H. H. Henley, Esq.
Gaywood	1¼	97	
r. to Norwich by Gayton and East Dereham 40¾ *m.*			
South Wootton	1½	98½	*Darsingham.* — Hammond, Esq.
r. to Fakenham 19 *m.*			
Castle Rising	2	100½	*Ingoldsthorpe.* On *r*, Mount Amelia, Rev. W. Davy, and Richard Ayton Lee, Esq.; on *l*, Old Hall, — Foster, Esq.
Sandringham Lodge	2½	103	
Darsingham	1¼	104¾	
Ingoldsthorpe	1½	106¼	
Snettisham	1	107¼	*Snettisham.* On *r*, Nicholas Styleman, Esq.
r. to Tring 3¼ *m.; thence to Dorking* 2¼*; thence to Burnham Market* 5¼. *London to*			*Heacham.* On *r*, Edmund Rolfe, Esq.
* *BURNHAM MARKET* 118 *m.*			*Hunstanton.* On *r*, Hunstanton Hall, Rev. Armine Styleman. Near Hunstanton Cliff, a bathing seat of Lord Castlecoote. On the Cliff, a Lighthouse.
Heacham	2½	109¾	
Hunstanton	3	112¾	
l. to Hunstanton Light-house and Cliff ½ *m.*			
Holme next the Sea	1¾	114½	*Thornham.* On *r*, G. Hogg, Esq.
Thornham	2	116½	*Brancaster*, formerly a Roman station, called Brannodunum, is remarkable for a Malt-house built of stone, supposed to be the largest in the kingdom.
Titchwell	1¼	117¾	
Brancaster	1	118¾	
r. to Docking 4½ *m.*			
Burnham Depdale, *end*	2¼	121	
* *BURNHAM MARKET*	2½	123½	*Burnham Market.* Lady Camelford.

LONDON to BURNHAM MARKET, by LYNN and GREAT BIRCHAM, continued to WELLS, (N. M.)

* *To LYNN, Norfolk, above*	—	95¾	*Lynn* is seated on the Ouse, and supplies most of the inland counties with Coals, Timber, Wine, &c.; and in return it receives, for exportation, Malt, Corn, &c.
Gaywood	1¼	97	
r. to Norwich by Gayton and East Dereham 40¾ *m.*			
South Wootton	1½	98½	*South Wootton.* A mile beyond, on *r*, Rising Lodge, C. Howard, Esq.

l. to Castle Rising 2 m.		
Hillington - - - -	5¼	103¾
Direction Post - - -	½	104¼
r. to Fakenham 13¼ m.		
Flitcham - - - -	½	104¾
Great Bircham - - -	4¼	109¼
Bircham Newton - -	1¼	110½
l. to Docking 2 m.; thence to Burnham Market 5¼. London to		
* *BURNHAM MARKET* 117¾ *m.*		
Near Stanhoe, l. to Docking 3 m.; a little farther, r. to New Walsingham 8¼.		
Stanhoe Ale House, *end of the Village* -	3¼	113¾
* *BURNHAM MARKET* - - - - -	3½	117¼
r. to Fakenham 10 m.; and to New Walsingham 7½; l. to Hunstanton Cliff 11¼.		
Burnham Overy - -	¾	118
Holkham New Inn -	1½	119½
Holkham Staith - -	2	121½
* WELLS - - - - -	1½	123

Hillington. On *r.* of the Direction Post, Belle Mount, —— ; on *l*, Hillington, Sir M. B. Folkes, Bart.

Hitcham. Two miles beyond, on *l*, Anmer Park, James Coldham, Esq.

Bircham. About a mile beyond Bircham Newton, on *r*, Mount Ida, Sir Henry Lambert, Bart.

Stanhoe. On *r*, opposite the turning to Docking, Barwick House, William Hoste, Esq. On *l.* of Stanhoe, Stanhoe Hall, Edw. Rolfe, Esq.

Burnham Market. Lady Camelford.

Holkham New Inn. On *r*, Holkham House and Park, Thomas William Coke, Esq.

LONDON to WELLS, by LYNN, HILLINGTON, WEST RUDHAM, and SOUTH CREAK, (N. M.)

* *To LYNN, Norfolk, p. 251* - - - - -	—	95¾
Hillington Direction Post, *p. 251 and 252*	8½	104¼
Cottage, *on Pedlar's Way* - - - - -	2½	106¾
Harpley - - - - -	1	107¾
West Rudham - - -	2¼	110
East Rudham - - -	¾	110¾
Forward to Fakenham 6¾ m.; r. to Swaffham 13; l. to		
South Creak - - -	5½	116¼
r. to Fakenham 6 m.; l. to		
The Swan - - - -	½	116¾
Forward to North Creak ¾ m.; thence to Burnham Market 3¾. London to		
* *BURNHAM MARKET* 121¼ *m.*		
l. to Docking 7 m.; turn on r.		
¾ m. beyond the Swan, r. to New Walsingham 4¾ m. London to		
* *NEW WALSINGHAM* 121¾ *m.*		
South Gate, at Holkham Park - - -	3	119¾
r. to New Walsingham 4 m.; l. to Burnham Market 3¾ m.		
* WELLS - - - - -	3	122¾

West Rudham. On *l*, Houghton Hall, Earl of Cholmondeley.

East Rudham. Two miles beyond, on *l*, Rudham Lodge, Marquis Townshend.

Holkham Park and House, Thomas William Coke, Esq.

LONDON to FAKENHAM, by LYNN, HILLINGTON, and EAST RUDHAM, (N. M.)

* *To LYNN, Norfolk, p. 251*	—	95¾	*East Rudham.* A mile and a half beyond, on *r*, the Ruins of Coxford Abbey.
East Rudham, *p. 252*	15	110¾	
r. to Swaffham 13 m.; l. to Wells 12; and to Burnham Market 10½.			*Dunton Guide Post.* On *r*, Dunton Hall, Thos. William Coke, Esq.
Dunton, *Direction Post*	3¾	114½	
* *FAKENHAM*	3	117½	

LONDON to WISBEACH, through ROYSTON, CAMBRIDGE, ST. IVES, CHATTERIS, and MARCH, MAIL COACH ROAD, continued to LYNN REGIS.

**To ROYSTON, Hertfordshire, p. 248*	—	37½	Doddington	4	79½
Melbourn, *Cambridgeshire*	3½	40¾	Wimblington	1½	81
Harlston	4½	45¼	* *MARCH*	3¾	84¾
1½ m. farther, r. to Ware 26 m.			Cross the river Nen.		
Trumpington	3½	48½	Guyhurn, *or* Gyhurn Ferry	4	88¾
r. to Saffron Walden 15½ m.			* *WISBEACH*	4½	93
* *CAMBRIDGE*	2½	50¾	*r. to Downham 13 m.; l. to Holbeach 13½.*		
r. to Linton 11 m.; to Newmarket 13.			Cross the river Nen, and enter Norfolk.		
Cross the river Cam.			Walsoken, *Norfolk*	1¼	94¼
r. to Ely 16 m.; l. to St. Neots 17.			*r. to Wallington.*		
Girton	3	53¾	West Walton	2	96¼
Lolworth	3½	57¼	Walpole St. Peter	1¾	98
* Fenny Stanton, *Huntingdonshire*	3½	60¾	Terrington St. John	1¼	99½
l. to Huntingdon 5½ m.			Islington	4	103½
* *ST. IVES*	2	62¾	St. Germain's	1	104½
Beyond St. Ives, r. to Ely by Earith 16½ m.			Cross the Ouse river.		
Near Somersham, l. to Huntingdon 8½ m.			* *LYNN REGIS*	4½	108½
Somersham	5¾	68½			
Chatteris Ferry	5	73½			
Cross the river Nen, and enter the Isle of Ely, Cambridgeshire.					
* Chatteris, *Cambridgeshire*	2	75½			
r. to Ely 12 m.; 2 m. farther, l. to Huntingdon 14.					

St. Ives. Here Oliver Cromwell rented a farm, before he was chosen member for Cambridge; a Barn is now standing, supposed to have been built by him.

March. In 1730, while the road was making from March to Wisbeach, two Urns were found, in one of which were several pieces of silver, near 2000 years old.

Walpole St. Peter. H. H. Townshend, Esq., and R. Cony, Esq.

Islington. T. Bagge, Esq.

St. Germain's. J. Hardy, Esq.

LONDON to LYNN REGIS, through ROYSTON, CAXTON, and ST. IVES.

To Papworth St. Everard, *Cambridgeshire, p.* 248 - - - - -	—	52¼
A mile farther, l. to Huntingdon 5½ m.; r. to Hilton, *Huntingdonshire* - - - - -	3½	55¾
1½ m. farther, r. to Cambridge 10 m.; l. to Huntingdon 5¼ m. * *ST. IVES* - - -	3½	59¼
* *LYNN REGIS, as p. 253* - - - -	45¾	105

LONDON to RAMSEY, continued to WHITTLESEA, CROWLAND, and SPALDING.

* *To HUNTINGDON, Huntingdonshire, p.* 248 - - - - -	—	58¾
Hartford - - - -	1¼	60
Hartford, T. G. - - -	3¾	63¾
Old Hurst - - - -	¼	64
r. to Somersham 4 m.; thence to Wisbeach 2½. See p. 253.		
Warboys - - - -	2	66
r. to Wisbeach 25½ m.		
RAMSEY - - - -	2¾	68¾
Whittlesea, *Cambridgeshire* - - - - -	8¼	77
Thorney - - - -	4½	81½
CROWLAND, Lincolnshire - - - -	5	86½
Cowbit - - - - -	5	91½
* *SPALDING* - -	2¾	94¼
OR,		
* *To HUNTINGDON, Huntingdonshire, p.* 248 - - - - -	—	58¾
Ripton Regis - - -	3½	62¼
RAMSEY - - - -	6¼	68½
* *SPALDING, as above* - - - - -	25½	94

Huntingdon is seated on a rising ground, on the river Ouse, over which is a Stone Bridge to Godmanchester. It was formerly a large place, but is much decayed; though it is now governed by a Mayor, and sends two Members to Parliament. Here Oliver Cromwell was born.

Ramsey. On *r*, William Fellows, Esq. Ramsey and Whittlesea are noted for the Meres or Lakes, in their neighbourhood.

Crowland. T. Orby Hunter, Esq., and the Ruins of the Abbey.

Spalding. See page 241.

IX.

GREAT AND DIRECT ROADS

MEASURED FROM

WHITECHAPEL CHURCH,

With the ROADS branching from them to Market and Sea-Port TOWNS.

☞ To find the Distances from the General Post Office, Lombard-Street, add 7 Furlongs 19 Poles, or 1 Mile, to the Distances here given.

LONDON to NORWICH, by EPPING, NEWMARKET, THETFORD, and WYMONDHAM, MAIL COACH ROAD, (N. M.)

To Mile End, *Middlesex*	—	1
Bow, *Church* - - -	1½	2½
Cross the river Lea, and enter Essex.		
* Stratford, *Essex* - -	1	3½
Turn short on l. to Low-layton 1½ m.; on r. to West Ham ¼. Forward to Romford 8¾; l. to	2	5½
Laytonstone - - -	1¼	6¾
Snaresbrook, *the Eagle*		
☞ The Mail Coach runs from Shoreditch Church to Cambridge Heath, T. G., 1 m.; thence to Hackney 1; thence to Lea Bridge, T. G. 1¾; thence to Whips Cross, Essex, 2½; and thence to Snaresbrook ¾ m. In all 6¾ m. from Shoreditch Church; exactly the same distance as from Whitechapel Church.		
Woodford, *entrance of*	¾	7½
Woodford Wells - -	1½	9
The Bald Stag - - -	1	10
Loughton, *middle of* -	1½	11½

Laytonstone. Beyond, about a mile on *r*, Wanstead House, the residence of the Prince de Condé; and on *l*, about half a mile, Forest House, Samuel Bosanquet, Esq.

Stratford. Stratford House, Lord Henniker.

Woodford. Entering, on *l*, Abel Chapman, Esq., and Mrs. Matthew; on *r*, M. Godfrey, Esq., Geo. Smith, Esq.; and S. Grove, Esq. At Woodford, on *l*, by the Church, Woodford Hall, — Maitland, Esq.; and on *r*, on a distant hill, Claybury Hall, Jas. Hatch, Esq.

Woodford Wells. Near, on *l*, Higham Hill, J. Harman, Esq.; and Prospect House, John Pearse, Esq.; on *r*, J. C. Jervoise, Esq., and Sir R. Preston, Bart. At Woodford Wells, H. Eggars, Esq.

The Bald Stag. On *r*, at Woodford Bridge, Ray House, Sir Jas. Wright, Bart., and Luxborough House, Lady Hughes.

Loughton. On *r*, Loughton Hall, Miss Whitaker. At Loughton, William Gasken, Esq. A mile beyond Loughton, at Golden Hill, on *r*, Miss Clayes.

* *EPPING*, M. H. -	5¼	16¾	*Epping.* A mile and a half before, on *l*, Copt Hall, John Conyers, Esq.; and near it, Warleys, — Reade, Esq. Near three miles to the *r.* of Epping, Hill Hall, Sir William Smyth, Bart. Through Epping, on *r.* Coopersale, late the Rev. Mr. Abdy. Beyond Epping, in the road to Chipping Ongar, Blake Hall, Capel Cure, Esq.; and Greensteed Hall, Craven Orde, Esq. Two miles beyond Epping, on *l*, Marls, Capt. Blake.
r. to Weald Gullet 2¼ m.; thence to Tylers Green 1; thence to Bobbingworth Mill 1; thence to Chipping Ongar 2½. London to			
**CHIPPING ONGAR 24 m.*			
Potters Street - - -	4½	21¼	
* Harlow - - - -	2	23¼	
Sawbridgeworth, *Hertfordshire* - - - -	2¼	25½	
Spel Brook - - - -	2	27½	
Cross the Stort river to			
* Hockerill - - - -	2½	30	*Harlow.* Near, on *l*, Mark Hall, Col. M. Burgoyne; an avenue of trees leading to it. On *r.* of Harlow, J. C. Feake, Esq. Beyond Harlow, on *r*, in a bottom, Pishiobury, Mrs. Milles.
Just before Hockerill a road turns off on l. to Bishop Stortford. London to			
* *BISHOPS STORTFORD* 30 *m.*			
At Hockerill, r. to Dunmow 8½ *m.*			*Sawbridgeworth.* Beyond, on *r*, Hyde Hall, Earl of Roden.
* Stanstead, *Essex* -	2¾	32¾	
Quendon - - - -	3¼	36	*Spel Brook.* Between Spel Brook and Hockerill, on *l*, at Thorley, Thorley Hall, — Grant, Esq.
Newport - - - -	2½	38½	
A mile farther, r. to Saffron Walden 2¾ m.; thence to Little Walden 2; thence to Hadstock 2½; thence to Linton, Cambridgeshire, 1½. London to			*Hockerill.* Two miles beyond, and three miles to the *r*, Bassingborne Hall, Sir Peter Parker.
* *SAFFRON WALDEN* 42¼ *m.*			*Stanstead.* Near, on *r*, Stanstead Hall, Wm. Heath, Esq.
London to			*Quendon.* Beyond, on *l*, Quendon Flats, Henry Cranmer, Esq.
* *LINTON, Cambridgeshire*, 48¼ *m.*			*Newport.* A mile on *r*, Debden Hall, Mrs. Chiswell. Beyond Newport, on *r*, Shortgrove, J. Smith, Esq. Two miles beyond Newport, on *r*, Audley End, Lord Braybroke.
Littlebury - - - -	3¾	42¼	
Little Chesterford - -	1½	43¾	
Cross the river Cam.			
* Great Chesterford -	1	44¾	
r. to Linton 4½ m. London to			*Little Walden.* Between Little Walden and Hadstock, about two miles to the *r*, in the road to Linton, Waltons, Major Gen. Adeane.
* *LINTON, Cambridgeshire*, 49¼ *m.*			
A mile farther, l. to Cambridge 10¼ *m.*			*Chesterford* is an ancient Roman station.
Near Bourn Bridge, l. to Royston 15 *m.*			*Bourn Bridge.* On *r*, House Heath, Lord Mountford.
* Bourn Bridge, *Cambridgeshire* - - -	4½	49¼	

A little farther, l. to Cambridge 6½ m.; r. to Linton 4¾.		
Entrance of Newmarket Heath - - - - - -	1¼	50½
Green Man - - - -	4½	55¼
Devil's Ditch - - -	3½	59
* *NEWMARKET* - - *l. to Cambridge* 13 *m.*; 1½ *farther, r. to Kenford Bridge, Suffolk*, 3; *thence to Saxham* 5½; *thence to Bury St. Edmund's* 4. *London to*	1¾	60¾
* *BURY ST. EDMUNDS* 74¾ *m.*		
☞ The Mail Coach goes from Newmarket to Bury 14 m.; thence to Thetford 12; in all 26 m.; a circuitous route.		
Near Red House, l. to Ely 12 *m.*		
Red House, *Suffolk* - *l. to Mildenhall* 3¾ *m. London to*	5½	66¼
* *MILDENHALL* 70 *m.*		
* Barton Mills - - - Cross the Lark river. *l. to Brandon* 9 *m.* *r.* over the Heath to	3	69¼
Elvedon - - - - - - Entrance of Thetford, cross the Little Ouse river.	7	76¼
**THETFORD, Norfolk* *r. to Bury St. Edmund's* 12¾ *m.*; *to East Harling* 9¼; *l. to Watton* 12. *London to*	3¾	80
EAST HARLING 89¼ *m.*		
Larling Heath, *Windmill*	7¼	87¼
Larlingford - - - - - 2¼ *m. farther, r. to East Harling* 3½ *m.*	1	88¼
Fettle Bridge - - -	3½	91¾
* *ATTLEBOROUGH* *r. to New Buckenham* 5 *m.*; *l. to Watton* 9¾; *and to Hingham* 5¾. *London to*	2¼	94
HINGHAM 99¼ *m.*		

Newmarket Heath. Beyond, Valley Home, Sir Hedworth Williamson, Bart.; on *l.* are Gogmagog Hills, Lord Francis Osborne.

Green Man. Within a mile, on *r*, at West Wratting, Gen. Hall.

Newmarket. About two miles on *r*, at Cheveley, Cheveley Hall, Duke of Rutland.

In the road to Bury St. Edmund's. On *r.* of Kenford, Dalham Hall, Sir Gilbert Affleck, Bart; and farther to the *r*, Owsden Hall, J. Moseley, Esq. Beyond Kenford, on *l*, Cavenham Hall, — Singleton, Esq. On *r.* of Saxham, T. Mills, Esq.; and farther to the *r*, Ickworth Lodge, Earl of Bristol.

Red House. A mile and a half before, on *l*, Chippenham Park, John Thorpe, Esq.

Barton Mills. Before, on *l*, at Worlington, Rev. Sir William Cooper, Bart: On *l.* of Barton Mills, at Mildenhall, Sir Charles Bunbury, Bart., and — Rushbrook, Esq.

Elvedon. On *r*, Earl of Albemarle.

Thetford. On *r*, Euston Hall, Duke of Grafton. About a mile beyond Thetford, on *r*, Snare Hill, — Redhead, Esq.; and about half a mile farther, Kilverstone Hall, J. Wright, Esq.

Larlingford Heath, Windmill. A mile before, on *r*, West Harling, — Fanes, Esq.

Larlingford. A mile beyond, on *r*, Eccles Hall; D. Miller, Esq.; and farther to the *r*, Quiddenham Hall, Col. Lovelace.

Fettle Bridge. About a mile before, on *r*, Hargham Hall, Mrs. Hare.

Wymondham Common, *Windmill* - - -	3	97
WYMONDHAM, or WYNDHAM, M. H.	3	100
Hetherset - - - - -	3½	103½
Cringleford - - - - -	2½	106
Cross the Yare river.		
Easton - - - - - -	½	106½
Entrance of Norwich, just before the Hospital, r. to Ipswich 41 m.		
* NORWICH, *Market Place* - - - - -	2	108½

☞ *The Mile-stones from Thetford to Norwich are well adapted for travellers in carriages, having two sides towards the road, not square but slanted, so that the number may be seen at a great distance.*

Wymondham. A mile before, on *l*, R. Burnows, Esq. About two miles to the *l.* of Wymondham, Kimberley Hall, Lord Wodehouse. Two miles beyond Wymondham, on *r*, Stanfield Hall, Isaac Preston, Esq.; Hethel, Sir Thomas Beevor, Bart.; and near it, Ketteringham Hall, Edward Atkins, Esq.

Hetherset. On *l*, John Buckle, Esq., and John Brown, Esq. A mile and a half on *l.* of Hetherset, Melton Hall, Sir John Lombe, Bart. Two miles north of Hethenset, Colney Hall, J. Postle, Esq.

Cringleford. Near, on *r*, Intwood Hall, Hon. H. Hobart; Cringleford Hall, Mrs. Bates; and Keswick Hall, — Gurney, Esq.

Easton. On *l*, Earlham Hall, Bacon Franks, Esq.

LONDON to DUNMOW, by LAYTONSTONE and CHIPPING ONGAR.

To Laytonstone, *Essex, p.* 255 - - - - -	—	5½
At the Obelisk, l. to Epping 11¼ *m.; r. to*		
Woodford Bridge - -	3½	9
Cross the Roding river.		
* Chigwell - - - -	1½	10½
* Abridge - - - -	3	13½
Pissingford Bridge - -	2½	16¼
Cross the Roding river.		
Hare Street - - - -	2¼	18½
* *CHIPPING ONGAR*	2½	21
½ *m. farther, l. to Epping* 7 *m.; r. to Chelmsford* 10½.		
Moreton End - - -	3½	24½
Matching Green - -	2½	27
Hatfield Heath - - -	3	30
Hatfield Broad Oak -	2½	32½
* *DUNMOW* - - -	8	40¼

Woodford Bridge. On *l*, Ray House, Sir James Wright, Bart.; and Luxborough House, ——; on *r*, Claybury Hall, Mrs. Hatch.

Chigwell. Beyond, on *r*, Rolls, Eliab Harvey, Esq.; and a little farther, on *l*, Woolston, Robert Boodle, Esq.

Abridge. On *l*, Theydon Hall, George Elwes, Esq.; on *r*, Dewes Hall, Rev. Edward Lockwood.

Pissingford Bridge. On *r*, Albyns, J. Abdy, Esq; and a little farther on, Suttons, Charles Smith, Esq.; on *l*, Hill Hall, Sir Wm. Smyth, Bart.

Hare Street. On *r*, Navestock Hall, Earl Waldegrave; on *l*, Bell House, Hon. Mr. Petre.

Chipping Ongar. Near, on *r*, Kelvedon Hall, John Wright, Esq.; and Myles, Francis Fane, Esq.; on *l*, Maiden Ashes, J. Hughes, Esq.; and Greenstead Hall, Craven Orde, Esq.

LONDON to DUNMOW, by EPPING, continued to THAXSTEAD.

* *To* Harlow, *Essex, p.* 256 - - - -	—	23½
Sheering Street - -	3	26½
Hatfield Heath - -	1½	27½
Hatfield Broad Oak -	2½	29¾

Hatfield Broad Oak. New Barrington Hall, Sir John S. Barrington, Bart.

* *DUNMOW* - - -	8	37½	*Dunmow.* Through the town, on *l*, Sir George Beaumont, Bart.; and a mile farther, Bigwood, Michael Pepper, Esq. Between Dunmow and Great Easton, on *l*, Easton Lodge, Lord Viscount Maynard; and Newton Hall, Lord Hennniker.
r. to Chelmsford 12½ *m.; l. to Bishop's Stortford* 9.			
Great Easton - - -	2¼	40	
THAXSTEAD - -	4	44	

LONDON to CAMBRIDGE, by EPPING.

* *To* Great Chesterford, *Essex, p.* 256 - -	—	44¾	*Sawston.* On *r*, J. Huddlesten, Esq. Two miles beyond Sawston, on *l*, at Great Shelford, W. F. Finch, Esq. and beyond Sawston, at a distance, on *r*, Gogmagog Hills, Lord Francis Osborne.
A mile farther, r. to Newmarket 15 *m.; l. to*			
Sawston, *Cambridgesh.*	6¾	51½	
Trumpington - - -	2¼	53¾	
l. to Royston 11 *m.; and to Ware* 27¼ *m.*			*Trumpington.* F. Pemberton, Esq., and N. Wedd, Esq.
* *CAMBRIDGE* - -	2½	56	

LONDON to LYNN, by EPPING, NEWMARKET, and BRANDON, (N. M.)

* *To* Barton Mills, *Suffolk, p.* 257 - - -	—	69½	Shouldham Thorpe -
Cross the Lark river.			Fodderston, *or* Foston -
r. to Thetford 10¾ *m.; l. to*			Junction of the Downham Road - - -
Hobb's Cross - - -	3	72¾	*l. to Ely by Downham Market* 24 *m.*
* Wangford, *Church on the left* - - - - -	3	75¾	Cross the Setchy river.
* *BRANDON* - - -	3	78¾	Setchy - - - - - -
Cross the Brandon, or Little Ouse river, and enter Norfolk.			* *LYNN, Cross, p.* 251
r. to Swaffham 14¼ *m.*			
Weeting All Saints, *Norfolk* - - - -	1¾	79½	
METHWOLD, Windmill - - - - -	4½	84	
Cross the Stoke river.			
* Stoke Ferry - - -	4¼	88¾	
Wereham - - - -	1¾	90	
1¼ m. farther, l. to Downham Market 3¼ *m. London to*			
* *DOWNHAM MARKET* 95¼ *m.*			
Within ½ a mile of Stradset, r. to Swaffham 9¾ *m.; l. to Downham Market* 4½.			
Stradset - - - - -	3¼	93¼	

Shouldham Thorpe -	1½	94¾
Fodderston, *or* Foston -	½	95¼
Junction of the Downham Road - - -	2¼	97½
l. to Ely by Downham Market 24 *m.*		
Cross the Setchy river.		
Setchy - - - - - -	1	98½
* *LYNN, Cross, p.* 251	3½	102¼

Brandon. Beyond, on *r*, on the Little Ouse river, Santon Downham, Earl Cadogan.

Weeting All Saints. Three miles on *l*, at Hockwold cum Wilton, Edward Billingsley, Esq. Beyond Weeting, on *r*, Earl of Montrath.

Methwold. About three miles to the *r*, Didlington Hall, W. H. Wilson, Esq.

Stoke Ferry. About three miles to the *r*, Oxburgh Hall, Sir Richard Bedingfield, Bart.

Wereham. On *l*, Dereham Abbey, Thos. Kett, Esq.

Stradset. About three miles on *r*, Barton Bendish Hall, Sir John Berney, Bart.

Setchy. Within a mile, and a mile to the *l*, at Watlington, Watlington House, John Reid, Esq.

LONDON to WELLS, by NEWMARKET, BRANDON, SWAFFHAM, and FAKENHAM, (N. M.)

* *To BRANDON, Suffolk, p. 259* - - -	—	78½	*Brandon.* Two miles beyond, on *l*, Earl of Montrath.
Cross the Little Ouse river. *l. to Lynn* 23½ *m.*			
Mundford, *Norfolk* -	4¾	83	*Ickburgh.* On *r*, Lynford Hall, George Nelthorpe, Esq.; West Tofts Hall, S. P. Galweg, Esq.; and Buckenham House, Lord Petre.
Ickburgh - - - -	1	84	
Hilburgh - - - -	3¼	87¼	*Hilburgh.* Near, on *r*, Bodney Hall, inhabited by the Nuns of Montarges. At Hilburgh, on *r*, John Micklethwaite, Esq., and Rev. Earl Nelson. Two miles beyond Hilburgh, and two miles to the *r*, at South Pickenham, Gen. White.
* *SWAFFHAM* - -	5¾	93	
r. to East Derreham 12 *m.; l. to Lynn* 14¾ *m.*			
Castle Acre Guide Post	2¾	95¾	
l. to Castle Acre 1¼ *m. London to*			
Castle Acre 97 *m.*			
Newton, *George Inn* -	1½	97¼	
About a mile farther, r. to Fakenham by Litcham 11¼*; and at the end of another half mile, l. to Rougham* 1¾ *m.; thence to East Rudham* 5½*; thence, as p.* 252, *to Wells* 12. *London to*			
* *WELLS* 118 *m.*			
Weasenham St. Peter -	4¾	102	*Swaffham.* About two miles south west of Swaffham, at Cockley Cley, I. R. Dashwood, Esq. Four miles on *r.* of Swaffham, Nerton Hall, Wm. Mason, Esq.
* Rainham Hall, *King's Head* - - - - -	3	105	*Castle Acre.* On *l*, West Acre Hall, Anthony Hammond, Esq.; Narford Hall, Brigg Fountaine, Esq.; and Narborough Hall, S. Tyson, Esq. On *l.* of Castle Acre, at West Acre, the Ruins of the Abbey, Thos. Wm. Coke, Esq.
Toft Trees - - - -	1¾	106¾	
Road from Litcham -	¾	107½	
r. to Litcham 7 *m.*			
* *FAKENHAM* - -	1¼	108¾	
l. to Lynn 21¼ *m.; r. to Foulsham* 8¼*; and to Holt* 12.			
½ *m. from Fakenham, l. to Burnham Market* 9¼ *m.; forward to*			*Weasenham.* Within a mile, on *l*, Weasenham Hall, Mrs. Blackburn.
East Barsham - - -	3	111¾	*Rainham Hall.* Marquis of Townshend.
Houghton in the Dale	1	112¾	
* *WALSINGHAM* -	¾	113½	*Fakenham.* Near, on *r*, Norton Hall, Lord Petre.
r. to Norwich by Thursford 27½ *m.; and by Snoring* 27*; l. to Docking* 11*; to Burnham Thorpe* 6¼*; thence to Burnham Market* 1¾. *London to*			*Walsingham.* On *r*, Walsingham Abbey, H. L. Warner, Esq. Walsingham is famous for the Ruins of a Monastery.
* *BURNHAM MARKET* 121¼ *m.*			
Wighton - - - -	2	115½	

Warham Hall	1	116½	Pattesley Hill	2	105¾
Lime Kiln	1	117½	Road from Toft Trees	2	108¼
* *WELLS*	1	118½	*l. to Swaffham* 14½ *m.; r. to*		
			* *FAKENHAM*	1¼	109¾
OR, (N. M.)			* *WELLS, as in p.* 260 *and the adjoining column*	9¾	119½
To Newton, *Norfolk, p.* 260	—	97¾			
About a mile farther, l. to Wells by East Rudham 19¾ *m.; and to Fakenham by Weasenham* 10½ *; r. to*					
West Lexham	1½	98¾			
East Lexham	1	99¾			
Litcham	1¾	101½			
r. to East Dereham 8¼ *m.*					
Tittleshall, *Windmill*	2	103½			

Warham Hall. Thomas William Coke, Esq.

Wells. On *l*, Holkham Hall and Park, Thos. Wm. Coke, Esq.

East Lexham. Beyond, on *r*, Lexham Hall, J. Hyde, Esq.

Tittleshall. Beyond, on *r*, Goodwick Hall, Thos. Wm. Coke, Esq.

LONDON to HOLT, by NEWMARKET, BRANDON, WATTON, and EAST DEREHAM, continued to CLEY, (N M.)

* *To BRANDON, Suffolk, p.* 259	—	78¼	*West Tofts Hall.* On *l*, S. P. Galweg, Esq.; and farther to the *l*, Lyndford Hall, George Nelthorpe, Esq.		
r. to Lindford Lodges, *Norfolk*	4	82¼			
West Tofts Hall	1¼	83½	*Stanford.* On *l*, Buckenham House, Lord Petre.		
Stanford	1½	85			
Clermont Lodge	3	88	*Clermont Lodge.* On *l*, Earl of Clermont; on *r*, Merton Hall, Lord Walsingham.		
* *WATTON*	2¾	90¾			
r. to Thetford 12 *m.; and to Hingham* 6¼ *m.*					
Shipdam	4¾	95½	*Shipton.* On *r*, the Parsonage, Rev. Mr. Bullock; and a mile and a half to the *r*, Letton Hall, Theophilus Gordon, Esq.		
Market Street	¾	96¼			
Westfield Common	1½	97¾			
Lolly Moor	1	98¾			
* *EAST DEREHAM*	2	100¾	*Dereham.* Near three quarters of a mile beyond, on *r*, Quebec House, Earl St. John; and about a mile to the *l*, Gressen Hall, John Hill, Esq.		
l. to Swaffham 12 *m.; r. to Norwich* 16 *; and to Reepham* 10½.					
¾ *m. beyond Dereham, l. to Litcham* 7¾ *m.*					
Direction Post	2	102¾	*Elmham.* On *l*, Elmham Hall, Rich. Milles, Esq.; and farther to the *l*, Elmham Park, Thomas William Coke, Esq.		
l. to Fakenham 10¾ *m. London to*					
* *FAKENHAM* 113 *m.*					
King's Head	2½	105¼			
r. to Reepham 7¼ *m.; l. to Litcham* 7.*			*Guist Bridge.* On *l*, Sennowe Lodge, Thos. Wodehouse, Esq. Two miles from Guist Bridge, on *r*, at Wood Norton, W. T. Harwood, Esq.		
Elmham	¾	106			
Guist Bridge	2½	108½			
Cross the Wensom river.					

¼ *m. farther, r. to Foulsham* 2¼ *m. London to* *FOULSHAM* 111 *m.*			*Melton Park.* On *r*, Sir Edward Astley, Bart.; on *l*, at Thursford, Thursford Hall, Sir Geo. Chadd, Bart.; and Gunthorpe Hall, Charles Collyer, Esq. Quarter of a mile beyond Melton Park, and about a mile to the *r*, Burgh Hall, James Henry Astley, Esq.
Melton Park, *end of* - ¼ *m. farther, r. to Norwich* 21 *m.; l. to Walsingham* 6¼.	5¼	113¾	
Thornage - - - - -	2¾	116½	
* *HOLT* - - - - - *r. to Norwich* 21¼ *m.; to North Walsham* 16¼ *; to Cromer* 10 *; l. to Fakenham* 12 *; to Wells* 11¼ *; and to Blakeney* 5¼.	2¼	118¾	*Holt.* A mile beyond, on *r*, Holt Hall, — Tomlinson, Esq.; and a mile farther, on *l*, Bayfield Hall, Mrs. Jodrel.
CLEY - - - - - -	4¼	123	

LONDON to HOLT, by NEWMARKET, THETFORD, WATTON, and EAST DEREHAM, (N. M.)

* *To THETFORD, Norfolk, p.* 257 - -	—	80	*Frogs Hall.* About a mile beyond, on *r*, Wretham Park, Lord Paget. Three miles beyond Frogs Hall, and about two miles to the *l*, Buckenham House, Lord Petre.
Croxton - - - - - -	2¼	82¼	
Frogs Hall - - - - -	2¾	84¾	
Tottington - - - - -	3¾	88¼	
Merton Hall - - - -	1¾	90	*Merton Hall.* On *l*, Lord Walsingham; and farther to the *l*, Clermont Lodge, Lord Clermont; on *r*, Thompson Hall, Wm. Tooke, Esq.
* *WATTON* - - - -	2	92	
* *HOLT, as p.* 261 *and above* - - - - - -	28	120	

LONDON to CROMER, by NEWMARKET, BRANDON, WATTON, and EAST DEREHAM, (N. M.)

* *To EAST DEREHAM, N f .* 261	—	100¾	*Swanton Morley.* On *r*, Elsing Hall, Mrs. Mary Green. A mile beyond Swanton Morley, on *l*, at Billingford, Billingford Hall, R. Dutton, Esq.
Swanton Morley, *Windmill* - - - - - Cross the Wensom river.	3¼	104	
Bawdeswell, *Bell* - - *l. to Foulsham* 3 *m. London to* *FOULSHAM* 110¼ *m. r. to Norwich* 13½ *m.* 2½ *m. farther, l. to Foulsham* 3¼ *m.*	3¼	107½	*Bawdeswell.* On *r*, Bawdeswell Hall, Richard Lloyd, Esq.
			Reepham. Beyond, on *r*, Booton Hall, P. Elven, Esq.
REEPHAM, or REPEHAM - - *Beyond Reepham, l. to Cley by Sall and Wood Dalling* 16¼ *m.*	4	111¼	*Sall Hall.* Edward Hase, Esq.; and about two miles farther to the *l*, Wood Dalling Hall, W. W. Bulmer, Esq.; and about the same distance, at Heydon, Heydon Hall, W. W. Bulmer, Esq.
Sall Hall - - - - - - *l. to Holt by Heydon and Saxthorpe* 10¼ *m.; turn short on r. to*	1½	112½	

Cawston - - - - -	1½	114	*Cawston.* On *r*, Heveringland Hall, Wm. Fellowes, Esq.
l. to Holt 10¾ *m.; r. to Norwich* 11.			*Aylsham.* About a mile beyond, on *l*, at Blickling, Blickling Park, Hon. William Asheton Harbord; and beyond it, Wolterton Park, Lord Walpole.
A mile farther, r. to Norwich 10¾ *m.; l. to Holt* 10¾.			
* *AYLSHAM* - - -	4¾	118¼	*Ingworth Mill.* Two miles beyond, on *r*, Suffield Hall, Lord Suffield.
l. to Holt 11¾ *m.; r. to Norwich* 11¾; *to Banningham Bridge* 3¾; *thence to North Walsham* 3¾. *London to*			*Hanworth Green.* On *l*, Hanworth Park, Robert Lee Doughty, Esq.; on *r*, Gunton Hall, Hon. Wm. Asheton Harbord.
**NORTH WALSHAM* 125 *m.*			*Routon Windmill.* On *l*, Felbrigg, late Rt. Hon. Wm. Windham.
Ingworth Mill - - -	1¾	120	*Cromer.* Near, on *l*, Cromer Hall, Geo. Windham, Esq. Cromer is noted for a Lobster fishery, and has a fine beach for bathing. The Church is a handsome pile, built about 1396, of flint and free-stone. The Tower is square, with an embattled top, rising 159 feet in height.
Hanworth Green - -	3¾	123½	
Powder Hill - - -	1½	125	
r. to Routon ¼ *m.*			
Routon Windmill - -	2	127	
r. to Northrepps 2 *m.*			
CROMER - - - -	1¾	128¾	

LONDON to CROMER, by NORWICH and NORTH WALSHAM, (N. M.)

* *To* NORWICH; *Norfolk, p.* 258 - -	—	108½	*Norwich.* Between Norwich and Sprowston, on *l*, — Beever, Esq., — Suffield, Esq., J. Harvey, Esq.; and Catton Hall, J. Ives, Esq.
Sprowston - - - -	2½	110¾	*Sprowston.* On *r*, Sprowston Hall, J. Morse, Esq.; and Rackheath House, Edw. Stracey, Esq. A mile beyond Sprowston, on *l*, Sir Phil. Stephenson, Bart.; and Spixworth Park, Francis Longe, Esq.; on *r*, Beeston Hall, Sir John Micklethwaite, Bart.
Crostwick, *White Horse* Cross Stone Beck.	2½	113¼	*Crostwick.* On *r*, Wroxham Hall, Rev. D. Collyer. A mile and a half beyond Crostwick, on *l*, Belaugh Hall, Lady Durrant.
Horstead Mill - - -	2	115¼	*Horstead Mill.* On *r*, H. P. Watts, Esq.; and Coltishall Hall, C. Ives, Esq.; on *l*, Horstead Hall, W. Batchelor, Esq.
Scottow Common, *Three Horse Shoes* -	2¾	118	*Scottow Common.* On *l*, Scottow Hall, Lady Durrant.
At the 10*th mile-stone, r. to Worstead* 2¾ *m. London to*			*Westwick Hall.* On *r*, J. B. Petre, Esq.; and farther to the *r*, Worstead Hall, Sir Geo. Brograve, Bart.
WORSTEAD 120¾ *m.*			*North Walsham.* On *r*, — Ransom, Esq., and — Cooper, Esq. About three miles to the *r* of North Walsham, Witton Park, Miss Ch. Laura Norris.
Westwick Hall Park -	1½	119½	
. to Worstead 1¾ *m.; l. to Aylsham* 6.			
NORTH WALSHAM	3¾	122¾	
. to Happisburgh 6¾ *m.; to Cromer by Trunch and South and Northrepps* 9¾; *l. to Aylsham* 6¾.			

Antingham - - - -	2½	125¾	*Antingham.* On *r.* R. Baffield, Esq.; on *l.* Suffield Hall, Lord Suffield; and Gunton Hall, Hon. William Asheton Harbord.
l. to Norwich by Felmingham and Spixworth 15 *m.*			
Thorpe Market - -	2½	127¾	
Routon Direction Post -	1½	129¼	
CROMER - - - -	2¼	131½	

Another Road to Cromer, by Norwich, (N. M.)

* *To* NORWICH, *Norfolk, p.* 258 - -	—	108½	Antingham - - - - 2 123½
Catton Lodge - - -	2	110½	☞ Here you join the road to Cromer by North Walsham; see above.
Spixworth - - - -	2	112½	*CROMER, above* - - 6½ 130
1¼ *m. farther, l. to Aylsham* 6¼ *m.; r. to*			
Maiden Bridge - - -	2	114½	*Spixworth.* On *l,* Spixworth Park, Francis Longe, Esq. Two miles beyond Spixworth, on *r,* Frettenham, Lord Suffield; on *l,* Handford Hall, — Wirrell, Esq.
Skeyton, *Black Horse* -	4½	119	
r. to Worstead 4¼ *m.; l. to Aylsham* 3½.			
Felmingham, *King's Head* - - - - - -	2½	121½	*Maiden Bridge.* On *r,* of the 7th Mile-stone, Horstead Hall, H. Batchelor, Esq.; on *l,* Stratton Hall, R. Marsham, Esq.
About ½ *m. farther, l to Aylsham* 4¼ *m.; r. to North Walsham* 2. *London to*			
**NORTH WALSHAM* 124 *m.*			On *l,* of the 9th Mile-stone, John Lubbock, Esq.; and a little farther, on *r,* Scottow Hall, Lady Durrant.

LONDON to HOLT, by NORWICH and AYLSHAM, with a Branch to CROMER, (N. M)

* *To* NORWICH, *Norfolk, p.* 258 - -	—	108½	*Horsham St. Faith's.* On *r,* Spixworth Park, Francis Longe, Esq.; on *l,* John Day, Esq.
Horsham St. Faith's -	3½	112	
Newton St. Faith's - -	1½	113¼	*Newton St. Faith's.* Two miles beyond, on *r,* Stratton Hall, R. Marsham, Esq.
Hevingham - - - -	3¾	117	
Marsham - - - -	¾	117¾	*Hevingham.* On *r,* Rippon Hall, Lord Anson.
**AYLSHAM* - - -	2	119¾	
r. to Worstead 7¼ *m.; to North Walsham* 6¼; *thence to Cromer (as above)* 9. *London to*			*Marsham.* On *r,* Marsham Hall, J. Dashwood, Esq.
CROMER 135½ *m.*			*Blickling Park.* Hon. Wm. Asheton Harbord. A mile beyond Blickling Park, on *r,* Wolterton Park, Lord Walpole; on *l,* Oulton Hall, Coulson Bell, Esq.; and farther to the *l,* at Heydon, Heydon Hall, W. W. Bulmer, Esq.
l. to Blickling, *Church*	1¼	121	
Blickling Park, *end of* -	1¾	122¾	
Saxthorpe - - - -	2¼	125½	
l. to Cawston 5 *m.; and to Walsingham* 12½.			
Edgefield Green - -	2½	128	
**HOLT* - - - -	3¼	131¼	

LONDON to NORWICH, by ROMFORD, CHELMSFORD, COLCHESTER and IPSWICH, MAIL COACH ROAD, (N. M.)

To Mile End, *Middlesex*	—	1
Bow, *Church*	1½	2½
Cross the river Lea, and enter Essex.		
* Stratford, *Essex*	1	3½
l. to Lowlayton and to Walthamstow; and a little farther, l. to Epping 13½ m; r. to West Ham ½ m.; thence to East Ham 2; thence to Barking 1. London to Barking *7 m.*		
Forward to		
* Ilford, *Bridge*	3¼	6¾
Cross the Roding river.		
Chadwell, *White Hart*	2¼	9
The Whalebone	1	10
* *ROMFORD*, M. H.	1¾	11¼
r. to Grays Thurrock 12¼ m.		
Hare Street	1	12¼
Brook Street	3¾	16½
* *BRENTWOOD, Chapel*	1½	18
r. to Tisbury Fort 16⅝ m.		
Shenfield	1	19
r. to Billericay 4¼ m.		
Mountnessing Street	2	21
* Ingatestone	2	23
Margretting Street	2	25
r. to Maldon 12¾ m.		
Stistead	1½	26½
Widford	1	27½
Moulsham	¾	28¼
Cross the Can river.		
* *CHELMSFORD*	¾	29
In the middle of the town, l. to Chipping Ongar 10½; to Epping 17½; to Dunmow 12¼; and to Braintree 11½; r. to Springfield	1¼	30¼

Stratford. Stratford House, Lord Henniker.

Ilford. A mile before, on *l*, at a distance, see Wanstead House, the Prince De Condé; Cranbrook, Robt. Raikes, Esq.; Highlands, J. Currie, Esq.; and Valentines, late Don. Cameron, Esq.; on *r*, at Barking, Bifrons, S. Ibbetson, Esq.

Romford. Two miles on *l*, Havering Bower, Lady S. Burgess; Marshalls, J. Barwis, Esq.; and Pettits, — Corsellis, Esq. Beyond Romford, on *l*, Gidea Hall, ——— ———; near two miles farther to the *l*, Bedfords, John Heaton, Esq.

Hare Street. On *r*, Hum. Repton, Esq. the celebrated improver of grounds. Beyond Hare Street, on *r*, Hare Hall, late Mrs. Wallinger; and farther to *r*, Breaks Place, — Quinsey, Esq.; beyond which is Hare Lodge, J. M. Grafton, Esq. Near three miles beyond Hare Street, on *l*, Dagnam Park, Sir Richard Neave, Bart.

Brook Street. Near, on *l*, Weald Hall, Chr. Tower, Esq.; and near it, Rocketts, Earl St. Vincent; on *r*, Boyles, — Wallis, Esq.; Ropers, J. Hirst, Esq.; and Warley Place, S. Bonham, Esq.

Brentwood. On *r*, Warley Common, which commands a beautiful prospect. Here are barracks lately built. On the borders of the Common, Thorndon Hall, Lord Petre.

Shenfield. On *l*, Shenfield Place, R. Heatley, Esq.

Mountnessing Street. Near, on *l*, Fitzwater, Thomas Wright, Esq.; and beyond, on *l*, Thoby Priory, Cap. Gardner.

Ingatestone. Beyond, on *l*, Masonett, Mrs. Conyers; and Hyde, Rev. Dr. Disney.

Margretting Street. On *l*, Copfold Hall, Mrs. Holden; and Writtle Park, C. Nightingale, Esq.; on *r*, C. W. Sydney, Esq., and C. Easton, Esq.

Stistead. On *l*, Hylands, — Long, Esq.

Moulsham. On *r*, Moulsham Hall, Sir H. P. St. John Mildmay, Bart., now pulled down.

Springfield. On *l*, Springfield Place, — Brograve, Esq.; and a little farther, on *r*, Springfield Lyons, situated on a fine eminence, Dow. Lady Waltham.

Boreham Street - -	3	83¼
Hatfield Peverill - -	1¾	35
Cross the Witham river.		
* *WITHAM* - - -	2¾	37¾
r. to Maldon 5½ m.; l. to Braintree 4.		
Riven-Hall End - -	1½	39¼
* Kelvedon - - - -	1¾	41
l. to Coggeshall 3 m. London to		
COGGESHALL 44 m.		
Cross the Blackwater river.		
Gore Pitt - - - - -	1	42
4 m. farther, l. to Coggeshall 4 m.		
Stanway - - - - - -	5¼	47¼
Lexden - - - - - -	1¾	49
l. to Halstead 11¼ m.		
* *COLCHESTER*, P. O.	1¾	50¾
The Obelisk - - -	¼	51
Cross the Colne river,		
r. to Harwich 20¼ m.		
Stratford Bridge, *centre*	7¼	58¼
At the Bridge, r. to Dedham 1 m. London to		
Dedham, *Church*, 59¼ *m.*		
Cross the Stour river, and enter Suffolk.		
l. to Hadleigh Obelisk 6¼ m.; thence to Bildeston, P. O. 5¼. London to		
* *HADLEIGH, Suffolk*, 64½ *m.*		
London to		
BILDESTON, P. O. 69¾ *m.*		
Cross Green, *Suffolk* -	4	62¼
* Copdock - - - -	3	65¼
l. to Bramford 3 m.; thence to Great Blakenham 3; thence to Needham 3¼; thence to Stow Market 3½. London to		
NEEDHAM 74½ m.		
London to		
* *STOW MARKET 78 m.*		
Hadleigh Guide Post -	3¼	68½
Cross the Orwell river.		
**IPSWICH, Stones End*	½	69
r. to Saxmundham 20½ m.		
l. to Claydon - - - -	3½	72½

Boreham Street. Near, on *r*, New House, Wm. Walford, Esq.; on *l*, New Hall, late Luttrell Olmius, Esq.; now a Nunnery.

Hatfield Peverill. On *r*, Hatfield Priory, Peter Wright, Esq.; on *l*, Terling Place, J. H. Strutt, Esq.

Witham. In the town, on *r*, Thomas Kynaston, Esq. Here the present Queen was lodged and entertained on her arrival in England from Mecklenburgh, by the late Lord Abercorn, who at that time possessed this seat.

Wickham. On *r*, Wickham Hill, Rev. R. Portens; on *l*, at Cheeping Hill, Mrs. Western.

Riven Hall End. On *r*, Braxtead Lodge, late Peter Du Cane, Esq.; and Riven Hall Place, Rev. T. Western.

Kelvedon. On *l*, Felix Hall, Charles Callis Western, Esq.

Stanway. On *r*, Copford Hall, J. H. Harrison, Esq.; and farther to the *r*, Birch Hall, James Round, Esq.

Colchester. Before, on *l*, see a White House on a Hill, the Parsonage at Mile-end.

Hadleigh. About two miles from Hadleigh, in the road to Bildeston, on *r*, Semer Lodge, G. Archer, Esq.

Copdock. On *l*, Hintlesham Hall, Rich. Savage Lloyd, Esq.

Ipswich. Before, at the second Milestone, on *l*, Chauntry, Chas. Streynsom Collinson, Esq.

Claydon. A mile beyond, on *r*, Shrubland Hall, W. Middleton, Esq. Five miles beyond Claydon, on *r*, Crowfield Hall, Sir W. Middleton, Bart.

l. to Needham 5 m.; thence to Stow Market 3¾. London to		
NEEDHAM 77½ m.		
London to		
* *STOW MARKET 81 m.*		
Coldenham Bridge -	2¾	75¼
* Stonham Pye - - -	4¼	79½
½ m. farther, r. to Debenham, by Mickfield 3 m. London to		
DEBENHAM 83 m.		
Brockford Street, *Griffin*	4	83½
r. to Eye by Thorndon 5½ m. London to		
EYE 89 m.		
* Thwaite - - - - -	¾	84¼
Stoke - - - - - -	1¾	86
Old Black Bull - - -	¾	86¾
At the 4th mile-stone from Brockford, r. to Eye 2 m. London to		
EYE 89½ m.		
Yaxley - - - - - -	1¼	88
1¼ m. farther, r. to Eye 1½ m.; 2¾ m. from Yaxley, l. to Botesdale 6.		
The Waveney River -	3½	91½
Cross the Waveney river, and enter Norfolk.		
* Scole Inn, *or* Osmundeston, *Norfolk* - -	¼	91¾
r. to Harleston 7 m.; l. to Diss 2¼. London to		
* *DISS 94¼ m.*		
Dickleburgh, *Windmill* - - - - -	2½	94¼
Titsball Green, *Windmill* - - - - -	2¼	96½
Stratton St Mary - -	4	100½
Stratton St. Michael, *Snapper Lane* - -	1	101½
Bird in Hand - - -	1½	102¾
Newton Flotman - -	1¾	104½
Harford Bridge, T. G. -	4¼	108¾
l. to New Buckenham 13¼ m.		
Cross the river Yare.		
Entrance of Norwich, near the Hospital, l. to Wymondham 8¼ m.		
* NORWICH, *Market Place* - - - - - -	2¼	111

Stoke. Beyond, on *l*, Thornham Hall, Dow. Duchess of Chandos.

Yaxley. On *r*, Broome Hall, Marquis Cornwallis; and farther to the *r*, Hoxne Hall, Thos. Maynard, Esq.

The Scole Inn is much admired for fine carved work, and images as large as life. A mile and a half beyond Scole Inn, on *l*, Thelton Hall, Thomas Havers, Esq.

Titshall Green. On *r*, Wm. Bonne, Esq.

Newton Flotman. On *r*, Shottesham Park, Robert Fellowes, Esq. Three miles beyond Newton Flotman, on *r*, Dunston Hall, Mrs. Long; and a mile farther, on *l*, Mangreen Hall, Miss Churchman.

LONDON to TILBURY FORT, by ROMFORD, (H. M.)

* *To ROMFORD, Essex, p. 265* - -	—	11¾
In the middle of the town, *r.* to		
Hornchurch, P. O. - -	2¾	14
Upminster, P. O. - -	1½	15½
r. to Corbet's Tye, P. O.	1	16½
¾ m. farther, l. to North Ockendon, P. O. 1 m.; thence to South Ockendon 1¼; or, r. to		

Hornchurch. About a mile on *l*, Nelms, J. Yeldham, Esq.

Upminster. New Place, Sir James Esdaile; and a mile beyond it, Cranham Hall, late Gen. Oglethorpe.

Corbet's Tye. Near, on *r*, Great Gains, Peter Esdaile, Esq.; and Hackton Hill, J. Baker, Esq. A mile beyond Corbet's Tye, on *l*, Stubbers, Wm. Russell, Esq.

South Ockendon, P. O.	3½	19½
½ m. before Stifford, r. to London through Dagenham 20½ m.		
Stifford, P. O. *Dog and Partridge*	2	21½
Forward to Horndon on the Hill 5½ m.; r. to		
Road to Grays Thurrock	2	23½
London to Grays Thurrock 24 m.		
Little Thurrock	1	24½
Chadwell, T. G.	1½	26
Forward to Horndon on the Hill; r. to		
West Tilbury, T. G.	½	26½
Tilbury Fort, *Ferry House*	1½	28
OR,		
To The Whalebone, *Essex*, *p.* 265	—	10
Forward to Romford 14 m. Turn short on the r, and at the 11th mile-stone keep to the r. to		
Dagenham, P. O. *Bull*	2½	12½
Rainham, P. O. *Phœnix*	2½	15
Wennington, P. O. *Crown and Cushion*	2½	16½
Forward to Purfleet 1½ m. London to Purfleet 18.		
A little before Aveley, at the 18th mile-stone, l. to Hornchurch; r. to		
Aveley, P. O. *Crown and Cushion*	1½	18
r. to Purfleet 1½ m. Forward to		
Stifford, P. O. *Dog and Partridge*	2½	20½
Tilbury Fort, *as in the adjoining column*	6½	27
OR,		
To Wennington, P. O. *Crown and Cushion*	—	16½
Forward to		
Purfleet	1½	18
Stone House	2	20
Road to Grays Thurrock	1½	21½
Tilbury Fort, *as in the adjoining column*	4½	26

South Ockendon. Between South Ockendon and Stifford, on r, Bell House, Sir Thos. Lennard, Bart.; on l, Ford Place, Zach. Button, Esq.

West Tilbury. The Parsonage, Rev. Sir Adam Gordon, Bart.

Tilbury Fort was planned by Sir Martin Beckman, chief engineer to Charles II.; it was intended to be a pentagon, but the bastion next the water was never built. Here is likewise a high Tower, called the Block House, said to have been built in the reign of Queen Elizabeth.

LONDON to ROCHFORD, continued to GREAT WAKERING, with a Branch to SOUTH END.

To Shenfield, *Essex*, *p.* 26b	—	19
l. to Chelmsford 10 m.; r. to		
* *BILLERICAY*	4½	23½
South Green	1	24½
Cray Hill	2½	26½
Wickford	2½	29
Raleigh	4½	33½
r. to South End 8½ m.; l. to		
Hockley	2½	36
* *ROCHFORD*	3½	39½
Sutton	1½	41
Near South Church, r. to South End ½ m. London to		
South End 41½ m.		
South Church	3½	44½
North Shoebury	1½	46
Great Wakering	1½	47½

LONDON to SOUTH END, (E. M.)

To Aveley, P. O. *p.* 268	—	18½
Stifford, P. O. *Dog and Partridge*	2¼	20¾
Or, to Stifford (p. 268) 21¼ *m.*		
r. to Grays Thurrock 2¼ *m.*		
Baker's Street, T. G.	2½	23¼
r. to Chadwell 2 *m.*		
Orsett, P. O.	¾	24
* Horndon on the Hill, P. O.	2	26
l. to Brentwood 9¼ *m.; to Billericay* 8.		
Stanford-le-Hope, T. G.	¾	26¾
r. to East Tilbury 3¼ *m. and to Tilbury Fort* 5.		
l. to Stanford-le-Hope	½	27¼
Vange	3½	31
Pitsey Mill	2¼	33¼
Hadleigh	4¼	37½
Leigh Green	1	38½
Leigh Elm	1½	40
r. to Leigh ¼ *m. London to* LEIGH 40¾ *m.*		
Half a mile before Milton Hall, l. to Prittlewell ¾ *m.*		

Milton Hall	2	42
South End	6	42½
OR,		
To Raleigh, *Essex, p.* 268	—	38¾
r to Swan's Green	1½	35
Hadleigh	1½	36½
South End, *as above*	5	41½

Aveley. Before, on *l*, the Gate to Bell House, Sir Thomas Lennard, Bart. and about a mile farther, on *l*, the House.

Stifford. Before, on *l*, Ford Place, Zac. Button, Esq. At Stifford, on *l*, — Oliphant, Esq.

Orsett. Richard Baker, Esq.

Hadleigh. Hadleigh Hall, late H. Witham, Esq.

Leigh is a small sea-port, opposite the eastern extremity of Canvey Island and is noted for its Oyster Fishery.

South End is a noted Bathing place.

LONDON to MALDON, continued to BRADWELL.

To Margretting Street, *Essex, p.* 265	—	25
Gallywood Common	2	27
Great Baddow	2½	29½
Danbury	3½	32¾
Runsells	1½	34
* *MALDON*	3½	37½
Snoreham	5	42½
r. to Althorne 2½ *m.; thence to Southminster* 3; *and from Althorne to Burnham* 3½. *London to* Southminster 48 *m.*		
London to Burnham 48½ *m.*		
l. to Steeple	4	46½
1½ *m. farther, r. to St. Lawrence* ¼ *m.; thence to Tillingham* 2. *London to*		

Gallywood Common. On *l*, Moulsham Hall, Sir H. P. St. John Mildmay, Bart., now pulled down.

Great Baddow. James Watson Hall, Esq.

Danbury. Danbury Place, Lewis Disney Fytche, Esq.

Burnham. A ferry (Cricksey Ferry) to take passengers and carriages to the Rochford Hundred; whence is a pleasant ride of about seven miles to Rochford. Here is a ferry also to Foulness Island.

Tillingham 51 *m.*			*Bradwell*, Near, the Parsonage, Rev. Mr. Gamble, late Chaplain General of the Forces, &c. &c. This house is so remarkable at sea, that it is considered by the coasting traders as a sea-mark, and is almost as conspicuous as the Roman Temple, now called St. Peter's Chapel, which stands on the sea coast, about two miles north east of Bradwell.
Bradwell - - - -	4½	51	
OR,			
* *To CHELMSFORD, Essex, p.* 265 - -	—	29	
Great Baddow - - -	1½	30½	
* *MALDON, p.* 269 -	8½	38¾	
Bradwell, *p.* 269 *& above*	13½	52¼	

LONDON to NORWICH, by CHELMSFORD, BRAINTREE, SUDBURY, BURY ST. EDMUND'S, and THETFORD.

* *To CHELMSFORD, Essex, p.* 265 - -	—	29	*Little Waltham.* On *l*, at Great Waltham, W. Tufnell, Esq.
At the end of the town, l. to Epping 17½ *m.; r. to*			*High Garret.* About two miles beyond, on *l*, Gosfield Hall, Marquis of of Buckingham.
Broomfield - - - -	2½	31½	
Little Waltham, T. G. -	1½	33¼	*Halstead.* Beyond, on *l*, Dynes Hall, H. Sperling, Esq.
l. to Dunmow 8½ *m. London to*			
* *DUNMOW* 41¾ *m.*			*Parmer's Street.* Beyond, on *r*, at Cat-ley Cross, Hon. Capt. Farmer.
Cross the Chelmer river.			
Blackwater St. Anne's	3	36¼	*Bulmer Tye.* A mile beyond, on *l*, Auberies, Thos. Greenwood, Esq. From Bulmer Hill, before Sudbury, a fine view over the town.
Young's End - - -	1¾	38	
* *BRAINTREE, Market Place* - - - -	2½	40½	*Rodbridge Street.* Between Rodbridge Street and Long Melford, on *l*, Lysons Hall, John Campbell, Esq.
r. to Colchester 15¼ *m.; toll-itham* 6; *l. to Dunmow* 8½.			
* Bocking Street - -	¾	41¼	
Cross Blackwater river.			
High Garret - - - -	1¾	43	*Long Melford.* Beyond, on *r*, Melford Hall, Sir H. Parker, Bart.; and farther to the *r*, Aston Place, the property and residence of the late William Jennens, Esq., who died in the year 1798, at the age of 100 years. A mile and a half beyond Long Melford, on *l*, Kentwell Hall, R. Moore, Esq.
l. to Haverhill 15¼ *m.; and to Sudbury by Castle Hedingham* 13.			
Cross the Colne river.			
* *HALSTEAD* - - -	3½	46½	
l. to Haverhill 15 *m.; r. to Colchester* 13¼.			
Parmer's Street - - -	3	49½	
Bulmer Tye - - - -	2¾	52¼	
l. to Castle Hedingham 5¾ *m.*			
Cross the river Stour, and enter Suffolk.			
* *SUDBURY, Suffolk*	2¼	54½	*Bradfield.* Within a mile, on *l*, Coldham Hall, Sir Thomas Gage, Bart.
r. to Lavenham 7 *m.; l. to*			
Rodbridge - - - -	2	56½	
* Long Melford, *end of*	1½	58	On *r.* of Bradfield, Bradfield Hall, Arthur Young, Esq., secretary to the Board of Agriculture.
Alpheton, *end of* - -	4	62	
Bradfield - - - -	4	66	

Welnetham, *r.* G. - -	2½	68½	*Welnetham.* Beyond, on *r*, Rushbrook Hall, Sir Charles Davers, Bart.
¼ *m. before Bury St. Edmund's, r. to Stow Market* 13¼ *m.*			
* *BURY ST. EDMUND'S* - - -	2½	71	*Bury St. Edmund's.* Near, on *l*, Hardwick House, Sir Thos. G. Cullum, Bart.; and farther to the *l*, Ickworth Lodge, Earl of Bristol.
r. to Ixworth 6½ *m.; l. to Newmarket* 14 *m.*			
Fornham St. Martin -	2	73	*Fornham St. Martin.* On *l*, B. Howard, Esq.; and farther to the *l*, Hengrave, ———.
Ingham - - - - -	2½	75½	
Rymer House - - -	3¼	79¼	*Ingham.* On *l*, Culford, Marquis of Cornwallis; on *r*, Ampton Park, Lady Calthorpe; and Livermere Hall, Nath. Lee Acton, Esq.
r. to Ixworth 5¼ *m.; l. to Brandon* 8.			
Barnham - - - -	2	81¼	
Cross the Little Ouse river, and enter Norfolk.			
* *THETFORD, Norf.*	2	83¼	*Barnham.* On *r*, Euston Hall, Duke of Grafton.
l. to Watton and Holt, as p. 262.			
*NORWICH, *as p.* 257 *and* 258 - - - -	28½	111¾	

LONDON to NORWICH, by CHELMSFORD, BRAINTREE, SUDBURY, BURY ST. EDMUND'S, IXWORTH, and SCOLE INN.

* *To BURY ST. EDMUND'S, Suffolk, above* - - - - -	—	71	* Scole Inn, *or* Osmundeston, *Norfolk*	½	93
Barton - - - - -	2½	73¾	* NORWICH, *p.* 267	19½	112¼
IXWORTH - - -	3½	77¼	*Barton.* On *l*, Barton Hall, Sir Charles Bunbury, Bart.
Stanton - - - - -	3	80¼	*Ixworth.* On *r*, Langham Hall, Sir P. Blake, Bart.
* *BOTESDALE* - -	5¼	85¾	*Botesdale.* On *l*, Redgrave Hall, Adm. Wilson.
2¾ *m. farther, l. to Palgrave* 2 *m.; thence cross the Waveney river, to Diss; Norfolk, l. London to*			*Palgrave.* Charles Harrison, Esq.
* *DISS, Norfolk,* 91½ *m.*			*Diss* is seated on the left bank of the Waveney river, on the side of a hill; and at the west end of the town is a large muddy Lake, abounding with Eels. Here are manufactures of Sail-Cloth, Linen Cloth, Hose, and Stays. The streets are wide, and well paved.
Sturston - - - - -	5½	91¼	
½ *m. farther, you join the road to Scole Inn, from Ipswich. See p.* 267.			
The Waveney River -	1½	92¾	
Cross the river, and enter Norfolk.			

LONDON to HAVERHILL.

To High Garret, *Essex, p.* 270 - - - -	—	48	*Gosfield.* On *r*, J. G. Sparrow, Esq.; on *l*, Gosfield Hall, Marquis of Buckingham.
r. to Sudbury by Halstead 11½ *m.; l. to*			
Gosfield - - - - -	1¾	44¾	

Swanstreet - - - - *r. to Halstead 3¼ m.*	2½	47½	*Sibble Hedingham.* On *r*, at Castle Hedingham, the Castle, Lewis Majendie, Esq. The Earls of Oxford resided at the old castle; and here the favourite General of Henry VII. entertained his royal master in a magnificent manner.
* Sibble Hedingham - *r. to Castle Hedingham 1 m; thence to the Compasses 2¼; thence to Bulmer Tye 3; thence to Sudbury, p. 270, 2¼. London to*	½	47¾	
* *SUDBURY, Suffolk, 56¼ m.*			
l. to Great Yeldham - *r. to Tilbury 1 m.; thence to Ovington 2; thence, cross the Stour river, to Clare 2. London to*	3	50¾	*Clare.* Clare Priory, William Matthew, Esq.
CLARE, Suffolk, 55¾ m.			*Baythorn End.* Near, on *r*, Baythorn Park, G. Pike, Esq.; and near three miles to the *l*, Moyns, G. Gent, Esq.; farther to the *l*, Bower Hall, — Stephens, Esq.
Ridgewell - - - -	2½	53¼	
Baythorn End - - -	2	55¼	
Sturmer - - - - -	2	57¼	*Sturmer.* Near the Church, R. P. Todd, Esq.
HAVERHILL, Suffolk	1¾	58¾	

LONDON to DISS, by SUDBURY, STOW MARKET, and MENDLESHAM, continued to NEW BUCKENHAM and ATTLEBOROUGH.

* *To SUDBURY, Suffolk, p. 270* - -	—	54½	☞ *From Attleborough roads branch on r. to Norwich 14½ m.; l. to Thetford 14, see p. 257. Forward to Hingham 5½, thence to East Dereham 8¼, thence to Aylsham, &c. see p. 262 and 253; to Holt, &c. see p. 264.*
Chilton Park - - - *1¼ m. farther, l. to Lavenham 3 m. London to*	2	56½	
LAVENHAM 60¼ m.			
Little Waldingfield - *1¼ m. farther, r. to Bildeston 3¼ m. London to*	2	58½	*Chilton Park.* J. Addison, Esq. Between Chilton Park and Little Waldingfield, on *l*, Acton Place, late William Jennens, Esq.; and Holbrook Hall, J. Hanmer, Esq.
BILDESTON 63½ m.			
Brent Illeigh - - -	2½	61	*Lavenham.* The Church is worthy the attention of a traveller.
Kettlebastone - - -	1¾	62¾	
Hitcham - - - -	1	63¾	*Brent Illeigh.* On *r*, at Milden, M. Burton, Esq.; and at Chedworth, — Pocklington, Esq.
Cross Green - - -	1½	65	
Hoistead Green - -	1½	66½	*Hitcham.* On *l*, Brettenham Hall, ——.
Great Finborough - -	1	67½	
* *STOW MARKET - r. to Needham 3½ m.; l. to Bury St. Edmund's 14½*	2	69½	*Great Finborough.* Finborough Hall, Roger Pettiward, Esq.
Thorney Green - -	1½	71	*Mendlesham.* Within two miles on *l*, Gipping Hall, Edm. Tyrrell, Esq.
Mendlesham - - -	5	76	*Yaxley.* Beyond, on *r*, Broome Hall, Marquis Cornwallis; and farther, to the *r*, Horne Hall, Thomas Maynard, Esq.
Brockford Street, *Griffin*	1	77	
Yaxley, *p. 267* - -	4½	81½	

1¾ *m. farther, l. to*		
Sturston	2½	84
l. to Botesdale 5¾ m.; r. to Scole Inn 1¼ m.		
Cross the Waveney river, and enter Norfolk.		
Diss Common, *Windmill, Norfolk*	1	85
* *DISS*	1	86
r. to Scole Inn 2¾ m.; l. to New Buckenham by Lopham 12.		
Shelfanger	2½	88½
Winfarthing	1¼	89¾
Winfarthing Pond	1¼	91
Haugh Farm	1½	92½
New Buckenham Windmill	¾	93¼
r. to New Buckenham ¼ m.; thence to Norwich 15¼.		
London to		
NEW BUCKENHAM		
93½ *m.*		
London to		
* NORWICH 108¾ *m.*		
Old Buckenham	1¾	95
* *ATTLEBOROUGH*	3	98

Diss. Beyond, a mile and a half to the *l*, John Frere, Esq.

Buckenham. Between New and Old Buckenham, on *r*, St. Andrew's Hall, Miss Head.

LONDON to NEW BUCKENHAM, by SUDBURY, BURY ST. EDMUND'S and BOTESDALE.

* *To BOTESDALE, Suffolk, p. 271*	—	85¾
l. to Redgrave	1¾	87½
Before Lopham Ford Gate, l. to Garboldisham 2¾ m.; to Harling 6¼.		
Lopham Ford Gate	¾	86¼
Cross the Waveney river, and enter Norfolk.		
South Lopham, *Norfolk*	1¾	90
r. to Diss 4½ m.		
North Lopham	¾	90¾
Kenninghall	2¼	93
NEW BUCKENHAM	4¼	97¼

Botesdale. Between Botesdale and Redgrave, on *r*, Redgrave Hall, Adm. Wilson.

South Lopham. Two miles and a half on *l*, at Garboldisham, — Scott, Esq.

Kenninghall. Beyond, on *l*, Quiddenham Hall, Col. Lovelace.

LONDON to NEYLAND.

* *To COLCHESTER, Essex, p. 266*	—	51
Mile End	1	52
The Causeway	2½	54½
Great Horkesley	½	55
Cross the river Stour, and enter Suffolk.		
NEYLAND, Suffolk	2	57

Mile End. The Parsonage, a white House.

Great Horkesley. On *r*, Horkesley Park, Mrs. Gibbs.

Neyland. On *r*, Tendring Hall, Lady Rowley.

LONDON to ST. OSYTH.

* *To COLCHESTER, Essex, p. 266* - -	—	51
Greenstead - - - -	1	52
A mile farther, r. to Wivenhoe 2 m. London to Wivenhoe *55 m.*		
l. to Elmstead Market	3	55
Frating - - - - -	2	57
St. Osyth - - - -	5	62

Wivenhoe. On Wivenhoe Heath, Wivenhoe Park, Major Slater Rebow. At Wivenhoe, Wivenhoe Hall, N. Corsellis, Esq., and the famous Oyster beds, producing what are called Colchester Oysters.

Frating. Between Frating and St. Osyth, on *r*, M. Dorrien Magens, Esq.

St. Osyth. The Priory, F. Nassau, Esq.

LONDON to HARWICH.

* *To COLCHESTER, Essex, p. 266* - -	—	51
Ardleigh - - - -	4¾	55¾
Wignell Street - - -	2½	58¼
¼ m. farther, l. to Manningtree 1 m.; thence to Mistley Thorn ¾ m.; and to Harwich, as below. London to * *MANNINGTREE 60 m.*		
Or, forward to		
* Mistley Thorn - -	2½	60¾
Bradfield - - - -	2¼	63
Ramsey Street - - -	4¾	67¾
Ramsey - - - - -	½	68¼
Dover Court - - -	1¼	69½
* *HARWICH* - - -	2	71½

Mistley Thorn. On *r*, Mistley Hall, Francis Hale Rigby, Esq. Mistley Thorn takes its name from a large thorn, now destroyed.

Ramsey. On *l*, Michaelstow Hall, Lewis Peak Garland, Esq.

Harwich is situated at the mouths of the Stour and Orwell rivers, and is defended by Landguard Fort, on the Suffolk side of the Orwell river; it has a capacious Harbour and Dock-yard, and is the station of the Packet Boats which sail to Holland, &c. &c.

LONDON to IPSWICH, by ROMFORD, CHELMSFORD, and COLCHESTER, MAIL COACH ROAD, continued by a Mail Coach from IPSWICH to YARMOUTH, through WOODBRIDGE, SAXMUNDHAM, and LOWESTOFT.

* *To IPSWICH, Suffolk, p. 266* - - -	—	69
Kesgrave - - - -	3½	72½
Martlesham - - -	2½	75
* *WOODBRIDGE* -	1¾	76¾
Melton, T. G. - - -	1⅛	78¼
r. to Orford 11 m.		

Ipswich. On *l*, Rev. Dr. Fonnereau. Beyond Ipswich, on *l*, Red House, M. Edgar, Esq. On *r.* of Ipswich, at Nacton, Orwell Park, Earl of Beverley; and on the opposite bank of the Orwell river, at Woolverston, Woolverston Hall, Charles Berners, Esq.

Kesgrave. Beyond, on *l*, G. Thomas, Esq.

Woodbridge. The Priory, an ancient brick House, south of the Church, Capt. Carthew.

Melton. On *r*, leaving the town, C.

Ufford Street - - -	1¼	79½	* *YARMOUTH, Market Cross, Norfolk* -	¼	124
Petistree - - - -	1¼	80¾			
* Wickham Market -	¾	81½			
Cross the river Deben.					
l. to Hatchetson 2¾ m.; thence to Framlingham 3¾. London to					
FRAMLINGHAM 87¼ *m.*					
Glenham - - - -	3	84½			
Stratford St. Andrew -	1¾	86¼			
Cross the river Alde.					
Farnham - - - -	½	86¾			
r. to Snape 2¾ m.; thence to Aldborough 5. London to					
ALDBOROUGH 94 *m.*					
1¾ *m. from Farnham, r. to Aldborough 6¾ m.*					
* *SAXMUNDHAM* -	2¾	89½			
Kelsale - - - - -	1¼	90¾			
* Yoxford - - - -	3	93¾			
r. to Darsham 2 m.; thence to Dunwich 4. London to					
Dunwich 99¾ *m.*					
2 *m. beyond Yoxford, l. to Norwich by Bungay 27¾ m.*					
Blythburgh - - - -	5½	99¼			
Cross the Blythe river.					
At the T. G., *l. to Beccles 9¾ m.; a little farther, r. to Southwold 4¾. London to*					
SOUTHWOLD 105 *m.*					
* Wangford - - -	3	102¼			
* Wrentham - - -	3¾	106			
Benacre, T. G. - - -	1¼	107¼			
Kessingland - - - -	1¾	109¼			
Pakefield - - - -	3	112¼			
l. to Kirkley, *Church* -	¼	112½			
* *LOWESTOFT* - -	1¼	114			
Hopton, T. G. - - -	4¼	118¼			
Gorleston - - - -	3¼	121½			
South Town - - -	1	122¾			
l. to Beccles 13¾ m.					
Yarmouth Bridge - -	1	123¾			
Cross the river Yare, and enter Norfolk.					

Rissow, Esq. Beyond Melton, on *l*, Bredfield House, — Jenny, Esq.

Ufford. Near, on *r*, — Ruding, Esq.

Petistree. On *r*, Loudham Hall, Jacob Whitbread, Esq.; and near it, the remains of Campsey Nunnery. Two miles on *r*, Rendlesham House, Lord Rendlesham.

Wickham. On *l*, at Easton, Easton Hall, Earl of Rochford. A mile beyond Wickham, on *r*, — Sheppard, Esq.

Glenham. Beyond, on *r*, Glenham Hall, Dudley North, Esq.

Farnham. On *l*, — Wayth, Esq. A mile beyond Farnham, on *l*, Benhall Lodge, G. Mackay, Esq.

Saxmundham. Near, on *r*, Charles Long, Esq. Beyond Saxmundham, on *l*, E. Fuller, Esq.

Kelsale. A mile beyond, on *l*, T. Trusson, Esq.

Yoxford. On *r*, — Crowfoot, Esq.; on *l*, Yoxford Grove, D. E. Davy, Esq. Cockfield Hall, Sir John Blois, Bart., and — Staunton, Esq. About three miles to the *l*. of Yoxford, Heveningham Hall, Lord Huntingfield. A mile beyond Yoxford, on *r*, Darsham Hall, Lord Rous. Between two and three miles from Yoxford, on *l*, Thorington Hall, G. Golding, Esq.

Blythburgh. Two miles beyond, on *l*, Henham Park, Lord Rous.

Wangford. Beyond, on *l*, — Mainwaring, Esq.

Wrentham. On *l*, Wrentham Hall, — Brewster, Esq.; and near two miles farther to the *l*, Sotterley House, Miles Barne, Esq. A mile beyond Wrentham, on *r*, Benacre Park, Sir Thos. Gooch, Bart.

Benacre, T. G. On *l*, Weston, — Sawbridge, Esq.

Lowestoft. Beyond, Gunton Hall, — Montague, Esq.; on *l*, High House, Thos. Anguish, Esq.

Hopton. Near, on *l*, Somerliton Hall, Sir Thos. Allen, Bart. A mile beyond Hopton, on *l*, Hoblan Hall, — Fowler, Esq.; and farther to the *l*, Broceston Hall, Mrs. Le Grys.

LONDON to YARMOUTH, by SCOLE INN, BUNGAY, and BECCLES.

* *To* Scole Inn, *Norfolk, p.* 267 - - -	—	91¾	Fritton, *Suffolk* - -	¾	120
l. to Norwich 19¼ *m.; r. to* Billingford Common, *Windmill* - - - -	1	92¾	South Town - - - -	5¼	125¼
			☞ *Here you join the road to Yarmouth by Lowestoft; see p.* 275.		
Thorpe Abbots - - -	1¼	94	Yarmouth Bridge - -	1	126¼
Brockdish Street - -	1¾	95¾	Cross the Yare river.		
Needham, *end of* - -	1¾	97½	* *YARMOUTH, Market Cross, Norfolk* -	¼	126½
HARLESTON - -	1¼	98¾			
Reddenhall - - - -	1¼	100¼			
Wattle Wortwell - -	¾	101	*Brockdish Street.* On *l*, J. Dell, Esq.		
Dove Alehouse - - -	1	102	*Reddenhall.* On *l*, Gaudy Hall, Rev. Mr. Holmes.		
Buck Alehouse - - -	2	104			
Earsham - - - - - -	1¼	105¼	*Dove Alehouse.* On *r*, Flixton Hall, Alex. Adair, Esq.		
Cross the Waveney river.					
* *BUNGAY, Suffolk* - *l. to Norwich* 14 *m.; and to Loddon* 6¼. *London to* Loddon 112½ *m.*	1	106¼	*Earsham.* On *l*, Earsham House, Joseph Windham, Esq.		
			Bungay. Two miles on *l*, Ditchingham Park, J. Bedingfield, Esq.; and Hedenham Park, Charles Garney, Esq.; Broom Place, V. Eyre, Esq.; and Broom Hall, Mrs. Fowles.		
Mettingham - - -	1¾	108			
Shipmeadow - - -	1¼	109¼			
Barsham - - - -	1	110¼			
* *BECCLES* - - - *r. to Lowestoft, Yarmouth, and Blythburgh. l*, cross the Waveney river to	1½	111¾	*Gillingham All Saints.* On *r*, Gillingham Hall, — Schutz, Esq.; on *l*, Geldestone Hall, Thomas Kerrick, Esq.		
			Toft Monks. On *l*, Raveningham Hall, Sir Edmund Bacon, Bart.		
Gillingham All Saints, *Norfolk* - - - - *l. to Norwich by Loddon* 16¼ *m.*	1½	113¼	*St. Olave's Bridge.* Near, the ruins of Herringfleet Abbey; and Herringfleet Hall, A. Merry, Esq.		
Toft Monks, *White Lion Alehouse* - -	2½	115½	*Fritton.* On *r*, Fritton Hall, S. Palmer, Esq. A mile and three quarters on *r*, Somerliton Hall, Sir Thomas Allen, Bart.		
Hadiscoe - - - - -	1½	117			
St. Olave's Bridge - -	2¼	119¼			
Cross the Waveney river.					

LONDON to YARMOUTH, by SAXMUNDHAM, BLYTHBURGH, and BECCLES.

To Blythburgh, *Suffolk, p.* 275 - - - -	—	99¼	*Blythburgh* is an ancient place, and had formerly a market, but it is now an inconsiderable village.
Cross the Blythe river.			
At the T. O., *r. to Yarmouth by Lowestoft* 24 *m.; l. to*			

Bulchamp	1	100¼	*Henham Park.* On *r*, Lord Rous.
Henham Park, *end of*	1¾	102	*Brampton.* On *l*, Brampton Hall, Rev. N. T. Orgill.
Brampton	2¼	104¼	
Shaddingfield	¾	105	*Shaddingfield.* On *r*, Sotterley House, Miles Barne, Esq.
Weston	1¾	107	
* *BECCLES*	2¼	109¼	*Weston.* On *l*, Weston Hall, W. Woodley, Esq.
* *YARMOUTH, Norfolk, p.* 276	14¾	124	

LONDON to BUNGAY, by SAXMUNDHAM and HALESWORTH' continued to NORWICH.

* *To* Yoxford, *Suffolk, p.* 275			Trowse, T. G.	1¼	122
2 *m. farther, r. to Yarmouth by Lowestoft* 28¼ *m.; l. to*	—	93¾	Cross the river Yare.
			* NORWICH, *Market Place*	1¼	123¼
Bramfield	4½	98¼	*Bramfield.* Near, on *l*, Bramfield Hall, R. Rabbet, Esq.
HALESWORTH	2	100¼	
Stone Street	3¼	103½	*Halesworth.* On *l*, Cheddiston Hall, W. Plumer, Esq.
St. Lawrence, Ilketshall	2¾	106¼	
* *BUNGAY*	3	109¼	*White House.* Between White House and Hedenham, on *r*, Broom Place, V. Eyre, Esq.; Broom Hall, Mrs. Fowles; and Ditchingham Park, J. Bedingfield, Esq.; on *l*, Hedenham Park, Charles Garney, Esq.
l. to Harleston 7⅛ *m.; r. to Yarmouth by Beccles, as p.* 276, 20¼. *London to*			
* *YARMOUTH* 129½ *m.*			
Cross the Waveney river, and enter Norfolk.			
White House, *Norfolk*	¾	110	*Tumbledown Dick.* On *l*, Woodton Hall, Miss Simmons.
r. to Loddon 6¼ *m.; thence to Norwich* 10. *London by Loddon to*			*Kirstead Hall.* On *r*, Roger Kerrison, Esq.; and farther to the *r*, Seething Hall, Thos. Kett, Esq.
* NORWICH 126¼ *m.*			
Hedenham	2½	112½	*Poringland Heath Windmill.* On *r*, Edw. Rigby, Esq.
l. to Harleston 9 *m.*			
Tumbledown Dick	1½	114	*Bixley.* On *r*, Bixley Hall, Earl of Roseberry; and a little farther to the *r*, Kirby Hall, Sir John Berney, Bart.
Kirstead Hall	2½	116½	
Poringland	2¼	118¾	*Trowse, T. G.* On *r*, Crown Point, — Money, Esq.
Poringland Heath, *Windmill*	¾	119½	
Bixley	1¼	120¾	
½ *m. farther, you join the road from Beccles through Loddon; r. to Beccles* 14¼ *m.*			

LONDON to DUNWICH.

* *To WOODBRIDGE, Suffolk, p. 274* - -	—	76¾
Cross the Deben river.		
Eyke - - - - - -	4	80¾
Rendlesham - - - -	1	81¾
Tunstall - - - - -	3	84¾
Snape Bridge - - -	2¼	87
Cross the Alde river.		
2¼ m. farther, l. to Saxmundham 3¼ m.; r. to Aldborough 4. London to		
ALDBOROUGH 93¼ *m.*		
Leiston - - - - -	4¾	91¾
Dunwich - - - -	5½	97¼

Rendlesham. Rendlesham House, Lord Rendlesham; on *l*, Loudham Hall, Jacob Whitbread, Esq. About a mile beyond Rendlesham Church, on *l*, Naunton Hall, once the residence and court of Redwald, King of the East Angles, late Sir George Wombwell, Bart.

Aldborough. Aldborough Lodge, Marquis of Salisbury.

Leiston is remarkable for the remains of an ancient Priory.

Dunwich was formerly a town of considerable consequence, and a Bishop's See, but now reduced to a small village, consisting of Cottages; it still however retains its privileges as a Corporation, and sends two Members to Parliament.

LONDON to ORFORD.

To Melton, T. G., *Suffolk, p. 274* - - -	—	78¼
Cross the Deben river.		
Bromeswell - - - -	1½	79¾
Sprat Bridge - - -	2	81¾
Butley, *the Oyster* - -	2½	84¼
Chillesford - - - -	1	85¼
Sudbourn - - - -	2½	87¾
ORFORD - - - -	2	89¾

Butley. On *r*, the Ruins of the Abbey, now the property of Lord Archibald Hamilton. The Abbey was founded in 1171, and in the Church was deposited the body of Michael de la Pole, third Earl of Suffolk, who was slain at the battle of Agincourt.

Chillesford. Beyond, on *r*, Sudbourn Hall, Marquis of Hertford.

CROSS ROADS.

ABERYSTWITH to CAERMARTHEN.

To Piccadilly, *Cardiganshire* - - - -	—	2
l. to Rhayadergwy 27¼ *m.* Cross the Ystwith river.		
Llanrhystyd - - -	7½	9½
r. to Cardigan 30 *m.*		
Pontyperris - - - -	1½	11
Duffryn - - - - -	2½	13½
Talsarn - - - - -	4¼	17¾
King's Head - - -	1	18¾
Foss Gwy - - - -	3½	22¼
* *LLANBEDER* - -	2¾	25
r. to Cardigan 29 *m.* Cross the Teifi river.		
l. to Llanymdovery 19⅜ *m.; and to Llandilo Vaur* 19.		
Pencarreg, *Caermarthenshire* - - - -	3½	28½
Llanbyther - - - -	1¾	30¼
Plagebach - - - - -	3	33¼
Troadgrhw - - - -	2	35¼
Gwirgryg - - - -	1¾	37
Brechvach - - - -	1	38
Llangwilly - - - -	3	41
Rhydagay - - - -	2½	43½
/CAERMARTHEN -	4½	48

Llanrhystyd. On *l*, Rev. J. Williams; and near it, Mabus, J. Lloyd, Esq.

Talsarn. On *l*, Abermenick, D. Williams, Esq.

Pencarreg. Beyond, Llanvaughan, J. Thomas, Esq.

Troadgrhw. On *l*, Thomas Saunders, Esq.

ABERYSTWITH to CARDIFF.

* *To RHAYADERGWY, Radnorshire, p.* 112 *and* 113 - -	—	29¾
Keep the river Wye on the *r.* to		
Ithon Bridge - - -	9	38¾
Cross the Ithon river. Near Builth, cross the river Wye.		
**BUILTH, or BUALT, Brecknockshire* - -	5	43¾
r. to Llandovery 22¾ *m.*; *l. to Hay* 19¼.		
Upper Chapel - - -	7½	51¼
Lower Chapel - - -	3¾	55
Llandivilog - - - -	2½	57¼
* *BRECON* - - -	2¾	60
l. to Abergavenny 20 *m.; and to Hay* 15¼ *m.*		

Builth. Before, Llanelweth Hall, M. T. H. Gwynn, Esq.; half a mile to the *l.* of which, is Wellfield House, D. Thomas, Esq.

Upper Chapel. Between Upper and Lower Chapel, on *l*, Castle Maddock, Rev. Mr. Price.

Brecon is an ancient Town, called by the Welch Aber-Honddey, being seated at the conflux of the Honddey and Uske rivers. Several Roman coins have been dug up at this place. Here are three Churches, one of which is collegiate; and a considerable trade in clothing is carried on. A little east of the town is a large Lake, abounding with fish.

Cross the Uske river.		
r. to Llandovery 20 m.; to Llangadock 23¼; and to Neath 27.		
Capel Nant Taff - -	11¾	71¾
Coed y' Cummar, *Glamorganshire* - - -	4½	76¼
MERTHYR TYDVIL	2	78¼
Quaker's Yard, *Tavern*	8	86¼
Near the Duke of Bridgewater's Arms, r. to Llantrissent 4¾ m.		
Bridgewater's Arms -	5	91¼
Cross the Cardiff canal.		
Whitchurch - - - -	7¾	99
* *CARDIFF* - - -	3¼	102¼

Merthyr Tydvill is a place of considerable note, on account of the extensive Iron Works in its neighbourhood, and a navigable Canal to the Severn. Near Merthyr Tydvil, on *r*, Cyfarthfa, R. Crawshay, Esq.; and beyond, on *l*, S. Humphreys, Esq.

Bridgewater's Arms. Near, a fine Bridge of a single arch, across the Taff river; the span is 140 feet.

ABERYSTWITH to CHESTER.

To Talybont, *Cardiganshire* - - - - -	—	7¼
Eglwys Fach - - -	4	11¼
* *MACHYNLLETH, Montgomeryshire* -	7½	18¾
r. to Llanydloes 19 m.; to Newton 29; to Welch Pool 34.		
☞ *A road branches on r. from Machynlleth to Cemmes 7¼; thence to * Mallwyd 4¾; thence to Dynasmouthy 1¾; thence to Llangower 14¾; thence to Bala 3¼. In all 31¾ m.; but it is bad, mountainous, and not fit for a carriage.*		
¾ m. beyond Machynlleth, l. to Towyn 11¼ m.		
Esgairgeiliog - - -	4	22¾
Pontabercorus - - -	1	23¾
3 m. farther, l. to Towyn 12 m.		
Within 2 m. of Dolgelly, r. to Dynasmouthy 7.		
* *DOLGELLY, Merionethshire* - - -	9½	33¼
* Drwssynant - - -	9	42¼
Llanwchllyn - - -	4	46¼
Llanycil - - - - -	4	50¼
* *BALA* - - - -	1	51¼
r. to Shrewsbury 41 m.; l. to Caernarvon 41.		
Cross the river Dee.		
Llandrillo - - - -	8	59¼
Cynwyd - - - - -	2¼	61½

Machynlleth. In the road from Machynlleth to Dynasmouthy, a mile beyond Cemmes, Aberhiriaeth, Sir John Dashwood King, Bart. Eight miles from Machynlleth, on *l*, Cader Idris Mountain. *For a description of Machynlleth, see p. 141.*

Dolgelly is seated on the river Avon, in a valley, at the foot of the great rock, called Cader-Idris. It is noted for its Welch Flannels, and a manufacture of Welch Cotton. About five miles from hence is the cataract of Dol y' Myllyn, which falls thirty feet into a large basin, and thence twenty feet more, with a tremendous noise.

Llanwchllyn. From Llanwchllyn the road runs along the bank of Pemble Meer. This lake, through which the river Dee runs, is four miles in length and one in breadth, and abounds with a species of fish resembling a salmon in shape; it is called Guiniad.

Bala. On *r*, Rhiwaedog, William Lloyd Dolben, Esq. Three miles beyond Bala, on *r*, Bodwenni, Robert Evans, Esq.

Within a mile of Corwen, l. to Aberconway 35 *m.*		
* *CORWEN* - - -	2½	64¼
Llan St. Fraid, T. G. -	2½	66¾
* *LLANGOLLEN, Denbighshire* - -	7½	74¼
r. to Oswestry 12¼ *m.; and to Ellesmere* 15.		
Cross the river Dee.		
l. to Ruthen 13 *m.; r. to*		
Ruabon - - - - - -	6	80¼
r. to Ellesmere 10 *m.*		
* *WREXHAM* - -	5½	85¾
r. to Ellesmere 12¼ *m.; to Whitchurch* 15¼ *; and to Holt* 6*; thence to Chester* 8*; l. to Ruthen* 16*; to Mold* 12.		
Gresford Road - - -	4	89¾
l. to Gresford ¼ *m.*		
Cross the Alun river.		
Pulford, *Cheshire* - -	2¼	92
* CHESTER - - -	5½	97½

☞ *There is another road from Bala to Wrexham, leaving Corwen and Llangollen to the r. Thus, to Rûg Chapel* 10 *m.; road from Llangollen to Ruthen* 8½*; Minera Chapel* 6; *Wrexham* 4. *In all* 28½ *m.; being* 6 *m. nearer than the above, and making the distance from Aberystwith to Chester* 91½ *m.*

Corwen. On *l*, Rûg, Col. Griffith Vaughan, and Cefn Rûg. Beyond Corwen, on *l*, Ragad, — Jones, Esq.

Llangollen. On *l*, Caer Dinas Bran, or Crow Castle; and farther to the *l*, in the road to Ruthen, Valle Crucis Abbey.

Ruabon. Beyond, on *r*, Wynnstay, Sir Watkin Williams Wynn, Bart.

Wrexham. Within two miles of Wrexham, on *l*, Pentrebychan, Dr. Meredith. A mile beyond Wrexham, on *r*, Acton Park, Sir R. T. Cunliffe, Bart.

Gresford. On *l*, Gresford Lodge, Mrs. Parry. Between Gresford and Pulford, on *l*, John Boydell, Esq.; on *r*, Trefalen Hall, Thos. Boydell, Esq.

Pulford. Near, Darland Hall, John Townshend, Esq. About two miles beyond Pulford, on *r*, Eaton Hall, Earl Grosvenor.

ABERYSTWITH to COWBRIDGE.

To MERTHYR TYDVIL, Glamorgansh. p. 280 - - - -	—	78¼
Quaker's Yard, *Tavern*	8	86¼
New Bridge - - -	4¼	90½
Cross the river Taff.		
Pont Rontha, *Bridge Inn*	¼	90¾
Over the Mountains to		
LLANTRISSENT -	4¾	95½
l. to Cardiff 11 *m.; a mile farther, r. to Bridgend* 10.		
Ystradowen - - - -	4¾	100¼
Aburthin - - - -	1½	101¾
* *COWBRIDGE* - -	1¼	103

Pont Rontha. Between Pont Rontha and Llantrissent, on *r*, Castella, E. Treharne, Esq.

Ystradowen. On *r*, Ash Hall, R. Aubrey, Esq., on *l*, Hensol, S. Richardson, Esq. Between Ystradowen and Aburthin, on *r*, Newton House, Wm. Gibbon, Esq.

Cowbridge. On *l*, Llantrithyd Park, Sir John Aubrey, Bart.

ABERYSTWITH to HAY.

* *To BUILTH, Brecknockshire, p.* 279 -	—	43¾
Glasbury, *Cock Inn* -	15	58¾

Glasbury. About four miles before, on *r*, Llangoed Castle, John Macnamara, Esq. On *r*. of Glasbury, Gwernalt Lodge, Sir Edward Williams, Bart.;

r. to Brecon 11¾ *m.; and to Crickhowell* 16½ *m.*			on *l*, Maeslough Hall, Wm. Wilkins, Esq. Beyond Glasbury, Tregoyd, Lord Viscount Hereford.
* *HAY* - - - - - -	4	62¾	*Hay.* Rich. Wellington, Esq.

ABERYSTWITH to MILFORD HAVEN.

To Piccadilly, *Cardiganshire* - - - -	—	2	New Inn - - - - -
l. to Rhayader 27¾ *m.* Cross the Ystwith river.			Castle Henry - - -
Llanrhystyd - - -	7½	9½	Brogull - - - - -
l. to Llanbeder 15⅛ *m.*			*Near Prandergest, r. to Fishguard* 14 *m.*
Lannon - - - - -	2½	12	Prandergest - - - -
Llandowya - - - -	3	15	*Near Haverfordwest, l. to Narbeth* 10¼ *m.*
Aberyron - - - -	2	17	Cross the Hiog river.
Cross the Yron river.			* *HAVERFORD WEST* - - - -
Llanarth - - - -	4	21	Merlin's Bridge - -
New Inn - - - -	7½	28½	*r. to Hakin, on Milford Haven, by Hubberstone* 8¾ *m.; l. to*
Blaneporth - - - -	5½	33½	Johnston - - - - -
Tramain - - - -	2	35½	Stainton - - - - -
Warren - - - - -	2	37½	* *MILFORD* - - -
* *CARDIGAN* - - -	2	39½	
l. to Llanbeder 29 *m.; r. to St. David's, as p.* 109, 33⅜. *Aberystwith to* ST. DAVID's 73 *m.* Cross the Teifi river, and enter Pembrokeshire.			
Llantwood, *Pembrokesh.*	3½	43	
Eglwyswrw - - - -	2½	45½	
Pontynon - - - -	1½	47	
Cross the Nevern river.			
Hendra Gate - - -	½	47½	
Pontbrynbarin - - -	1½	49	
Cross the Biran river.			
Tavern y Bwlch - -	2	51	

New Inn - - - - -	2½	53¼
Castle Henry - - -	1½	54½
Brogull - - - - -	5	59½
Near Prandergest, r. to Fishguard 14 *m.*		
Prandergest - - - -	5¼	64¾
Near Haverfordwest, l. to Narbeth 10¼ *m.*		
Cross the Hiog river.		
* *HAVERFORD WEST* - - - -	¾	65½
Merlin's Bridge - -	1	66½
r. to Hakin, on Milford Haven, by Hubberstone 8¾ *m.; l. to*		
Johnston - - - - -	4	70½
Stainton - - - - -	1½	72
* *MILFORD* - - -	1	73

Piccadilly. On *l*, Nanteos, T. Powell, Esq.
Lannon. Beyond, on *l*, — Gwyn, Esq.
Aberyron. On *l*, Tygllyn, W. Lewis, Esq.
Llanarth. On *l*, J. Brooks, Esq.
New Inn. Within about a mile, on *r*, L. T. Clerke, Esq.

☞ *For the Seats between Haverford West and Milford Haven, see pages* 90 *and* 102.

ABERYSTWITH to the NEW PASSAGE, across the SEVERN.

* *To BRECON, Brecknockshire, p.* 279 -	—	60	*Abergavenny.* Beyond, see the Sugar Loaf Mountain, 1852 feet above the mouth of the Gavenny river. Two miles beyond Abergavenny, on *l*, Colbrook House, John Hanbury Williams, Esq.
* *ABERGAVENNY, Monmouthsh. p.* 100	20	80	
A mile farther, r. to Pontypool 9 *m.; and to Newport* 17.			
Llangattock - - - -	4	84	
Llanvihangel - - -	1	85	
Clytha - - - - - -	1	86	*Clytha.* On *l*, W. Jones, Esq.; Point Pleasant, T. Hoskins, Esq.; and on *r*, T. Hooper, Esq.
l. to Monmouth by Ragland 11 *m.; r. to*			

* *USKE* - - - - *l. to Monmouth by Ragland 13 m.; r. to Caerleon 7; and to Pontypool 7.*	5	91	* Black Rock Inn - - *l. to Chepstow 5 m.* Cross the Severn. *See directions for crossing the Severn at p. 88.*	1	103
* Caerwent, *Ship* - - *r. to Caerleon 9 m.; and to Newport 10½.*	8	99			
Crick - - - - - - *l. to Chepstow 4 m.; and to Monmouth 15.*	1½	100½	*Uske.* On *r*, at Pontypool, John Hanbury, Esq. *Crick.* Crick House, Major Mackbean.		
Portskewit - - - -	1½	102	*Portskewit.* Rev. Mr. Lewis.		

ABERYSTWITH to SWANSEA.

* *To LLANBEDER, Cardigansh. p. 279* - Cross the Teifi river, and enter Caermarthenshire. *1½ m. from Llanbeder, r. to Caermarthen 21½ m.*	—	25	*ther, r. to Caermarthen 14½ m.* Cross the Llwghor river, and go over the Mountains to		
Llanbeder Mountain, *Caermarthenshire* - *l. to Llandovery 15½ m.; r. to*	4	29	Caermarthen Road, T.G.	6½	57½
Llansowell - - - -	5	34	* Pontardillis - - - *r. to Caermarthen 17¼ m.; and to Llanelly 6¾.* Cross the Llwghor river, and enter Glamorganshire.	¾	58
Talley - - - - - - *Near Llandilo Vaur, l. to Llandovery 14 m.*	3	37	* *SWANSEA, Glamorganshire, p. 89 & 90*	9	67
* *LLANDILO VAUR* *r. to Caermarthen 14¾ m.* Cross the Towey river. *l. to Llangadock 8½ m.; and to Brecon by Talsarn 30½ m.*	7	44	*Llansowell.* A mile before, on *r*, Edwinsford, J. Hamlyn Williams, Esq. *Talley.* On *l*, Taliaris Park, Lord Robt. Seymour. *Llandilo Vaur.* On *r*, Dynevor Castle, and Newton Park, Lord Dynevor, one of the finest seats in South Wales; and near it, Golden Grove, Lord Cawdor. Two miles and a half from Llandilo Vaur, on *l*, Kerreg Kenner Castle, a remarkable ruin.		
Llandebie - - - -	5	40			
Cross Inn - - - - *l. to Neath 13 m.; and the old road to Swansea by Bettws 14. A mile far-*	2	51			

ALDBOROUGH to NORWICH.

To Haslewood, *Suffolk*	—	1¾	*Aldborough* is a Borough and Sea-port, pleasantly situated in a valley, between a hill and the sea. The river Alde runs on the S. W.; and the harbour, though small, is tolerably good. The town, which was once much larger than it is now, is governed by a Bailiff and Aldermen, and sends two members to Parliament. The old Church stands on a hill. The sea has washed away part of the town.
Leiston - - - - -	2¼	4	
The Broad - - - - *¾ m. farther, r. to Dunwich 2¾ m.*	2	6	
Blythburgh - - - - *l. to Saxmundham 10 m.* Cross the Blythe river. *At the* T. G., *r. to Yarmouth by Lowestoft 24 m.*	5½	11½	
Bulchamp - - - -	1	12½	

* *BECCLES, as p. 277*	9	21½
Cross the Waveney river, and enter Norfolk.		
Gillingham, *Norfolk* -	1½	23
r. to Yarmouth by St. Olave's Bridge 13¼ *m.*		
Raveningham Park -	2½	25¼
Heckingham, *House of Industry* - - - -	1¾	27
Loddon, *Swan Inn* -	2	29
l. to Bungay 7 *m.*		
Keep Langley Park to the *r.*		
Six Cross Ways - -	2	31
Forward to		
Thurton - - - -	½	31½
Kirby Park Gate - -	4½	36
1½ *m. farther, l. to Bungay* 12½ *m.*		
Trowse, T. G. - - -	2	38
Cross the river Yare.		
* NORWICH, *Market Place* - - - - -	1¼	39¼

Gillingham. On *l*, Gelderstone Hall, T. Kerrick, Esq.

Loddon. Beyond, on *r*, Langley Park and Hall, Sir Thomas Beauchamp Proctor, Bart.; and near it, Rev. Mr. Webster.

Kirby Park Gate. A mile before, on *l*, at Framlington, Edw. Rigby, Esq. Kirby Hall, on *r*, Sir John Berney, Bart.; on *l*, Bixley Hall, Lord Rosceberry.

Trowse, T. G. On *r*, Crown Point, — Money, Esq.

ALTON to READING, by ODIHAM.

To South Warnborough, *Hampshire* - - -	—	6½
* *ODIHAM* - - -	2½	9
r. to Hartley Row 5½ *m.; thence to Bagshot* 10½.		
North Warnborough -	1½	10½
Hook - - - - -	1½	12
l. to Basingstoke 6 *m.; r. to Hartley Row* 3.		
Mattingley - - - -	2	14
Heckfield - - - -	2	16
Along the new road over Heckfield Heath, and cross the Loddon river to		
Swallowfield, *Berkshire*	2	18
Three Mile Cross - -	3	21
* *READING* - - -	3	24

South Warnborough. Marchioness of Clanrickard, Mrs. Pigot, and the Rev. Mr. Duncan. On *l*. of South Warnborough, at Upton Gray, John Hanbury Beaufoy, Esq.

Odiham. On *r*, Dogmersfield Park, Sir Henry P. St. John Mildmay, Bart.

Hook. Beyond, on *l*, at Rotherwick, Tilney Hall, late Sir James Tilney Long, Bart.

Mattingley. A mile beyond, on *l*, Gen. Sir W. A. Pitt, K. B. brother to Lord Rivers; and at West Green, Gen. Sloper.

Heckfield Heath. Heckfield Place, C. Shaw Lefevre, Esq., Sir John Harrington, Bart., and the Rev. Mr. Aubry; on *l*, at Stratfield Saye, Lord Rivers.

Swallowfield. Near, Park Corner, Rev. Mr. Salter. On *r*. of Swallowfield, Farley Hill, late E. Stephenson, Esq.; and Swallowfield Place, T. H. Earle, Esq. Two miles beyond Swallowfield, on *r*, Shinfield Place, A. Cobham, Esq.

Three Mile Cross. On *l*, Hartley Court, J. Deane, Esq.; and near a mile farther, on *r*, at Shinfield, Wm. Phillips, Esq.

ALTON to READING, by Basingstoke.

To Lasham, *Hampshire*	—	4	Stratfield Saye - - -	1	19¼
Herriard - - - - -	2¾	6¾	Heckfield Heath - -	2	21¼
Winslade - - - - -	1½	8¼	Swallowfield, *Berkshire*	1	22¼
Through Hackwood Park to			* *READING, as p.* 284	6	28¼
* *BASINGSTOKE* -	4	12¼			

l. to Winchester 17¼ *m.; to Stockbridge* 21 *; to Whitchurch* 11¼ *; to Aldermaston* 9 *; and thence to Wallingford* 18¼ *; r. to Bagshot* 19¼.

Herriard. G. P. Jervoise, Esq.

Basingstoke. Near, Hackwood Park, Lord Bolton.

Chinham, *Chalk Pits* -	1	13¼			
Old Basing, T. G. - -	2	15¼			
Sherfield, *Church* - -	¾	16			
Sherfield Green - -	1¼	17¼			
Stratfield Turgis - -	1	18¼			

Chinham. Half a mile beyond Chinham Chalk Pits; at Chinham, Thos. Hasker, Esq.

Stratfield Saye. Lord Rivers.

☞ *For the Seats on Heckfield Heath, &c. see p.* 284.

ASHBORN to BELPER.

To Ward Gate, *Derbyshire* - - - - -	—	5	Shottle Gate - - -	1¼	9¼
Cross Hands Inn - -	2	7	Road to Derby - - -	1½	10¾
r. to Derby 8¼ *m.; l. to Wirksworth* 5¼.			*r. to Derby* 7¼ *m.; l. to Matlock* 9¼.		
Turnditch - - - -	1	8	Cross the Derwent river.		
			BELPER - - - -	¾	11½

ASHBORN to CHESTERFIELD.

To Kniveton, *Derbyshire* - - - - -	—	3	Walton - - - - -	4¼	20¼
1¾ *m. farther, r. to Derby* 13¾ *m.*			* *CHESTERFIELD* -	2	22½
2 *m. from Kniveton, l. to Brassington* 1¾ *m.*					
Carsington - - - -	3¾	6¾			
WIRKSWORTH - -	2¼	9			
r. to Derby 14 *m.; and to Alfreton* 9¾ *m.*					
* Matlock, *p.* 202 - -	4	13			
Kelstedge - - - -	3¼	16¼			
r. to Mansfield 13¼ *m.* 2 *m. farther, l. to Bakewell* 9 *m.*					

Ashborn. See p. 175. Between Ashborn and Kniveton, Ashborn Green, J. Haynes, Esq.

Kniveton. Near three miles to the *l*, at Tissington, Sir H. Fitzherbert, Bart.

Carsington. Half a mile beyond, on *r*, Hopton Hall, P. Gell, Esq.

Kelstedge. Between Kelstedge and Walton, on *r*, Wingerworth Hall, Sir Windsor Hunlocke, Bart.

ATHERSTONE to BIRMINGHAM.

To Bentley Chapel, *Warwickshire* - -	—	3¾			
Upper Whitacre - -	2½	6¼			
r. to Tamworth 9¾ *m.; l.*					

Bentley Chapel. On *r*, at Baxterley, Jos. Boultbee, Esq.

Whitacre. R. Sadler, Esq.

to Coventry 10; *and to Nuneaton* 10.		
Shustock - - - -	½	6¾
* *COLESHILL* - -	3¾	10
l. to Lichfield 15 *m.; r. to Coventry* 12¾.		
Bacon's Inn - - - -	2	12
r. to Coventry 11¼ *m.*:		
Castle Bromwich - -	2½	14½
r. to Newport, Shropshire, 34 *m., l. to*		
Saltley - - - - -	4	18½
Cross the Tame river.		
* *BIRMINGHAM* -	2	20½

☞ *The road from Atherstone to Coleshill is very indifferent; the traveller in a carriage would better take the following route:*

ATHERSTONE to BIRMINGHAM.

To Wilnecote, *Warwicksh. p.* 150 & 151	—	5½
r. to Tamworth 2½ *m.; l. to Coventry through the Whitacres* 18.		
Cross the Tame river.		
Fazeley, *Staffordshire* -	1½	7
r. to Tamworth 1¼ *m.;* 1½ *m. farther, r. to Tamworth; forward to Lichfield; l. to*		
Basset's Pole - - -	4¾	11¾
r. to Lichfield 7 *m.; l. to Coleshill* 8.		
* *SUTTON COLEFIELD, Warwicksh.*	2¼	14
Maney - - - - -	¼	14¼
Erdington, *end of* - -	2½	17¾
r. to Newport, Shropshire, 31½ *m.; l. to Coventry* 16¼.		
Cross the river Tame.		
Aston Park - - - -	2½	19¾
* *BIRMINGHAM* -	1½	21¼

Shustock. E. Croxall, Esq. Between Shustock and Coleshill, on *r*, Blithe Hall, R. Dugdale, Esq.; on *l*, Maxtoke Castle.

Coleshill. Between Coleshill and Bacon's Inn, on *r*, Coleshill Hall, — Yorke, Esq.

Castle Bromwich. On *r*, Berwood Hall, Lady Lawley.

Atherstone. Between Atherstone and Wilnecote, on *l*, Merrivale Abbey and Hall, D. Dugdale, Esq. M. P.

Fazeley. On *l*, Drayton Park, Sir R. Peele, Bart.; and farther to the *l*, Middleton Hall, Lady Middleton.

Basset's Pole. On *r*, Canwell Hall, Sir R. Lawley, Bart.

Sutton Colefield. On *r*, Four Oaks Hall, Sir E. C. Hartop, Bart. At Sutton Colefield, S. S. Perkins, Esq.

Erdington. Erdington Hall.

Aston. On *r*, Heneage Legge, Esq.

BATH to BRIGEWATER, by AXBRIDGE.

To Twyverton, *Somersetshire* - - - -	—	2
Newton, *Globe* - -	1¼	3¼
l. to Wells and Frome; r. to Bristol 9¾ *m.*		
Marksbury - - - -	3½	6¾
Farmborough - - -	1½	8¼
l. to Wells and Shepton Mallet; r to		
Chelwood - - - - -	2	10¼
½ *m. farther, r. to Bristol* 8 *m.; l. to Shepton Mallet* 11¼; *and to Wells.*		
Stanton Wick - - -	1½	11¾

Bath has been famous from the time of the Romans for its Hot Springs, which are not only used as baths, but internally as a medicine; and great benefits are derived from them in gouty, paralytic, bilious, and other cases. The reputation of these waters has so much increased, that Bath has become the principal resort, next to the metropolis, for the nobility and gentry, and the constant residence of many opulent invalids, as well as of numerous votaries of pleasure.

Farmborough. Beyond, on *r*, at Hound-street, General Popham.

Knighton Sutton - -	1	12¾
Stowey - - - - -	½	13¼
West Harptree - - -	3	16¼
AXBRIDGE - - -	9	25¼
½ *m. farther, r. to Bristol* 16½ *m.; l. to*		
* Cross - - - - - -	¾	26
Weare - - - - - -	1	27
Cross the Axe river.		
Rook's Bridge - - -	2½	29½
East Brent - - - -	1	30½
High Bridge - - -	3½	34
Cross the river Brue.		
Huntspill - - - -	1	35
Pawlet - - - - - -	2½	37½
2½ *m. farther, l. to Glastonbury* 12¼ *m.*		
Entrance of Bridgewater, cross the Perrot river.		
* *BRIDGEWATER* -	5½	43

Knighton Sutton. Sutton Court, a very ancient Mansion, Sir Henry Strachey, Bart.

Stowey. Lady Jones.

Huntspill. On *r*, George Sanders, Esq.; and a little farther, T. Greenwood, Esq.; on *l*, T. Jefferys, Esq.

BATH to BRIDPORT, by SHEPTON MALLET, ILCHESTER, and CREWKERNE.

To Radstoke, *Somersets.*	—	7½
l. to Frome 7½ *m.; 2½ m. farther, r. to Wells* 8½.		
Stratton - - - - -	3	10½
Oakhill - - - - -	3	13½
½ *m. farther, on the Mendip Hills, r. to Wells* 7 *m.; l. to Frome* 10.		
**SHEPTON MALLET*	2	15½
r. to Wells 5 *m.; to Glastonbury* 8½ *; l. to Frome* 12.		
* Cannard's Grave Inn	1	16½
l. to Bruton 5½ *m.; and to Castle Carey* 6.		
Pylle Street - - - -	1¾	18¼
Wraxell - - - - -	2½	20¾
Four Foot - - - -	1¾	22½
East Lydford - - -	1¼	23¾
Cross the river Brue.		
½ *m. farther, l. to Castle Carey* 5½ *m.; r. to Bridgewater* 19 *; to Somerton* 5½ *; forward to*		
* *ILCHESTER* - -	6½	30¼
l. to Yeovil 4¾ *m.; r. to Somerton* 4¾.		
Stoke under Hamden -	4½	34¾
½ *m. farther, r. to Somerton* 8½ *m.; to Ilminster* 9 *; l. to Yeovil* 7.		
Cross the Parrot river.		
West Chinnock - -	3½	38¼
* *CREWKERNE* - -	2¾	41
r. to Chard 8 *m.; to Ilminster* 8 *; to Axminster* 13½ *; and to Lyme Regis* 16 *; l. to Yeovil by East Chinnock* 9¾.		
Misterton - - - -	1¼	42½
Mosterdon, *Dorsetshire*	2	44½
BEAMINSTER - -	4	48¼
l. to Dorchester 17½ *m.; r. to Axminster* 14 *; forward to*		
Bradpole - - - - -	5	53¼
* *BRIDPORT* - - -	1¼	54½

Radstoke. About two miles before, on *r*, at Camerton, J. Stephens, Esq., and J. Parnell, Esq. Beyond Radstoke, on *l*, at Hammerdown, Thomas Jolliffe, Esq.

Stratton. Downside House, John Hawksey Ackerley, Esq. On *r.* of Stratton, at Chilcompton, Major Tucker; and farther to the *r*, at Stone Easton, Stone Easton House, Sir John Cox Hippesley, Bart. On *l.* of Stratton, at Babington, C. Knatchbull, Esq.

Oakhill. On *r*, at Ashwick, Ashwick Grove, J. Billingsley, Esq.

Shepton Mallet. W. Provis, Esq.

Pylle Street. On *r*, Pylle House, Edw. Berkeley Portman, Esq.

Wraxell. On *r*, at East Pennard, — Martin, Esq.

East Lydford. Beyond, on *l*, near Sparkford, Hazle Grove, Mrs. Ackland.

Crewkerne. On *r*, Hinton St. George, Earl Poulett.

Beaminster. Beyond, on *r*, Farnham House, Sir W. Oglander, Bart.

BATH to CHELTENHAM, by STROUD, with Branches to SODBURY, TETBURY, MINCHING HAMPTON, and GLOCESTER.

To Swanswick, *Somersetshire* - - - -	—	3	*Tug Hill.* Near, on *r*, Hamsel House, Thomas Whittington, Esq.; on *l*, Tracey Park, ——.
Tug Hill, *Glocestersh.* - *r. to Marshfield* 3 *m.*; *l. to Bristol* 8.	2	5	
Dyrham Park - - -	1¾	6¾	*Dyrham, or Durham Park.* William Blathwaite, Esq.
Toll Down House - - *r. to Chippenham* 11¼ *m.*; *l. to Bristol* 11¼ *m.*	1¾	8½	*Toll Down House.* A mile beyond, on *l*, Doddington Park, Christ. Codrington, Esq.
* Cross Hands Inn - *r. to Chippenham* 12½ *m.*; *to Malmesbury* 14¼; *l. to Chipping Sodbury* 3¼. *Bath to*	3	11½	*Petty France.* On *r*, Badmington Park, Duke of Beaufort.
* *CHIPPING SODBURY* 15¼ *m.*			*Lasborough.* Within a mile, on *l*, at Boxwell, Boxwell Court, Rev. Rich. Huntley. At Lasborough, E. Estcourt, Esq.
* Petty France, *Beaufort Arms* - - - - -	3	14½	
Dunkirk - - - - - *r. to Tetbury* 7 *m. Bath to*	½	15	*Kingscote.* On *r*, Col. Kingscote.
* *TETBURY* 22 *m.*			*Tilput's Inn.* On *r*, Chavenage House, H. Stephens, Esq.
Lasborough - - - - ¾ *m. farther, r. to Tetbury* 3¾.	4	19	
*Kingscote, *Hunter's Hall* *l. to Dursley* 5¼ *m.*; *and to Glocester by Nympsfield* 16; *r. to*	1	20	*Horsley.* On *l*, Edward Wilbraham, Esq.
Tilput's Inn - - -	1½	21½	*Inchborough.* On *r*, Dunkirk House, J. Cooper, Esq.; on *l*, Puddhill House, R. Cooper, Esq.; and Spring Park, Lord Ducie.
Horsley - - - - - *l. to Wotton under Edge* 6½.	¾	22¼	
Nailsworth - - - - *r. to Minching Hampton* 2 *m. Bath to*	1	23¼	*Rodborough.* On *r*, behind the Fleece Inn, Hill House, Sir Geo. Onesiphorus Paul, Bart.
* *MINCHING HAMPTON* 25¼ *m.*			
Inchborough - - -	1	24¼	*Stroud.* On *l*, Pagan Hill, Richard Cooke, Esq.; and Dudbridge, John Hawker, Esq.
* Rodborough, *Fleece Inn* *r. to Minching Hampton* 2½ *m.*; *l. to Berkeley* 13¼; *and to Glocester by Cain Cross* 11½ *m.*	2	26¼	
Cross the Stroud river and canal to			*Painswick.* On *l*, Painswick House, Benjamin Hyett, Esq. Beyond Painswick, on *l*, Prinknash Park, — Howell, Esq.; and a little to the *l.* of Prinknash Park, Creed Place, Thomas Jefferys, Esq.
STROUD - - - - *r. to Cirencester by Bisley* 10¼ *m.*	¾	27	
Painswick, *the Falcon* -	4	31	

r. to Cirencester 11 *m.; l. to Glocester* 7. *Bath to*		
* GLOCESTER 38 *m.*		
Cranham Wood, *end of*	5	36
Birdlip - - - - -	1	37
r. to Cirencester 10¾ *m.; l. to Glocester* 6¼. *A mile farther, r. to Stow on the Wold* 16; *l. to Glocester* 6¼.		
Leckhampton - - -	4	41
Within ¼ m. of Cheltenham, r. to Northleach 12¾; *and to Stow on the Wold* 14¾.		
* *CHELTENHAM* -	2½	43½

Cranham Wood extends three miles. At the end of Cranham Wood, on *l*, Whitcombe Park, Sir W. Hicks, Bt.

Leckhampton. On *l*, about half a mile from the road, Leckhampton Court, Henry Norwood, Esq.

BATH to CHESTER, by FROCESTER, GLOCESTER, UPTON, WORCESTER, KIDDERMINSTER, and SHREWSBURY.

* *To* Kingscote, *Hunter's Hall, Glocestershire, p* 288 - - -	—	20
r. to Minching Hampton 5¼ *m.*; 1¼ *m. farther, r. to Minching Hampton* 4¾; *l. to Dursley* 5; *and to Wotton under Edge* 4¼.		
Oldpen - - - - -	2	22
Nympsfield - - - -	1¼	23¼
* Frocester - - - -	2¼	25½
r. to Stroud 6 *m.; l. to Cambridge Inn* 2½.		
Church End, T. G. - -	2	27½
l. to Bristol 25¼ *m.*		
Cross the Stroud river and canal.		
Whitminster Inn - -	1½	29
r. to Stroud 6½ *m.; to Minching Hampton* 9.		
Putloe - - - - -	1¼	30¼
Parkin Green - - -	¾	31
Hardwick Elm - - -	1¼	32¾
r. to Stroud by Stonehouse 8 *m.*		
Quedgeley - - - -	¾	33½
* GLOCESTER - -	3¼	36¾
r. to Stroud 11 *m.; to Cirencester* 17; *to Cheltenham* 9½; *to Tewkesbury* 11; *thence to Worcester* 16¼.		
Cross the Severn river, and enter Alney Island.		
A mile beyond Glocester, l. to Ledbury by Newent 15½ *m.; to Ross* 15½; *to Mit-*		

Kingscote. On *r*, Col. Kingscote. Between Kingscote and Oldpen, on *l*, Symond Hall, J. Phillimore, Esq.

Nympsfield. Beyond, on *r*, Spring Park, Lord Ducie.

Frocester. On *r*, R. Bigland, Esq.

Church End, T. G. Beyond, at Frome Bridge, the Wire Mills.

Quedgeley. On *l*, Quedgeley House, C. Hayward, Esq.

Glocester. A mile before, on *l.* at Hempstead, Hempstead House, Rev. Daniel Lysons. Glocester is seated on the east side of the Severn, over which there is a Stone Bridge. It is large and populous: the four principal streets join in the centre of the town. Here are five Churches, besides the Cathedral, which is a handsome structure, 421 feet in length, 144 feet in width, and 225 feet high. The Cathedral is likewise remarkable for its large Cloister, and a Whispering Gallery, and for containing the Tombs of Robert Duke of Normandy, and of Edward II. Glocester is governed by a Mayor, contains five Hospitals, two Free-schools, and the County Gaol.

chel Dean 11; *and to Newnham* 12¼.		
Maizemore - - - -	2½	39½
Woolridge Hill - - -	3½	42¼
2 m. farther, l. to Ledbury 8¼ *m. Bath to*		
* *LEDBURY, Herefordshire,* 53½ *m.*		
Longdon, *Worcestersh.*	6½	49
Newbridge Green - -	2½	51½
A little farther, l. to Ledbury 9¼ *m.*		
* *UPTON* - - - - -	1	52½
Beyond Upton, r. to Pershore 8¼ *m.*		
Hanley Green - - -	1½	54
Powick - - - - - -	5½	59½
l. to Ledbury 13¼ *m.*		
St. John's - - - - -	2	61½
l. to Hereford 25½ *m.; to Bromyard* 13. *A little farther, near the Severn river, l. to Tenbury by Cliften* 20½ *m.; by Lyndridge* 21¼.		
Cross the Severn river.		
* WORCESTER - -	1	62½
r. to Tewkesbury 16¼ *m.; to Pershore* 9; *to Evesham* 14; *and to Alcester* 23½.		
⅛ *m. beyond Worcester, r. to Droitwich* 6¼. *Bath to*		
* *DROITWICH* 69¼ *m.*		
Northwich - - - -	1½	63½
Droitwich Canal - -	1½	65¼
Cross the canal.		
Ombersley - - - -	2½	67½
r. to Droitwich 4 *m.*		
Oldfield Green - - -	1	68½
l. to Bewdley 7½ *m. Bath to*		
* *BEWDLEY* 76 *m.*		
Hartlebury - - - -	4	72½
Ford Brook - - - -	2½	75
* *KIDDERMINSTER*	1½	76½
* *BRIDGENORTH, Shropshire, p.* 127 *and* 128 - - - -	13¾	90¼
r. to Broseley 6½ *m. Bath to*		
* *BROSELEY* 96¾ *m.*		
* *SHREWSBURY, p.* 127 - - - - -	22½	112¾

* *WHITCHURCH, p.* 133 - - - - -	19¼	132
* CHESTER, *Cheshire, p.* 173 - - - -	20	152
OR,		
* *To SHREWSBURY, in the adjoining column* - - - - -	—	112¾
* *ELLESMERE, p.* 133 - - - - -	16½	129¼
* *WREXHAM, Denbighshire, p.* 133 *and* 134 - - - - -	12¼	141½
* CHESTER, *Cheshire, p.* 281 - - - - -	11¾	153¼

☞ *From Shrewsbury to Chester, by Ellesmere and Wrexham, is a better and more frequented road than that through Whitchurch.*

Hanley Green. On *r* near three miles from the road, Crome Park, Earl of Coventry. On *r.* of Hanley Green, Severn End, Edmund Lechmere, Esq; a mile farther, on *r*, Drakes Place, late Capt. Allen; half a mile beyond which, on *l*, is Dripsill, Sir Charles Withers.

St. John's. Near, on *l*, R. Higgins, Esq.

Ombersley. On *l*, Ombersley Court, Lady Sandys; on *r*, above a mile from the road, Westwood Park, Sir Herbert Packington, Bart. Beyond Ombersley, on *r*, Warsley House, John Baker, Esq.

Hartlebury. Beyond, on *l*, Hartlebury Park, Bishop of Worcester.

Ford Brook. On *r*, Commerton, late — Stewart, Esq.; and near it, Park Hall, Jacob Turner, Esq.

BATH to DONCASTER, by GLOCESTER, TEWKESBURY, ALCESTER, BIRMINGHAM, LICHFIELD, ASHBORN, BAKEWELL, SHEFFIELD, and ROTHERHAM, continued to THORNE.

* *To* GLOCESTER, *Glocestershire, p.* 289 *Or, to Glocester by Stroud, p.* 289, 38 *m.*	—	36¾	*Twigworth.* Beyond, on *l*, Walsworth House, Mrs. Hayward.
Longford - - - - -	1½	38¼	*Tewkesbury.* See page 97.
Twigworth - - - - -	1½	39¾	
Swan Inn - - - - - *r. to Cheltenham* 5 *m.*	4¼	43¾	*Pershore* is an ancient Town, seated on the Avon. The Church contains many antique Monuments. The chief manufacture of Pershore is Stockings. Between two and three miles N. E. of the town is Fladbury Hill, which commands a fine view of the vale of Evesham.
* *TEWKESBURY* - *l. to Worcester* 16½ *m.; and to Hardwick* 2½; *thence to Bredon* 1; *thence to Eckington* 3; *and thence to Pershore* 4. *Bath to*	4	47¾	
* *PERSHORE, Worcestershire,* 58¼ *m.*			
Aston - - - - - - *2 m. farther, r. to Stow on the Wold* 20 *m.*	2	49¾	*Beckford.* W. Weakman, Esq. On *l.* of Beckford, at Overbury, Jas. Martin, Esq.
Beckford - - - - -	3¼	53	
Sedgebarrow, *Worcestershire* - - - - - *Before Bengeworth, l. to Pershore* 6¾ *m.*	2½	55½	*Evesham* was formerly noted for its Abbey, which was one of the largest and most stately in the kingdom. Evesham is seated on a gradual ascent from the Avon, over which is a Stone Bridge. The vale of Evesham is celebrated for its beauty and fertility. See page 97.
* Bengeworth - - - *r. to Moreton in the Marsh* 13¾ *m.* Cross the Avon river.	5	60½	
* *EVESHAM* - - -	¾	61¼	
Red House - - - - *l. to Worcester* 12¾ *m.*	1¾	63	
Norton - - - - - -	1¼	64¼	
Arrow, *Warwicksh.* -	6	70¼	*Arrow.* On *r*, Ragley Park, Marquis of Hertford.
* *ALCESTER* - - *r. to Stratford on Avon* 8 *m.* ¾ *m. beyond Alcester, l. to Worcester* 14¾ *m.*	1	71¼	
Coughton - - - - - *1¾ m. farther, l. to Droitwich* 9¼ *m.; to Bromesgrove* 9¼.	2	73¼	*Coughton.* Sir John Throckmorton, Bart.
Studley - - - - -	2	75¼	*Studley.* Beyond, on *r*, Studley Castle, P. Littleton, Esq.
Mapleborough Green - *2½ m. farther, r. to Stratford on Avon* 12 *m.*	1½	76¾	*Mapleborough Green.* Two miles and a half beyond, on *l*, at Beoly, Beoly Hall, T. Holmes, Esq.
Forshaw Park - - -	6	82¾	

Drake's Cross, *Worcestershire* - - - - -	1¼	84
l. to Dudley 14 *m.*		
Cross the Stratford on Avon canal.		
Millpole Hill - - -	1¾	85¾
Moseley - - - - -	3	88¾
* *BIRMINGHAM* -	2	90¾
r. to Stratford on Avon 23¾ *m.; to Warwick* 20¾ *; to Kenilworth* 18¾ *; to Coventry* 17¾ *; l. to Stourbridge* 12¾ *; to Dudley* 10 *; to Wolverhampton* 13¾ *; and to Walsall* 8¾.		
Aston Park - - - -	1½	92¼
Cross the river Tame.		
Erdington, *entrance of,*	2½	94¾
Beyond Erdington, r. to Coventry 16¾ *m.; l. to Newport* 31½.		
Maney - - - - -	2½	97¼
* *SUTTON COLEFIELD, Market Place*	¾	98
¼ *m. farther, r. to Basset's Pole* 1¼ *m.; thence to Tamworth* 5. *Bath to*		
* *TAMWORTH* 105¼ *m.*		
Barley Mow Inn - -	2¼	100¼
Wood End, T. G. *Staffordshire* - - - -	2	102¼
Shenstone - - - -	1¼	103½
Cross the river Bourn and the Wolverhampton canal.		
* LICHFIELD, *Town Hall* - - - - -	3½	107
r. to Coleshill 15 *m.; to Tamworth* 8 *; and to Derby* 24 *; l. to Walsall* 9 *; and to Rugeley* 7½ 2½ *m. farther, l. to Abbots Bromley* 8 *m.; see page* 169. *Bath to*		
ABBOTS BROMLEY 117½ *m.*		
King's Bromley - -	5	112
Yoxall Bridge - - -	1	113
Cross the Blithe river.		
Yoxall - - - - -	1	114
Over Needwood Forest to		
Draycott - - - - -	7	121

Birmingham is celebrated for its manufacture of Hardwares; such as Metal Buttons, Buckles, Plated Goods of all kinds, Japanned and Paper Ware, &c. These goods are dispersed throughout the kingdom, and exported in large quantities to foreign countries. Birmingham stands on the side of a hill, forming nearly a half moon. The lower part is composed chiefly of workshops and warehouses, and consists of old buildings. The upper part contains a new square, and several new and regular streets. Here are two Churches; that in the lower town is an ancient structure, with a lofty spire, the other a grand modern building.

Aston Park. On *l*, H. Legge, Esq.

Erdington. Erdington Hall, ——.

Sutton Colefield. S. S. Perkins, Esq. On *l.* of Sutton Colefield, Four Oaks Hall, Sir E. C. Hartop, Bart.

Shenstone. Before, on *r*, at the 11th Mile-stone, Miss Crutchley.

Lichfield is a county within itself, with peculiar privileges, and is governed by a Corporation. It contains three parish Churches, besides the Cathedral, which is 411 feet long, and 258 feet high. See pages 151 and 161.

King's Bromley. Bromley Hall, Lord Grey.

Yoxall. On *r*, Wichnor Park, — Levett, Esq. At Yoxall, Yoxall Lodge, Rev. Thomas Gisborne.

1½ m. farther, cross the Dove river, and enter Derbyshire.			*Sudbury.* On *r*, Sudbury House, Lord Vernon; on *l*, at Dovebridge, Sir H. Cavendish, Bart.
* Sudbury, *Derbyshire* *r. to Derby* 13½ *m.; a mile farther, l. to Uttoxeter* 4½ *m.*	2	123	
Cubley	3½	126½	*Cubley.* On *r*, a romantic Church.
Clifton	3½	130	*Ashborn.* Ashborn Hall, Sir Brook Boothby, Bart. Two miles and a half beyond Ashborn, on *l*, Dove Dale, and at Ilam, — Porte, Esq. Ashborn is seated near the Dove river. Its principal trade is in Cheese.
* *ASHBORN* *l. to Uttoxeter* 11 *m.; to Cheadle* 13; *and to Leek* 15; *r. to Derby* 13¼; *to Belper* 11½; *and to Chesterfield, as p.* 285, 22½. *Bath to*	1	131	
* *CHESTERFIELD* 153½ *m.*			*Chesterfield,* next to Derby, is the most considerable trading town in the county. It has a manufactory of Carpets, Stockings, &c. Chesterfield is seated on a hill, between the rivulets Ibber and Rother, and has a communication with the Trent by means of a canal which joins that river below Gainsborough. Near the town are large Iron Foundries, which are supplied with ore and coals from the vicinity. Here are likewise potteries of Brown Ware, and large quantities of Lead are sent hence down the canal to the Trent.
* Newhaven Inn, *as p.* 204	9	140	
l. to Buxton 11¼ *m; as p.* 204, *and thence to Stockport, Manchester, &c. Bath to*			
* Buxton 151½ *m.*			
Conksbury	4¼	144¼	
* *BAKEWELL* *r. to Wirksworth* 12¾ *m.; l. to Leek* 18¼; *and to Tideswell, as p.* 202 *and* 203, 7¾. *Bath to*	1½	145¾	
* *TIDESWELL* 153½ *m.*			
Hassop	2¾	148½	
A little farther, r. to Chesterfield by Baslow 10 *m.*			
Calver	1¾	150¼	*Buxton.* See page 170.
A little farther, r. to Chesterfield 10 *m.; l. to Tideswell* 6.			*Bakewell.* Between Bakewell and Hassop, on *r*, at Edensor, Chatsworth, Duke of Devonshire. See page 202.
Grindleford Bridge *l. to Tideswell by Hucklow* 7 *m.; by Stoney Middleton* 8.	2	152¼	*Tideswell.* See page 203.
Cross the Derwent river, and enter the High Moors.			*Hassop.* Francis Eyre, Esq.
Ringinglow, T. G. *Yorkshire*	5	157¼	*Calver.* About a mile beyond, on *r*, Stoke Hall, Lord Bradford.
l. to Chapel in le Frith 15 *m.*			
Bent's Green	1¾	159	*Bent's Green.* Half a mile beyond, on *r*, Banner Cross, Hon. Mrs. Murray.
Little Sheffield	2	161	
r. to Dronfield 5 *m.; thence to Chesterfield* 5½.			

**SHEFFIELD, Market Place*		$1\frac{1}{4}$	$162\frac{1}{4}$
l. to Huddersfield $26\frac{1}{4}$ *m.; and to Barnsley* $13\frac{1}{2}$ *; r. to Worksop* 18.			
Cross the river Don.			
Attercliffe		$1\frac{1}{2}$	$163\frac{3}{4}$
r. to Worksop $16\frac{1}{2}$ *m.*			
Car Brook		$\frac{3}{4}$	$164\frac{1}{2}$
Tinsley		$1\frac{1}{4}$	$165\frac{3}{4}$
r. to Tickhill $12\frac{1}{2}$ *m.*			
** ROTHERHAM*		$2\frac{1}{2}$	$168\frac{1}{4}$
l. to Barnsley $12\frac{1}{2}$ *m.; r. to Mansfield* 22.			
Thrybergh		3	$171\frac{1}{4}$
Hooton Roberts		$1\frac{1}{2}$	$172\frac{3}{4}$
Conisbrough		$2\frac{1}{2}$	$175\frac{1}{4}$
Warmsworth		$2\frac{1}{4}$	$177\frac{1}{2}$
Balby		$1\frac{1}{4}$	$178\frac{3}{4}$
r. to Tickhill 6 *m.*			
** DONCASTER*		$1\frac{1}{2}$	$180\frac{1}{4}$
l. to Barnsley 15 *m.; to Wakefield* $20\frac{1}{4}$ *; and to Pontefract* $15\frac{1}{4}$ *; r. to Bawtry* 9.			
Street Thorpe		$3\frac{1}{2}$	$183\frac{3}{4}$
Park Lane		$2\frac{1}{4}$	186
Hatfield		$2\frac{1}{4}$	$188\frac{1}{4}$
** THORNE*		4	$192\frac{1}{4}$

☞ *This road may be continued to Howden, Market Weighton, &c. See p. 218.*

Attercliffe. Attercliffe Hall, G. Miller, Esq., and R. Swallow, Esq.

Rotherham. Beyond, on *r*, Clifton, J. Walker, Esq.; and a little farther, on *l*, Eastwood, the same gentleman. Two miles from Rotherham, on *l*, across the Don river, Aldwark, F. F. Foljambe, Esq.

Thrybergh. On *l*, Mrs. Finch. Beyond Thrybergh, on *r*, Ravensfield, W. P. Bosville, Esq.

Conisbrough. On *r*, Crookhill Hall, J. Woodyeare, Esq., and a Castle built on a singular construction.

Warmsworth. On *r*, Overley Grange, J. Marr, Esq.

Balby. On *r*, Col. Sowerby.

Doncaster. A mile beyond, on *l*, Wheatley, Sir George Cooke, Bart.

BATH to EXETER, by TAUNTON, see p. 85, 86.

BATH to LEWES, by BRIGHTHELMSTONE, with Branches to FROME, CHRISTCHURCH, SOUTHAMPTON, GOSPORT, and PORTSMOUTH, (chiefly N. M.)

To South Stoke, *Somersetshire*	—	2
Cross the Somerset canal.		
Midford	$1\frac{1}{4}$	$3\frac{1}{4}$
Hinton	$1\frac{3}{4}$	5
l. to Trowbridge 6 *m.*		
Philips Norton	2	7
Woolverton	$1\frac{1}{2}$	$8\frac{1}{2}$
Cross the Frome canal.		
Beckington	$1\frac{1}{2}$	10
l. to Bradford 6 *m.; to Trowbridge* 6 *; r. to Frome* 3. *Bath to*		
** FROME* 13 *m.*		
Standerwick	1	11

Midford. Near, on *l*, Midford Hall, Charles Conolly, Esq.; and Prior Park, — Brown, Esq.

Hinton. On *l*, S. Day, Esq.

Philips Norton. On *l*, T. Meade, Esq.

Beckington. Between Beckington and Frome, on *r*, Orchardleigh, Sir Thos. Champneys, Bart.

Standerwick. On *l*, Mrs. Edgell.

Broomfield, *Wilts* - -	2	13	*Warminster.* On *r*, Longleat, Marquis of Bath. Beyond Warminster, on *l*, Boreham House, late Wm. Buckler, Esq.; on *r*, at Bishopstrow, Mrs. Temple.
r. to Frome 6 m.; l. to Westbury 3. Bath to			
* *WESTBURY 16 m.*			
* *WARMINSTER* -	3½	16½	
r. to Shaftesbury 15 m.; l. to Westbury 4.			
Boreham - - - -	1½	18	*Heytesbury.* Within a mile, on *r*, at Norton, J. Bennet, Esq. Through Heytesbury, on *l*, Sir Wm. P. Ashe à Court, Bart.
Heytesbury - - - -	2½	20½	
Beyond Heytesbury, l. to Amesbury 13¼ m.			
Upton Lovell - - -	1½	22	*Fugglestone.* On *r*, at Wilton, Wilton House, Earl of Pembroke.
West Codford - - -	1¾	23¾	
* Deptford Inn - -	3	26¾	*Salisbury*, or *New Sarum*, is situated on a chalky soil, and is almost surrounded by the Avon and its different branches. Here is a fine Cathedral 452 feet long, and a spire 400 feet high. The Market Place is spacious, and the Town Hall is a handsome building. The manufactures are Flannels, Linseys, Hardware, Cutlery, &c. Old Sarum is two miles north of Salisbury, and sends two members to Parliament, though it consists only of a small public house by the side of the road. Two miles beyond Salisbury, on *r*, Longford Castle, Earl of Radnor.
r. to Mere 14 m.; l. to Amesbury 9½.			
Steeple Langford - -	2	28¾	
Stapleford - - - -	2	30¾	
l. to Salisbury by Woodford 6¼ m.; r. to			
Stoford - - - - -	1¾	32½	
South Newton - - -	½	33	
Chilhampton - - -	¾	33¾	
Fugglestone, *or* Foulstone	1¼	35	
r. to Wilton ¼ m. Bath to			
Wilton 35½ *m.*			
Fisherton - - - -	2¼	37¼	
l. to Devizes 22 m.			
* SALISBURY - -	½	37¾	
l. to Andover 18 m.; to Shaftesbury 20½; to Blandford 22; to Cranbourn 11¼; and to Christchurch by Fordingbridge 27½. See p. 49, 50. Bath to			
* *CHRISTCHURCH, Hants, 65¼ m.*			
Alderbury - - - -	3	40¾	*Alderbury.* On *r*, Clarendon Park, Gen. Bathurst; on *r*, — Fort, Esq.
Cross the Salisbury canal.			
Whaddon - - - -	1	41¾	*Whaddon.* On *r*, Standlynch House, H. Dawkins, Esq.; and a little farther, on *r*, Barford, — Duncombe, Esq. Two miles beyond Whaddon, on *l*, Brickworth, Capt. Orr.
2½ *farther, r. to Southampton by Ouse Bridge 15¼ m.; and to Lymington by Cadnam 24¼.*			
White Parish - - -	4	45¾	*Cowsfield.* On *r*, Breach House, — Egerton, Esq.; and Landford House, — Eyre, Esq. Two miles beyond Cowsfield, on *l*, Sharfield House, Jas. Lockhart, Esq.
Cowsfield - - - -	1	46¾	
Within a mile of Romsey, r. to Ringwood 16½ m.			
* *ROMSEY, Hants* -	6¾	53½	*Romsey.* Beyond, on *r*, Broadlands, Lord Visc. Palmerston. Three miles beyond Romsey, on *l*, Badsley, Wm. Lewis, Esq.
. to Stockbridge 10½ m.			
Romsey, T. O. - - -	½	54	
. to Southampton 7½ m.;			

thence to Northam Bridge 1; thence to Bursledon Bridge 5; thence to Fareham 5¼; thence to Gosport 5¼; thence cross the Passage to Portsmouth ½ m. Bath to		
* *SOUTHAMPTON 61½ m.*		
Bath to		
* *FAREHAM 72¾ m.*		
Bath to		
**PORTSMOUTH 78¾ m.*		
Half a mile beyond Romsey, T. G., *l. to Winchester 10 m.; r. to*		
Chilworth - - - -	4	58
About a mile farther, l. to Winchester 9 m.; r. to Southampton 3.		
South Stoneham - -	3	61
r. to Southampton 3½ m.		
Mansbridge - - - -	½	61½
Cross the Itching river.		
West End - - - -	1½	63
* Botley - - - - -	3½	66½
l. to Bishop's Waltham 3½ m. Bath to		
* *BISHOP'S WALTHAM 70 m.*		
Near Wickham, l. to Bishop's Waltham 4 m.		
* Wickham - - -	4¼	70¾
r. to Gosport by Fareham 9 m.		
Mount Folly - - -	2	72¾
Southwick - - - -	2¼	75
Cosham - - - - -	3	78
l. to Petersfield 13½ m.; r. to Portsmouth 4¼.		
Bedhampton - - -	3½	81½
* *HAVANT* - - -	½	82¼
* Emsworth - - -	2	84¼
Nutbourne, *Sussex* -	1½	85¾
Broadbridge Mill - -	2½	88¼
r. to Bosham ¾ m.; l. to Ashling ½ m.		
Old Fishbourne - -	1	89¼
Fishbourne, T. G. - -	1	90¼
*CHICHESTER, *Cross*	1	91¼
l. to Midhurst 11¼ m.; to Pet-		

Southampton is pleasantly situated on a gentle ascent, between the Itchin and Anton, or Test rivers. It occupies a kind of peninsula, the soil of which is a hard gravel, and the streets are always clean and dry. The chief trade of Southampton is with the islands of Jersey, Guernsey, Alderney and Sark; several sloops are continually passing between these islands and Southampton. A Carpet and Sail manufactory are established here, and at South Stoneham, a little distant, are Mills for manufacturing Blocks and Pumps for the navy.

Portsmouth is the most considerable harbour for Men of War, and the strongest fortified place in England. Its capacious harbour is made by a bay running up between Portsea island, on which the town is seated, and the opposite peninsula, having a narrow entrance commanded by the town and forts. The Docks, Arsenals, Storehouses, Barracks, &c. are all on an extensive scale, and kept in the most perfect order. S. W. of Portsmouth, and sheltered on the S. by the Isle of Wight is Spithead, a noted road, or anchoring place for the Men of War, when prepared for actual service.

Chilworth. About a mile and a half beyond, on *l*, North Stoneham Park, John Fleming, Esq.

South Stoneham. Between South Stoneham and West End, on *r*, — Gager, Esq, D. Andrew, Esq., and Townhill, N. Middleton, Esq.

Botley. Within a mile and a half of Botley, on *l*, Botley Grange, — Mirchin, Esq. Beyond Botley, on *l*, at Shidfield, Admiral Stirling, and John Williams, Esq.

Wickham. Near, on *r*, Cold Harbour, — Waddington, Esq.; and Park Place, Wm. Grant, Esq. Beyond Wickham, on *l*, Wickham Corner, G. Garnier, Esq.

Fishbourne. On *r*, see Chichester Harbour.

Chichester. See the Cathedral, and the Cross in the High Street.

worth 13¼; *r. to Bognor* 7½. *Bath to*		
* Bognor 98¾ *m.*		
West Hampnet - - -	1½	92¾
Maudlin - - - - - -	½	93¼
l. to Halneker 1¼ *m.; to Petworth* 12½; *r. to Shipwick* 1. 1¼ *m. farther, r. to Tangmere* ½ *m.; l. to Boxgrove* ½ *m.*		
Near Crocker Hill, r. to Aldingbourne 1 *m.*		
Crocker Hill - - - -	2½	96¾
Near Ball's Hut, l. to Petworth by Eartham 10¾ *m.*		
Ball's Hut - - - - -	1¾	97½
r. to Eastergate 1½ *m.; to Bognor* 6½; *l. to Slindon* 1.		
Avisford Hill - - -	1½	99
r. to Yapton 2 *m.; to Bognor* 7½.		
* *ARUNDEL, Bridge*	3	102
l. to Petworth 11¼ *m.; to Pulborough* 9.		
Cross the Arun river.		
¾ *m. beyond Arundel, r. to Little Hampton* 3¾ *m.; ¼ m. farther, l. to Storrington* 8 *m.*		
Poleing, *Cross Roads* -	2	104
r. to Poleing ¾ *m.; l. to Burpham* 2½. 1½ *farther, r. to Angmering* 1.		
Patching Pond - - -	2½	106½
Clapham Common -	1	107½
Within ¾ *m. of Offington House, r. to Tarring* 1 *m.; l. to Finden* 2½.		
Offington House - -	2½	109¾
Division of the Road -	½	110¼
r. to Broadwater ½ *m.; to Worthing* 2. *Bath to*		
* *WORTHING* 112¼ *m.*		
½ *m. farther, r. to Broadwater* ½ *m.; to Worthing* 1¾.		
Sompting - - - - -	1¾	112
Upper Lancing, *Church*	1	113
Division of the Road -	½	113½
r. to Lower Lancing 1 *m.*		
* Lancing Pad Inn - -	¾	114¼
Cross Shoreham Bridge over the Adur.		

West Hampnet. Hampnet Place, now used as a Poor House.

Maudlin. On *l*, see Goodwood, Duke of Richmond.

Boxgrove. The Priory.

Crocker Hill. On *r*, Miles Roe, Esq.; and beyond it, Westergate House, J. Kirkham, Esq.

Ball's Hut. Near, on *l*, Eartham, Wm. Huskisson, Esq. Beyond Ball's Hut, on *l*, Slindon, Earl of Newburgh.

Avisford Hill. Near, about two miles to the *l*, Dale Park, Sir Geo. Thomas, Bart. At Avisford Hill, Avisford Place, Admiral Montague; and about half a mile on *r*, Walberton Place, Major Gen. Whyte.

Arundel. Within half a mile, on *l*, Porter's Lodge of J. Wombwell, Esq. From the Hill beyond Arundel, a fine view of Arundel Castle, Duke of Norfolk. See p. 21.

Poleing. Between Poleing Cross Roads and Patching Pond, on *l*, Angmering Park; and Mitchel Grove, the seat of Sir John Shelley, Bart., lately purchased by Mr. Walker, of Liverpool; since dead.

Clapham Common. Goring Castle, Sir Bysshe Shelley, Bart.

Offington House. W. Margesson, Esq.

Worthing is frequented as a bathing place, and within a few years its miserable fishing huts have been exchanged for elegant and extensive buildings. The neighbourhood of Worthing is exceeded by no place in the kingdom, in the number, variety, and agreeableness of its rides, the Downs being always dry. See p. 32.

Sompting. On *l*, E. Barker, Esq.

Lancing. Leaving, on *l*, J. M. Lloyd, Esq.

Old Shoreham, T. G. -	½	114¾
Cross Roads - - -	½	115¼
r. to New Shoreham 4 m.; l. to Steyning 4¼ m.		
Buckingham House -	½	115¾
r. to New Shoreham 4 m.		
Division of the Road -	1	116¾
l. to Steyning 5 m.; to Horsham 19; a little farther, r. to Kingston by Sea 4 m.		
The Turning to Portslade	1½	118
Division of the Road -	3	121
l. to Henfield 9 m.; to Horsham 20.		
Brighthelmstone, *Church*	½	121½
* *BRIGHTHELMSTONE* - - - -	½	122
* *LEWES*, p. 28 - -	8½	130½

Old Shoreham, T. G. Beyond, on *r*, Col. Porter.

Buckingham House. H. Bridger, Esq.; about a mile farther, on *r*, at Southwick, John Norton, Esq.; on *l*, at Portslade, — Warsop, Esq.

BATH to LYMINGTON, by SALISBURY.

To Whaddon, *Wilts*, p. 295 - - - - -	—	41¾
2¾ m. farther, l. to Romsey 9¼ m.; r. to		
Landford - - - - -	5¾	47½
l. to Southampton by Owre Bridge 12 m.; r. to		
Bramshaw, *Hants* - -	2½	50
Brook - - - - - -	1¾	51¾
r. to Fordingbridge 6½ m.		
Cadnam - - - - - -	1¼	53
r. to Ringwood 11¼ m.; a little farther, l. to Romsey 6; and to Southampton 8; r. to		
* Lyndhurst - - -	4	57
* *LYMINGTON*, p. 47	8½	65½

Whaddon. Two miles beyond, on *l*, Brickworth, H. Eyre, Esq.

Landford. Near, on *l*, Landford House, J. Eyre, Esq. Beyond Landford, on *l*, Breach House, — Egerton, Esq.

Cadnam. Beyond, on *l*, Bartley, C. Lyell, Esq.; on *r*, Minstead Lodge, C. P. Buckley, Esq.

Lyndhurst. Within a mile, on *r*, Minstead Manor House, J. Compton, Esq.

For the rest of the seats, see page 47.

Lymington. A mile and a half to the *l.* of Lymington, Newtown Park, formerly D'Oyley Park, the property of Henry Chicheley Plowden, Esq., lately in the occupation of Capt. Dottin.

BATH to NOTTINGHAM, by CIRENCESTER, BURFORD, BANBURY, and LEICESTER.

To Dunkirk, *Glocestershire*, p. 288 - -	—	15
r. to Didmarton - -	2	17
Hare and Hounds - -	3¼	20¼
* *TETBURY* - - -	1¾	22
l. to Minching Hampton 6 m.; to Dursley 9¼; r. to Malmesbury 4¼.		
The Canal - - - -	6¾	28¾
r. to Malmesbury 8 m.		
Within a mile of Cirencester, l. to Minching Hampton 9 m.		
* *CIRENCESTER*,		
Canal - - - - -	½	32¼
r. to Cricklade 6¼ m.; l. to		

Didmarton. On *r*, Badmington Park, Duke of Beaufort.

Cirencester. On *l*, the Abbey, Thomas Master, Esq.; and Oakley Park, Earl Bathurst. Cirencester is an ancient Borough, seated on the river Churn, and is one of the greatest Marts in England for Wool. It was a place of great note in the time of the Romans, and the ruins of its walls are now visible. Here the Roman roads crossed each other.

Glocester by Painswick 18¾; *by Birdlip* 17. *Through the town, r. to Fairford* 8¾; *a little farther, l. to Stowe on the Wold* 19.		
Barnsley - - - - -	4	36¼
Near Bibury, cross the Coln river.		
* Bibury - - - - -	3	39¼
Aldsworth - - - -	3½	42¾
Near Burford, l. to Cheltenham by Northleach 2 m.		
* *BURFORD, Oxfordshire* - - - - -	6½	49¼
r. to Farringdon 10½ m.; to Bampton 6½; to Witney 7. Cross the Windrush river. *l. to Stowe on the Wold* 10 *m.*		
Fullbrook - - - -	1	50¼
Shipton Underwood -	3	53¼
* *CHIPPING NORTON* - - -	7	60¼
l. to Moreton in the Marsh 8¾ m.; a mile farther, r. to Woodstock 10½; and to Islip 17; l. to Shipston 10.		
Pumphery Castle - -	4¼	64½
1¾ *m. farther, r. to Deddington 5 m. Bath to* *DEDDINGTON* 71¼ *m.*		
South Newington - -	3¼	67¾
Bloxham - - - -	1½	69¼
* *BANBURY* - - -	3	72¼
r. to Buckingham 17¾ m.; to Deddington 6¾; l. to Stratford on Avon 19½; to Warwick by Gaydon 19; *by Southam* 22¼. Cross the Oxford canal. *A little farther, r. to Brackley* 7½ *m.*		
Hulscote, *Northamptonshire* - - - -	1½	73¾
Williamscote, *Oxfordshire* - - - - -	2	75¾
Wardington - - - -	1	76¾
Chipping Warden, *Northamptonshire* -	1½	78¼
Byfield - - - - -	3¼	81½
Charwelton - - - -	2	83½

Barnsley. On *l*, Barnsley Park, J. Musgrave, Esq.

Bibury. Beyond, on *r*, — Creswell, Esq.

Aldsworth. On *l*, Sherborne Lodge, Lord Sherborne.

Fullbrook. Beyond, on *r*, Swinbrook, R. Fettiplace, Esq.

Shipton Underwood. Dowager Lady Reade.

Chipping Norton. Between Chipping Norton and Pumphery Castle, on *r*, Heythorpe, Earl of Shrewsbury.

Pumphery Castle. On *l*, Swarford Park, James Smith Barry, Esq. About two miles beyond Pumphery Castle, on *r*, Great Tew, George Frederick Stratton, Esq.

Bloxham. About two miles to the *l*, at Broughton, Broughton Castle, Lord Say and Sele.

Banbury. About three miles on *l*, Wroxton Abbey, Earl of Guildford; and formerly, on *r*, Warkworth Castle, now pulled down.

Williamscote. Dr. Loveday.

Chipping Warden. Near, on *r*, Edgecote, T. Carter, Esq.; and Dunsmore, a Roman station. On *l.* of Chipping Warden, a Roman station, called Arberry Banks.

Badby	2¾	86¼
* *DAVENTRY*	2½	88¼
l. to Southam 10¾ *m.; r. to Towcester* 12¼*; and to Northampton* 9.		
☞ The direct road from Daventry to Lutterworth is very bad, with a number of gates to open, and a watery lane, which in winter and rainy seasons is frequently impassable. The traveller would better go to Dunchurch 8¼ m. (see p. 160) thence to Rugby 2¾; thence to Lutterworth 7¼. In all 18¾ m.		
Grand Junction Canal	2¼	91
Ashby Ledgers	1¼	92¼
Kilsby	2	94¼
A mile farther, r. to Northampton by Crick 14¾ *m.; l. to Rugby* 4¾.		
Dove Bridge	5	99¼
Cross the Avon river, and enter Leicestershire.		
Shawell, *Leicestershire*	2	101¾
1¾ *m. farther, l. to Rugby* 6¼ *m.*		
Near Lutterworth, r. to Welford 8¾ *m.; to Market Harborough* 13.		
* *LUTTERWORTH*	3	104¼
l. to Coventry 15¼ *m.; to Hinckley* 10¾.		
Dog and Gun	5¾	110¼
Blaby	2½	113
Cross the Union canal.		
Ayleston	1¾	114¼
Near Leicester, r. to Welford 16 *m.*		
* *LEICESTER*	2½	117¼
* *LOUGHBOROUGH, p.* 174	11	128¼
* *NOTTINGHAM, Nottinghamshire, p.* 191 *and* 192	15	143¼

Badby. Near, on *r*, Fawsley Park, Rev. Sir J. Knightley, Bart.

Daventry. On *r*, a Roman station, called Barrow Hill.

Grand Junction Canal. Beyond, on *r*, at Welton, J. Clarke, Esq., and C. Adams, Esq.

Ashby Ledgers. On *r*, J. Ashley, Esq. Between Ashby Ledgers and Kilsby, on *r*, at Watford, John Bennet, Esq.; and on *l*, Ashby Lodge, G. Arnold, Esq.

BATH to NOTTINGHAM, by CIRENCESTER, STOW ON THE WOLD, WARWICK, COVENTRY, and LEICESTER.

* *To CIRENCESTER, Glocester, p.* 298	—	32¼
Foss Cross	6	38¼
Foss Bridge	1¼	39½
2¾ *m. farther, l. to Cheltenham* 12¾ *m.; r. to Northleach* ¾ *m. Bath to*		
* *NORTHLEACH* 42⅛ *m.*		
Broadwater Bottom, *or* Flats	5¾	45¼
Stow Bridge	2¼	47½
Cross the first branch of the Windrush river.		
Division of the Road	2½	50

Foss Bridge. Two miles beyond, on *l*, Stowel, Lord Chedworth.

Northleach. A Free Grammar School, and several Almshouses. See page 98.

Broadwater Flats. Near, on *r*, Farmington, Edw. Waller, Esq.

Stow Bridge. On *r*, at Bourton on the Water, J. Rice, Esq.; and on *l*, at Lower Slaughter, G. G. Mills, Esq.

r. to Burford 8¼ m.		
* *STOW ON THE WOLD* - - - -	1¼	51¼
l. to Glocester 22¼ m.; to Tewkesbury 22; to Evesham 15¾; and to Chipping Norton 8.		
**MORETON IN THE MARSH* - - - -	4¼	55½
r. to Chipping Norton 8¼ m.; l. to Evesham 14¼; and to Worcester by Pershore 29¾.		
Near Halford Bridge, r. to Shipston 2⅛ m.; l. to Stratford on Avon 8⅜.		
* Halford Bridge - -	10½	65¼
Cross the river Stour, and enter Warwickshire.		
Upper Eatington, *Warwickshire* - - -	2½	68¼
r. to Banbury 14½ m.; l. to Stratford on Avon 5.		
Wellesburne Hasting -	4½	72¾
r. to Kineton 4¼ m.		
* *WARWICK, p. 144*	6¾	79½
* *KENILWORTH, p. 144* - - - - - -	5¼	84¾
Milbourne - - - -	1	85¾
* COVENTRY - -	4	89¾
r. to Southam 12¼ m.; to Daventry 19; to Lutterworth 15½; l. to Birmingham 17½; to Coleshill 12¼; to Tamworth 18.		
* *NUNEATON, p. 157*	8¾	98½
l. to Coleshill 2 m.; to Atherstone 6.		
* *HINCKLEY, Leicestershire* - - -	5	103½
l. to Ashby-de-la-Zouch 16¼ m.; r. to Lutterworth 10½.		
Earls Shilton - - -	4	107½
* *LEICESTER* - -	9	116½
**LOUGHBOROUGH, p. 174* - - - - -	11	127½
* *NOTTINGHAM, Nottinghamshire, p. 191 and 192* - - -	15	142½

Stow on the Wold. Near, on *r*, at Mangersbury, — Chamberlayne, Esq. A mile beyond Stow, on *r*, at Broadwell, J. Reade, Esq.

Moreton in the Marsh. On *l*, near Batsford, — Freeman, Esq.

Halford Bridge. On *l*, Eatington, Evelyn Shirley, Esq.

Wellesburne Hastings. Within two miles, on *r*, at Walton, Sir John Mordaunt, Bart.

Warwick. On *r*, the Castle, Earl of Warwick; on *l*, the Priory, H. Christ. Wise, Esq. A mile and a half beyond Warwick, on *r*, Guy's Cliff House, Bertie Greathead, Esq.

Kenilworth. The noble remains of its Castle, belonging to the Earl of Clarendon. Here Queen Elizabeth was magnificently entertained for several days, by her favourite, the Earl of Leicester.

Milbourn. Beyond, on *r*, at Stonleigh, Stonleigh Abbey, Rev. Thos. Leigh.

Nuneaton. About two miles before, on *l*, Arbury Hall, Sir R. Newdigate, Bart.

Earls Shilton. A mile beyond, on *l*, Tooley Park, — Boultby, Esq.; and near two miles farther to the *l*, at Kirkby Mallery, Lord Visc. Wentworth; a mile and a half to the *r*. of Tooley Park, Normanton Hall, belonging to — Arkwright, Esq.

Leicester. Before, on *r*, Braunston Hall, — Wigstanley, Esq.

BATH to NOTTINGHAM, by GLOCESTER, TEWKESBURY, EVESHAM, WARWICK, COVENTRY, and LEICESTER.

* *To* GLOCESTER, *Glocestersh. p.* 289 -	—	36¾
* *EVESHAM, Worcestershire, p.* 291 - -	24½	61¼
* *ALCESTER, Warwickshire, p.* 291 -	10	71¼
Cross the Alne river.		
Red Hill - - - - -	4½	75¾
Cross the Stratford canal.		
* *STRATFORD ON AVON* - - - -	3½	79¼
l. to Birmingham 23¼ *m.; r. to Shipston* 10½ *; to Banbury* 19½.		
Packsaddle Bridge - -	2	81¼
Black Hill - - - - -	1	82¼
Longbridge - - - - -	3½	85¾
r. to Wellesburn Hasting 5 *m.*		
* *WARWICK* - - -	1¾	87½
* *LEICESTER, p.* 301	37	124½
* *NOTTINGHAM, p.* 301 - - - - - -	26	150½

Stratford on Avon was the birth-place of Shakspeare. A mile and a half beyond Stratford on Avon, on *l*, Welcombe Lodge, G. Lloyd, Esq.; and farther to the *l*, Clopton, Mrs. Partridge.

BATH to NOTTINGHAM, by GLOCESTER, TEWKESBURY, EVESHAM, BIRMINGHAM, TAMWORTH, and ASHBY-DE-LA ZOUCH.

* *To* GLOCESTER, *Glocestersh. p.* 289 -	—	36¾
* *EVESHAM, Worcestershire, p.* 291 - -	24½	61¼
* *BIRMINGHAM, Warwicksh. p.* 291 *and* 292 - - - -	29½	90¾
* *SUTTON COLEFIELD, p.* 292 -	7¼	98
½ *m. farther, l. to Lichfield* 8½ *m.; r. to* Basset's Pole, *Staffordsh.*	2½	100¼
r. to Coleshill 8 *m.; l. to Lichfield* 7.		
Division of the Road -	3¼	103½
r. to Atherstone 8½ *m.; l. to Lichfield* 6½.		
Cross the Coventry canal and the Tame river.		
* *TAMWORTH* - -	1¾	105¼
r. to Atherstone 8 *m.; l. to Lichfield* 8*; and to Burton upon Trent* 15.		
Four County Gate - -	4	109¼
* Measham, *Union Inn, Leicestershire* - -	6	115¼

Basset's Pole. On *l*, Canwell Hall, Sir R. Lawley, Bart. Between Basset's Pole and Tamworth, on *r*, at Drayton Basset, Drayton Park, Sir R. Peele, Bart.; and farther to the *r*, Middleton Hall, Lady Middleton.

Tamworth. On *r*, at Amington, C. Repington, Esq. About three miles beyond Tamworth, on *l*, at Statford, S. P. Wolferstan, Esq.

Measham. About two miles before, on *l*, at Stretton in the Field, W. C. Browne, Esq.; and on *r*, near Great Appleby, G. Moore, Esq. A mile and a half beyond Measham, on *l*, is Willesley, Major General Sir Charles Hastings, Bart.

r. to Atherstone 10¼ m.; l. to Burton upon Trent 9¼.		
* *ASHBY-DE-LA-ZOUCH* - - -	3½	118¾
r. to Leicester 17 m.; to Hinckley 16¼; to Loughborough 12; l. to Burton upon Trent 8¼.		
Bredon - - - - - -	5½	124
Isley Waldon - - -	1¼	125¼
Castle Donington - -	2½	128¼
¾ *m. farther, l. to Derby 7¼ m.; r. to Loughborough 9¼.*		
Harrington Bridge - -	2½	130¾
Cross the river Trent, and enter Derbyshire.		
Sawley, *Derbyshire* -	½	131¼
Cross the Erwash canal.		
Long Eaton - - - -	¾	132
Cross the Erwash river, and enter Nottinghamshire.		
Toton, *Nottinghamsh.*	½	132½
Chilwell - - - - -	1	133½
Beeston - - - - -	1	134½
½ *m. farther, l. to Derby 13¼ m*		
Cross the Nottingham canal.		
Lenton - - - - -	2¼	136¾
* *NOTTINGHAM* -	1½	138¼

Bredon. Within a mile, on *l*, at Stanton Harold, Earl Ferrers; and farther to the *l*, at Caulk, Sir Henry Harpur, Bart. Beyond Bredon, on *r*, at Tonge, D. Colishaw, Esq.; and farther to the *r*, Langley, R. Cheslyn, Esq.

Castle Donington. Before, on *l*, Donington Park, Earl of Moira. At Castle Donington, T. Fisher, Esq.

Chilwell. T. Charlton, Esq.

Beeston. A mile and a half beyond, at Woollaton, Woollaton Hall, Lord Middleton.

BATH to NOTTINGHAM, by GLOCESTER, TEWKESBURY, EVESHAM, BIRMINGHAM, LICHFIELD, BURTON UPON TRENT, and DERBY, (partly N. M.)

* *To SUTTON COLEFIELD, Warwicksh. p. 292* - - - -	—	98
½ *m. farther, r. to Tamworth 6¼ m.*		
Barley Mow Inn - -	2½	100½
Woodend, T. G., *Staffordshire* - - - -	2	102½
Shenstone - - - -	1½	103½
Cross the river Bourn and the Wolverhampton canal.		
* LICHFIELD, *Town Hall* - - - - -	3½	107
r. to Coleshill 15 m.; to Tamworth 8; l. to Walsall 9; to Rugeley 7½; to Abbots Bromley 10½; and to Ashborn 24.		
Streethay, T. G. - -	2	109
Cross the canal.		
1¼ *m. farther, r. to Tamworth.*		
Cross the river Trent and the Grand Trunk canal.		
Wichnor Bridge Inn -	4¼	113¼
Cross the Trent river.		

Sutton Colefield. S. S. Parkins, Esq. On *l*. of Sutton Colefield, Four Oaks Hall, Sir E. C. Hartopp, Bart.

Shenstone. Before, on *r*, at the 11th Mile-stone, Miss Crutchley.

Lichfield produced in the last century three celebrated persons, Dr. Samuel Johnson, Dr. James, the inventor of the Fever Powder, and David Garrick, Esq. Here is a Free Grammar School, at which Dr. Johnson was educated; as were also, for some time, Addison, Garrick, Bishops Smallbridge and Newton, and others, celebrated for their learning and wit. Here are likewise two Hospitals, three parish Churches, besides the Cathedral, a large Town Hall, and Gaol. See p. 292.

Wichnor Bridge Inn. On *l*, Wichnor Lodge, — Levett, Esq.; on *r*, Catton Hall, E. Horton, Esq.

Branston, T. G.	3¾	117
Cross the Burton canal.		
* *BURTON UPON TRENT, Market Place*	2¼	119¼
r. to Ashby-de-la-Zouch 8¾ m.; to Atherstone 19⅛; l. to Uttoxeter 15.		
Monk's Bridge	3	122¼
Cross the canal and the Dove river.		
Little Over, *Derbyshire*	6½	128¾
Entrance of Derby, r. to Loughborough 17 m.; l. to Ashborn 13¾.		
Cross the Goal brook.		
* *DERBY, All Saints Church*	2¼	131
Through Derby, l. to Belper 8¾ m.; to Wirksworth 14; to Matlock 17¾; and to Sheffield by Chesterfield 36¾. See the Mail Coach road from Bristol to Sheffield. Bath to		
**SHEFFIELD* 167¼*m.*		
Cross the Derby canal.		
Chaddesden	2	133
Borrows Ash	2¾	135¾
Risley	3	138¾
Sandyacre	1½	140¼
Cross the Erwash river and enter Nottinghamshire.		
Stapleford, *Nottinghamshire*	1	141¼
3½ m. farther, r. to Ashby-de-la-Zouch 17¾ m.		
Lenton	4½	145¾
* *NOTTINGHAM*	1½	147

Branston. On *r*, across the Trent, Drakelow, Sir N. B. Gresley, Bart.; and Walton, Major Desbrowe.

Burton upon Trent. On *r*, Stapenhall, Mrs. Henshaw.

Little Over. On *r*, B. Heathcote, Esq.

Chaddesden. Sir R. Mead Wilmot, Bart.

Borrows Ash. About two miles beyond, on *l*, Hopwell Hall, Thomas Pares, Esq.

Risley. Mrs. Warren.

Stapleford. On *l*, Sir John Borlase Warren, Bart. About three miles beyond Stapleford, on *l*, at Woollaton, Woollaton Hall, Lord Middleton.

BATH to POOLE, by WARMINSTER, SHAFTESBURY, and BLANDFORD.

* *To WARMINSTER, Wilts, p. 295*	—	16½
Samborn	½	17
Crockerton	1½	18½
Longbridge Deverill	1½	20
r. to Bruton 13½ m.		
Hindon Guide Post	5¼	25¼
r. to Hindon 1¾ m.; l. to Bruton 13¾; and to Mere 30¾. Bath to		
* *HINDON 26¾ m.*		
Bath to		
* *MERE 30¼ m.*		
East Knowle	1¼	26½
* *SHAFTESBURY, Dorsetshire*	5	31½
r. to Wincaunton 11 m.; to Sherborne 16; l. to Salisbury 19¾.		

Crockerton. On *r*, Longleat, Marquis of Bath.

East Knowle. On *l*, Cleeds House, Jas. Stile, Esq. Beyond East Knowle, about two miles to the *l*, Pitt House, J. Bennet, Esq.; and farther to the *l*, at Fonthill, Fonthill House, Wm. Beckford, Esq. About two miles beyond East Knowle, on *r*, at Sedgehill, Wm. Hellyar, Esq.

Shaftesbury. On *r*, Pensbury House, Sir Mark Macsterman Sykes, Bart.

Melbury Abbas - -	2¼	33¾
Over Pimperne Downs to		
* *BLANDFORD* - -	9	42¾
r. to Dorchester 16 *m.; l. to Salisbury* 22.		
Cross the river Stour.		
Brianstone - - - -	½	43¼
Blandford St. Mary -	½	43¾
Charlton Marshall - -	1¼	45
Spetisbury - - - -	1	46

Corfe Mullen - - - -	3¾	49¾
* *POOLE* - - - -	8	57¾

Spetisbury. Francis Fane, Esq., and Joseph Jekyll, Esq.

Corfe Mullen. Near, on *r*, Lower Henbury, Earl of Strafford; and a little farther, Higher Henbury, William Churchill, Esq. At Corfe Mullen, Rev. Sir Jas. Hanham, Bart.

BATH to STOURTON.

To Beckington, *Somersetshire, p.* 294 - -	—	10
l. to Bradford 6 *m.; to Trowbridge* 6; *forward to Warminster* 6¼; *r.*		
Cross the Frome canal to		
* *FROME* - - - - -	3	13
r. to Bruton 12 *m.; to Shepton Mallet* 12; *to Wells* 17; *l. to Warminster* 7; *to Longleat* 3½.		
West Woodlands - -	2½	15½
Maiden Bradley, *Wilts*	3½	19
r. to Bruton 9 *m.; l. to Warminster* 7½. 2½ *m. farther, r. to Bruton* 6¼; *l. to Hindon* 8¼.		
Stourton - - - - -	3½	22½

Beckington. Two miles beyond, on *r*, Orchardleigh, Sir Thos. Champneys, Bart.

West Woodlands. On *l*, Longleat, Marquis of Bath; on *r*, at Marston Bigot, Earl of Cork and Orrery.

Maiden Bradley. On *l*, Bradley House, Duke of Somerset.

Stourton. Near, on *l*, Stourhead House, the seat and beautiful gardens of Sir Richard Colte Hoare, Bart.

BATH to WARMINSTER, by BRADFORD, TROWBRIDGE, and WESTBURY.

To Walcot, T. G. *Somersetshire* - - -	—	1
Bath Easton - - -	1½	2½
Near Bathford, l. to Chippenham 10¼ *m.*		
Bathford - - - -	¾	3¼
A little farther, l. to Devizes 15 *m.*		
* *BRADFORD, Wilts*	5¼	8½
l. to Melksham 6 *m.; r. to Frome* 9.		
Cross the Frome canal.		
Studley - - - - -	1¾	10¼
l. to Trowbridge ¼ *m. Bath to*		
* *TROWBRIDGE* 10½ *m.*		
Bradley - - - - -	1¼	11½

Walcot, T. G. On *r*, Prior Park, Lord Hawarden. See p. 87.

Bradford is the central town of the greatest fabric of superfine Cloths in England, which it shares with the surrounding towns of Trowbridge, Melksham, Corsham, and Chippenham. It stands on the side of a rocky hill on the Avon.

Bradley. On *l.* of the Division of the Road from Bradley, Rowd Ashton, R. Long, Esq.; and a little farther, or *l*, Heywood House, Dr. Ludlow.

Division of the Road -		12¼
l. to Melksham 6 m.		
* *WESTBURY* - -	2	14¼
l. to East Lavington 9 m. Through the town, r. to Frome 8¾.		
* *WARMINSTER* -	4	18¼
OR,		
To Stoke Bridge, *Somersetshire* - - -	—	4

Cross the Avon river and the canal, and enter Wiltshire.		
Winsley, *Wilts* - -	2	6
* *BRADFORD* - -	1	7
* *WARMINSTER, as in the preceding col.*	9¾	16¾

Westbury. Beyond, on *l*, Charlcot House, Mrs. Edwards.

BATH to WEYMOUTH, by SHEPTON MALLET, CASTLE CARY, SHERBORNE, and DORCHESTER.

**To SHEPTON MALLET, Somersetshire, p. 287* - - - -	—	15½
* Cannard's Grave Inn	1	16½
r. to Ilchester 13¾ m.		
Presley - - - - -	1	17½
A little farther, l. to Bruton 5 m. Bath to		
* *BRUTON 22½ m.*		
* Ainsford Inn - - -	4½	22
r. to Somerton 10 m.; a little farther, r. to Castle Cary ½ m. Bath to		
CASTLE CARY 22½ m.		
A mile beyond Ainsford Inn, l. to Bruton 3 m.; to Wincaunton 6.		
Galhampton - - -	2	24
r. to Ilchester 10 m.		
North Cadbury - -	1¾	25¾
A little farther, r. to Ilchester 8 m.; l. to Wincaunton 6½.		
South Cadbury - - -	1	26¾
Corton Denham - -	2	28¾
2¾ m. before Sherborne, l. to Wincaunton 6¾.		
**SHERBORNE, Dorsetshire* - - - -	3¾	32½
r. through Sparkford to Castle Cary 11½ m.; and to Yeovil 5¼; l. to Shaftesbury 15½.		
Leweston - - - -	2¾	35¼
Long Burton - - -	¼	35½
Middlemarsh - - -	4	39½
Within 1½ m. of Dorchester, r. to Beaminster 16 m.		

Cross the Frome river.		
* *DORCHESTER* -	11	50½
* *WEYMOUTH, p. 51*	8½	58½

Shepton Mallet. William Provis, Esq.

Castle Cary. On *l*, Hadspen House, Benjamin Hobhouse, Esq.

Galhampton. Wm. Melliar, Esq.; on *l.* of Galhampton, Yarlington Lodge, John Rogers, Esq.

North Cadbury. Cadbury House, — Bennet, Esq.

South Cadbury. On *l*, Compton Pauncefoot, John Hunt, Esq.

Sherborne. On *l*, Sherborne Castle and Park, Earl of Digby.

Leweston. On *r*, Leweston House, J. B. Burland, Esq.

Long Burton. On *l*, West Hall, Rev. H. King.

Middlemarsh. At the 10th Mile-stone *r.* to Cerne Abbey ¼ m., where there is a good Inn, called The New Inn, the only one of note between Sherborne and Dorchester. On *l.* of Middlemarsh, Buckland, Earl Paulett; the Grange, C. Sturt, Esq.; and Castle Hill, Mrs. Foy; on *r*, Minterne, Admiral Digby. Beyond Minterne, on *r*, a road turns off to Cerne Abbey, near which is Sydling House, Sir John Smith, Bart.; and Forston, John W. Smith, Esq.

BEVERLEY to NEW MALTON.

To Molscroft, *Yorkshire*	—	1
r. to Great Driffield 12¼ *m.*		
Cherry Burton - - -	1½	2½
Lund - - - - - - -	4½	7
Bainton - - - - - -	3	10
Wetwang - - - - -	5½	15½
Near 3 *m. farther, r. to Bridlington; l. to York.*		
Wharram le Street -	6	21½
North Grimston - -	2	23½
Norton - - - - - -	4½	28
r. to Scarborough 21¼ *m.*		
Cross the Derwent river.		
* *NEW MALTON* -	½	28½

Cherry Burton. On *l*, the late Wm. Bethell, Esq.; a mile farther, on *l*, at Etton, Sir John Legard, Bart. About three miles beyond Cherry Burton, on *l*, at South Dalton, Miss Thompson.

BEWDLEY to NOTTINGHAM, by KIDDERMINSTER, STOURBRIDGE, LICHFIELD, BURTON upon TRENT, and DERBY.

* *To KIDDERMINSTER, Worcestershire, p.* 128 - - -	—	3
Broadwaters Inn - -	1	4
l. to Wolverhampton 14½ *m.*		
* *STOURBRIDGE* -	5¾	9¾
r. to Bromesgrove 9½ *m.; to Birmingham* 12¼.		
Cross the river Stour and the canal.		
l. to Wolverhampton 10 *m.*		
Brettel Lane, *Staffordsh.*	1	10¾
Brierley Hill - - -	¾	11½
Cross the Dudley canal.		
r. to Bromesgrove 12 *m., and to Birmingham* 10.		
* *DUDLEY, Worcestershire* - - - -	3	14½
l. to Wolverhampton 6 *m.*		
Dudley Port - - -	1½	15¾
Horsley Heath, *Staffordshire* - - - -	1	16¾
r. to West Bromwich Heath 1¾ *m.; thence to Wednesbury* 2; *l. to*		
Ocker Hill - - - -	¾	17½
l. to Wolverhampton by Bilston 4¼ *m.*		
Cross the Birmingham canal.		
WEDNESBURY - -	1	18½
r. to Birmingham 8 *m.; l. to Wolverhampton* 5¾.		
* *WALSALL* - - -	3	21½
r. to Birmingham 8¾ *m.; l. to Wolverhampton* 7.		
Rushall - - - - -	1½	23
Walsall Wood - - -	2	25
Division of the Road -	1½	26½
r. to Castle Bromwich 9 *m.; l. to Ivetsey Bank* 17.		
Muckley Corner - -	2	28½
Pipe Hill - - - -	1¼	29¾
* LICHFIELD - -	2	31¾
* *NOTTINGHAM, Nottinghamshire, p.* 303 *and* 304 - - -	40	71¾

Broadwaters Inn. Beyond, on *r*, Hurcot House, ———.

Horsley Heath. Near, Horsley House, J. Ampthill, Esq.

Rushall. On *r*, Rushall Hall, George Anson, Esq.

BIRMINGHAM to KNIGHTON, by KIDDERMINSTER, and LUDLOW.

* *To KIDDERMINSTER, Worcestersh. p.* 125 - - - -	—	17¾	Cross the Teme river. * *KNIGHTON, Radnorshire* - - - -	5¼	59	
* *LUDLOW, Shropsh. p.* 128 *and* 129 - - Cross the Ony river.	24	41¾	*Bromfield.* On *l*, on the banks of the Teme river, Oakley Park, Lady Clive; and near it, Stone House, Hon. Mrs. Walpole, sister to the Earl of Powis. About three miles beyond Bromfield, on *l*, at Downton, Downton Castle, the noble mansion and beautiful walks of Rich. Payne Knight, Esq.			
Bromfield - - - - *r. to Bishop's Castle by Basford* 14 *m.*	3	44¾				
Leintwardine, *Herefordshire* - - - - Cross the Teme river.	6	50¾				
Watford - - - - -	2	52¾				
Brampton Brian - -	1	53¾	*Brampton Brian.* On *l*, Brampton Park, Earl of Oxford.			

BIRMINGHAM to HARWICH, by COVENTRY, LUTTERWORTH, KETTERING, HUNTINGDON, CAMBRIDGE, and COLCHESTER.

To Wells Green, *Warw.*	—	4½	*Stone Bridge.* Beyond, on *l*, Packington Hall, Earl of Aylesford.			
Bickenhill - - - - -	3½	8				
Stone Bridge - - - *l. to Coleshill* 4 *m.; r. to Warwick* 15¾. Cross the Tame river.	1½	9½	*Meriden.* On *r*, opposite the Inn, Wrottesly Digby, Esq., Recorder of Lichfield.			
* Meriden - - - -	2	11½	*Allesley.* Beyond, on *l*, Rev. Mr. Neal.			
Allesley, *or* Ausley -	3½	15	*Coventry.* See page 160.			
* COVENTRY - - *r. to Kenilworth* 5 *m.; l. to Tamworth* 18; *to Nuneaton* 8¼. *Through the town, r. to Southam* 12¾; *to Daventry* 19; *to Northampton* 31½.	2¾	17¾	*Binley.* Two miles beyond, on *l*, Coombe Abbey, Lord Craven. *Stretton.* On *r*, Newbold Revel, Sir Thomas George Skipwith, Bart. Beyond Stretton, on *l*, Nuncham, Earl of Denbigh.			
Nether Stoke - - -	1½	19¼				
Binley - - - - -	2½	21¾				
Brinklow - - - - Cross the Oxford canal three times.	4	25¾	*Lutterworth* has a large handsome Church, with a lofty Steeple. Here Wickliff, the first reformer, was rector, who died in 1385; but his bones were taken out of his grave and burnt *forty* years afterwards, by order of the Council of Constance. The pulpit in which he preached is still preserved in the Church. The Roman road, called Watling Street, runs about two miles west of the town. See page 150.			
Stretton - - - - -	1½	27¼				
Pailton - - - - -	1	28¼				
Cross in Hand, T.G. *Leic.*	2½	30¾				
* *LUTTERWORTH* *l. to Hinckley* 10½ *m.; to Leicester* 12¾. *Through Lutterworth, r. to Rugby* 8.	2¼	33				
Walcote - - - - -	2	35				
North Kilworth - -	3¼	38¼				

r. to Northampton by Welford 17¼ m.		
Husbands' Bosworth -	1¼	40
l. to Leicester 13½ m.; r. to Northampton 17.		
Theddingworth - -	1½	41½
Lubenham - - - -	2½	44
Cross the Union canal.		
* *MARKET HARBOROUGH* - - -	2	46
l. to Leicester 14½ m.; r. to Northampton 17½.		
**KETTERING, Northamptonshire, as p. 155 and 156* - -	11¼	57¼
l. to Uppingham 14½ m. Through Kettering, r. to Wellingborough 6. Birmingham to		
* *WELLINGBOROUGH 63¼ m.*		
Barton Seagrave - -	1¾	59
A little farther, r. to Higham Ferrers 8 m. Birmingham to		
* *HIGHAM FERRERS 67 m.*		
Cranford St. John's -	2½	61½
A mile farther, r. to Wellingborough 6 m.		
Near Thrapston, cross the river Nen.		
* *THRAPSTON* - -	5	66½
l. to Oundle 8 m.; see p. 201. Birmingham to		
* *OUNDLE 74½ m.*		
Bythorne, *Huntingdonsh.*	4¼	70¾
2 m. farther, l. to Oakham 27¼ m.; r. to Kimbolton 5¼. Birmingham to		
**KIMBOLTON 78¼ m.*		
Spaldwick - - - -	5	75¾
Ellington - - - -	2¼	78
Creamer's Hut - - -	2	80
r. to St. Neot's 7½ m.; to Biggleswade 18½; l. to Alconbury Hill 4¼.		
Brampton - - - -	1¼	81¼
r. to Buckden 2½ m.		
Hinchinbrook - - -	1	82¼
**HUNTINGDON*, M.H.	¾	83

Husbands' Bosworth. F. F. Turville, Esq.

Lubenham. On *l*, F. P. Stratford, Esq.

Market Harborough. For the Seats between Market Harborough and Kettering, see p. 155 and 156.

Kettering is seated on an eminence, and has considerable manufactories of Shalloons, Tammies, Serges, Lace, &c.

Wellingborough is seated on the side of a hill, between the river Nen and the Ise brook; it enjoys a good trade, and is well inhabited. A fire happened here in 1738, which destroyed upwards of 800 houses.

Barton Seagrave. C. Tibbet, Esq., and the Hon. and Rev. R. B. Stopford. About three miles on *l.* of Barton Seagrave, Boughton House, Lord Montagu.

Cranford. Sir George Robinson, Bart.

Thrapston. A mile before, on *l*, Drayton House, Viscount Sackville; and farther to the *l*, at Sudborough, late Lady Bath.

Oundle. See page 213.

Kimbolton. Stonely Farm, Rev. H. Welstead. Kimbolton is noted for its Castle, for some time the residence of Queen Catherine, after her divorce from Henry VIII. The Castle has been rebuilt, and is now the residence of the Duke of Manchester.

Brampton. On *r*, J. Richards, Esq.

Hinchinbrook. Earl of Sandwich. Between Hinchinbrook and Huntingdon, the Views, George Sharp, Esq.

Huntingdon was once a large place, having fifteen Churches, which are now reduced to *two*. It was the birthplace of Oliver Cromwell.

l. to Alconbury Hill 5¾ *m. Near the end of the town, l. to Ramsey* 10.		
Cross the Ouse river.		
Godmanchester - -	1	84
r. to St. Neot's 7½ *m.; to Royston* 18¼*; l. to St. Ives* 5½. *Birmingham to*		
* *ST. IVES* 89½ *m.*		
* Fenny Stanton - -	4½	88½
Lolworth, *Cambridgeshire* - - - - -	3½	92
Girton - - - - -	3½	95½
* *CAMBRIDGE* - -	3	98½
r. to St. Neot's 17 *m.; l. to Ely* 16.		
Cross the river Cam.		
l. to Newmarket 13 *m; r. to Royston* 13¼*; to Epping* 39½*; to Ware* 30.		
Babraham, *or* Babersham - - - - -	5	103½
Division of the Road -	1½	105
l. to Newmarket 11 *m.; r. to Epping* 33.		
Little Abington - - -	½	105½
Great Abington - -	1	106½
* *LINTON* - - -	3	109½
Wratting Park - - -	4½	114
End of the Park, l. to Withersfield ¾ *m.; turn short to the r.*		
* *HAVERHILL, Suffolk* - - - - -	4½	118½
Swanstreet, *Essex, p.* 272 - - - - -	11½	130
A little farther, r. to Braintree 6¾ *m.*		
Brook Street - - -	1½	131½
Cross the Colne river.		
* *HALSTEAD* - -	2	133½
r. to Braintree 6 *m.; l. to Sudbury* 8.		
Blue Bridge - - -	1	134½
Cross the Colne river.		
Stone Bridge - - -	1½	136
Earles Colne - - -	1	137
Cross the Colne river.		
Wake Colne - - -	2	139
Botslye Green - - -	½	139½

Cross the Colne river.		
Ford Street - - - - -	2	141½
Lexden - - - - - -	3¾	145¼
r. to Braintree 13¼ *m.; to Witham* 11¼.		
* *COLCHESTER, Obelisk* - - - - -	2	147¼
* *HARWICH, p.* 274	20½	167¾

Fenny Stanton. Near, on *r*, William Parker Hamond, Esq. Beyond Fenny Stanton, on *r*, at Conington, J. Heathcote, Esq.

Lolworth. A mile and a half beyond, on *l*, at Long Stanton, Thomas Hatton, Esq.

Girton. On *r*, at Maddingley, Sir Charles Cotton, Bart.

Cambridge. About four miles from Cambridge, on *l*, are Gogmagog Hills, Lord Francis Osborne.

Babraham. On *r*, Gen. Adeane, and Thomas Darnton, Esq.

Little Abington. Mrs. Holt, and John Mortlock, Esq.

Great Abington. A mile and a half beyond, on *l*, at Hildersham, Thomas Fassett, Esq.

Wratting Park. On *l*, Gen. Hall.

For the Seats between Haverhill and Swan Street, see p. 272.

Brook Street. Between Brook Street and Halstead, on *l*, Dynes Hall, Hen. Sperling, Esq.

Blue Bridge. — Morley, Esq.

Earles Colne. Mrs. Buxton, and Rev. Mr. Carwarden. On *l.* of Earles Colne, Shrives Priory, P. Hills, Esq.

Wake Colne. Wm. Brett, Esq.

BIRMINGHAM to LINCOLN, by Tamworth, Nottingham, and Newark.

* *To NOTTINGHAM, Nottinghamshire, p. 302 and 303* - - -	—	47½	* *NEWARK* - - - *r. to Grantham 14¼ m.; to Sleaford 20; l. to Mansfield 19½; to Southwell 8¼; to Worksop 22; to Tuxford 13¾; to Gainsborough 24¾.*	2¼	67
Cross the Trent navigation.					
Trent Bridge - - -	1	48½			
Cross the river Trent.					
r. to Loughborough 14 m. l. cross the Grantham canal to			* LINCOLN, *Lincolnshire, p. 214* - - -	16¼	83¾
Holme Lane - - -	2¾	51¼			
Fox and Crown - -	¾	52	*Red Lodge.* Near, on *r*, at Screveton, Mrs. Thoroton. A mile beyond Red Lodge, on *r*, at Flintham, Flintham Hall, Thos. Thoroton, Esq.		
Ratcliffe - - - -	1	53			
Saxondale - - - -	2½	55½			
r. to Loughborough 13 m.; forward to Bingham 1¼; l. to			*East Stoke.* Within a mile and a half, on *l*, opposite to Syerston, Syerston Hall, — Fillingham, Esq. On *l.* of East Stoke, Stoke Hall, Sir G. Bromley, Bart.		
Red Lodge - - - -	4	59½			
East Stoke - - - -	3¾	63¼			
Farndon - - - - -	1½	64¾	*Newark.* For the Seats between Newark and Lincoln, see p. 214.		
Cross the river Dean.					

BIRMINGHAM to WORKSOP, by Lichfield, Derby, and Mansfield.

* *To SUTTON COLEFIELD, Warwicksh. p. 292* - - - -	—	7¼	☞ *From Worksop roads branch on l. to Sheffield, see p. 215 and 216; forward to Doncaster, see p. 216, where you join the Great North Road; r. to Retford and Gainsborough, &c. The Innkeepers charge fourteen miles post from Mansfield to Worksop, the road in some places being indifferent, with several gates to open.*
* *DERBY, Derbyshire, p. 303 and 304* - -	33	40¼	
Little Chester - - -	¾	41	
Cross the Derby canal.			
Morley - - - - -	3¾	44¾	
Near Smalley, r. to Nottingham 12 m.			
Smalley - - - - -	2	46¾	
Heanor - - - - -	2½	49¼	
Erwash River - - -	1½	50¾	*Derby* is seated on the Derwent, over which is a Stone Bridge; it has *five* Churches; that of *All Saints* is noted for its beautiful Tower. Here is a considerable manufacture of Cotton and fine Worsted Stockings, Porcelain, &c. Several hands are employed in the Lapidary and Jewellery branches and Marbles, Spars, Crystals, &c., are wrought into a variety of ornamental articles.
Cross the Erwash river, and enter Nottinghamshire. A little farther, cross the Nottingham canal.			
Eastwood, *Nottinghamshire* - - - - -	½	51¼	
r. to Nottingham 8¼ m.			
2¼ m. from Eastwood, r. to Nottingham 9½ m.; a little farther, l. to Alfreton 6½.			
Annesley - - - -	4½	55¾	*Morley.* Rev. R. Wilmot.
			Smalley. J. Radford, Esq.
			Annesley. On *r*, Miss Chaworth.

A mile farther, l. to Alfreton 7 m.			*Mansfield* About two miles beyond Mansfield, on *l*, at Mansfield Wood House, Mrs. Ramsden; a mile and a half farther, on *r*, Clipstone Park, ——; on *l*, Nettleworth, Edward Greaves, Esq.; and Park Hall, R. Burdon, Esq.
A mile before Mansfield, r. to Nottingham 13 m.			
* *MANSFIELD* - -	6½	62½	
r. to Southwell 12 m.; to Newark 19½; l. to Alfreton 9; to Matlock 16; to Chesterfield 12¼; to Bolsover 7½.			
Market Warsop - -	4¾	67	*Norton.* Beyond, on *l*, Welbeck Abbey, Marquis of Titchfield; on *r*, Thoresby Park, Earl of Manvers; about two miles farther, on *l*, Worksop Manor, Duke of Norfolk; on *r*, Clumber Park, Duke of Newcastle.
Cross the Meden river.			
Church Warsop - -	½	67½	
Norton - - - - -	2	69½	
Through Welbeck and Worksop Park to			
* *WORKSOP* - - -	4¾	74¼	

BOURN to COLTERSWORTH.

To Edenham, *Lincolnshire* - - - - -	—	3¼	*p.* 181. *This short route connects the two great roads. They are again connected from Sleaford to Newark. See the road from Boston to Matlock.*
Grimsthorpe - - -	2	5¼	*Grimsthorpe.* On *l*, Grimsthorpe Castle, Duke of Ancaster.
CORBY - - - - -	3	8¼	*Corby.* On *r*, at Irnham, Irnham Park, Lord Arundel; on *l*, at Swinestead, Viscount Milsington.
Coltersworth - - -	4¼	12½	

☞ *Bourn lies in the Lincoln road, see p. 238, and Coltersworth is a village in the Great North Road, see*

BOSTON to LINCOLN, by SLEAFORD.

To Kirton Holme, *Lincolnshire* - - - -	—	4¼	*Near Sleaford, l. to Bourn 18¼ m.*
SWINESHEAD, North end of it - -	1¾	6	☞ Here you join the road from London to Lincoln, see p. 239.
l. to Spalding 13 m.; to Bourn 18¼.			
Garrick - - - - -	5	11	* *SLEAFORD* - -
Heckington - - - -	2	13	* LINCOLN, *Minster, as p.* 239 - - -

Kirkby Laythorpe - -	3 16
* *SLEAFORD* - -	2 18
* LINCOLN, *Minster, as p.* 239 - - -	17½ 35½

BOSTON to LYNN REGIS, over Foss DYKE and CROSS KEYS WASHES.

To Kirton, *Lincolnshire Forward to Spalding 10 m.; l. to*	—	3¾	*Boston.* Between Boston and Kirton, on *l*, at Frampton, Frampton Hall, J. Tunnard, Esq.
Foss Dyke Wash - -	4½	8¼	

Cross the Wash between the hours specified in the following Table.†		
Saracen's Head - -	4½	12½
* *HOLBEACH* - -	3	15¼
r. to Spalding 8¼ m.		
Fleet - - - - - -	2	17¼
Gedney - - - - -	1	18¾
Cross the New and Old Leam.		
* Long Sutton - - -	2	20¾
r. to Wisbeach 9 m.; forward to		
Cross Keys Wash - -	3½	24¼
Cross the Wash between the hours specified in the following Table.†		
Cross Keys House, *Norfolk* - - - -	2¾	27
South Green - - -	1½	28½
Clenchwarton, *Lane* -	2¼	31¼
West Lynn Ferry - -	1½	32¾
Ferry over the Great Ouse river to		
* *LYNN REGIS*, *Market Cross* - -	¼	33

† A TABLE for passing over *Foss Dyke* and *Cross Keys Washes*, in the County of *Lincoln*.

Moon's Age.	Full Sea.	Pass *Foss Dyke Wash*, between the Hours specified below, either in the Morning or Afternoon.		Pass *Cross Keys Wash*, between the Hours specified below, either in the Morning or Afternoon.	
Days.	H. M.	H. M.	H. M.	H. M.	H. M.
1 *or* 16	7— 0	10— 0	4—15	10—30	3—35
2—17	7—48	10—48	5—33	11—18	4—23
3—18	8—36	11—36	6—21	12— 6	5—11
4—19	9—24	12—24	7— 9	12—54	5—59
5—20	10—12	1—12	7—57	1—42	6—47
6—21	11— 0	2— 0	8—45	2—30	7—35
7—22	11—48	2—48	9—33	3—18	8—23
8—23	12—36	3—36	10—21	4— 6	9—11
9—24	1—24	4—24	11— 9	4—54	9—59
10—25	2—12	5—12	11—57	5—42	10—47
11—26	3— 0	6— 0	12—45	6—30	11—35
12—27	3—48	6—48	1—33	7—18	12—23
13—28	4—36	7—36	2—21	8— 6	1—11
14—29	5—24	8—24	3— 9	8—54	1—59
15—30	6—12	9—12	3—57	9—42	2—47

And

BOSTON to LYNN REGIS, by SPALDING, HOLBEACH, and WISBEACH, avoiding the Washes.

* *To SPALDING*, *p.* 241 - - - - -	—	15¾
Weston - - - - - -	4	19¾
Whaplode - - - -	2¾	22½
* *HOLBEACH* - -	1½	24
r. to Spalding 8¼ m.		
Fleet - - - - - -	2	26
Gedney - - - - -	1	27
Cross the New and Old Leam.		
* Long Sutton - - -	2	29
Forward, over Cross Keys Wash to Lynn Regis 12¼ m.; r. to		
Tid Gote - - - - -	3¼	32¼

Cross the Shire Drain.		
Buckners Drain - -	¾	33½
At Wisbeach Bridge; cross the river Nen, and enter Cambridgeshire.		
* *WISBEACH, Cambridgeshire* - - -	4½	38
* *LYNN REGIS, Norfolk, p. 283* - - -	15½	53½

BOSTON to DOWNHAM MARKET, by HOLBEACH and WISBEACH, (chiefly N. M.)

* *To HOLBEACH, Lincolnsh. p. 313* -	—	15¾
* *WISBEACH, Cambridges. p. 313 & above*	14	29¾
Hackbeach, *Norfolk* -	3	32¾
Cross the Wisbeach canal.		
Oatwell - - - - -	3	35¾
Nordelph Corner - -	3	38¾
Salters Lodge - - -	2	40¾
Downham, T. G. - -	1	41¾
Cross the river Ouse and Downham water to		
* *DOWNHAM MARKET* - - - - -	1	42¾

OR,

* *To WISBEACH, Cambridgesh. above*	—	38
* *DOWNHAM MARKET, Norfolk, as in the adjoining col.* -	13	51

☞ *The exact distance from Wisbeach to Downham Market is 12 miles, 7 furlongs, 8 poles. From Downham Market roads branch to Lynn 11¼ m.; to Swaffham 14¼; to Ely 17¼; to Stoke Ferry 7; thence to Brandon, to Thetford, &c.*

BOSTON to MATLOCK, by SLEAFORD, NEWARK, and MANSFIELD.

* *To SLEAFORD, Lincolnsh. p. 312* -	—	18
r. to Tattershall 12¼ *m.*		
Holdingham - - -	1¼	19¼
Leasingham - - -	¾	20
r. to Lincoln 15¾ *m.; l. to*		
Baynard's Leap - -	4½	24½
r. to Lincoln 17 *m.; l. to Colterworth* 16.		
Leadenham - - - -	3½	28
Beckingham - - -	5	33
Cross the Witham river.		
Coddington, *Nottinghamshire* - - - -	2	35
* *NEWARK* - - -	2½	37½
r. to Lincoln 16 *m.; l. to Grantham* 14½; *to Nottingham* 19½; *to Loughborough* 24½; *and to Bingham* 12.		
Cross the river Trent.		
r. to Tuxford 13¾ *m.*		
Kelham - - - - -	2¼	39¾
r. to Worksop 19¼ *m.*		
Aversham - - - - -	1	40¾

Leadenham. W. Reeves, Esq. On *l.* of Leadenham, at Fulbeck, H. Fane, Esq.

Coddington. On *r*, S. C. Cotclough, Esq.

Newark is seated on the Trent, and has a good trade in Corn, Wool, Cattle, &c. It is governed by a Mayor, and returns two Members to Parliament. Here King John died, Oct. 19th, 1216; and here Charles I., after his defeat at Naseby, put himself into the hands of the Scotch army. The Church at Newark has a lofty Spire, and was built by Henry VI. The Market-place is spacious.

Kelham. On *l*, Kelham Hall, Geo. Sutton, Esq.

Aversham Park. Geo. Sutton, Esq.

A mile farther, r. to Heckerton 2 m.; thence to Kirklington 2½; thence to Skirewood Inn 5¼; thence to Mansfield 3¾; Newark to Mansfield 17. Or,		
Upton - - - - - -	2¼	43
* *SOUTHWELL* - -	2¼	45¾
Halam - - - - - -	1½	47¼
Eddingley - - - -	1	48¼
Farnsfield - - - -	1¼	49½
Shirewood Inn - - -	4	53½
r. to Newark by Kirklington 14½ m.		
* *MANSFIELD* - -	3½	57
r. to Worksop 12 m; to Chesterfield 12; l. to Nottingham 14; to Derby 22. A mile beyond Mansfield, l. to Alfreton 8		
Skegby - - - - - -	3	60
Tibshelf, *Derbyshire* -	3⅓	63⅓
l. to Alfreton 3¼ m.		
Morton - - - - - -	2	63½
Stretton - - - - -	1	66½
r. to Chesterfield 7 m.; l. to Derby 17½. See page 204 and 205.		
Butterley - - - -	3½	70
Near Tansley, l. to Alfreton 7 m.		
Tansley - - - - - -	1½	71½
* Matlock - - - -	1½	73

Southwell. Beyond, on r, Norwood Park, Sir Richard Sutton, Bart.

Eddingley. On r, at Kirklington, Mrs. Whelham.

Mansfield. Within a mile, on r, Bury Hill, T. Walker, Esq. About a mile on r. of Mansfield, on the borders of Sherwood Forest, Sherwood Hall, Col. Kellet.

Skegby. On r, T. Lindley, Esq.

Tibshelf. On r, Hardwick, Duke of Devonshire.

BOSTON to SHREWSBURY, by GRANTHAM, NOTTINGHAM, DERBY, UTTOXETER, and NEWPORT.

To Kirton Holme, *Lincolnshire* - - - -	—	4¼
SWINESHEAD, North end of - -	1¾	6
* *DONINGTON* - -	2½	8½
l. to Spalding 9¾ m.		
Bridgend Causeway -	4¼	12¾
l. to Bourn 12 m. A mile farther, l. to Folkingham 3 m. Boston to		
* *FOLKINGHAM* 16¼ *m.*		
Threckingham - - -	3¼	16
¼ m. farther, cross the Lincoln road, r. to Sleaford 7¼ m.; l. to Bourn 11.		
Newton - - - - - -	2¾	18¾
Braceby - - - - -	2¼	21
Cold Harbour - - -	4½	25½
r. along the Roman road, called High Street, to Lincoln (see p. 213) 25 m.; l. to Colterworth 8.		
Cross the Witham river to		

Swineshead. Here are the Ruins of an Abbey.

Donington. In the lower part of the Steeple of the Church is a very ancient inscription. Donington is noted for its Hemp and Hemp Seed.

Folkington had formerly a castle, but no traces of it are now left. Its market is small, and its trade inconsiderable. The town stands on an eminence, and is reckoned very healthy.

Threckingham. Beyond, on r, at Aswarby, Sir Thos. Whichcote, Bart.

Cold Harbour. On r, Belton House, Lord Brownlow; and farther to the r, Syston Park, Sir John Thorold, Bart.

* *GRANTHAM* - - *r. to Newark* 14¼ *m.; l. to Stamford* 21 *; to Melton Mowbray* 16.	3½	29
Sedgebrook - - - -	4	33
Bottesford, *Leicestersh.*	3	36
Elton, *Nottinghamshire*	2½	38½
Whatton - - - -	2	40½
BINGHAM - - -	2½	43
Saxondale - - - - *l. to Loughborough* 13 *m.; r. to Newark* 11½.	1¼	44¼
* *NOTTINGHAM*, *p.* 311 - - - -	8	52¼
* *DERBY, Derbyshire*, *p.* 304 - - - -	16	68¼
Mickle Over - - -	3½	71¾
Etwall - - - - -	2¼	74
Hilton - - - - - 2¼ *m. farther, l. to Burton upon Trent* 6¼ *m.*	2	76½
Foston - - - - -	3½	80
Aston - - - - -	1½	81½
* Sudbury - - - - *l. to Lichfield* 16 *m.* ¼ *m. beyond Sudbury, r. to Ashborn* 7¼ *m.*	½	82
Dovebridge - - - - Cross the Dove river, and enter Staffordshire.	3½	85½
* *UTTOXETER, Staffordshire* - - - *r. to Ashborn* 10 *m.; to Cheadle* 10¼ *; to Newcastle under Line* 18½ *; l. to Abbots Bromley* 6¼.	2	87½
Bramshall - - - -	2½	90
The Blythe River - - Cross the Blythe river.	2½	92½
Coton - - - - -	2½	95
Milwich - - - - - *l. to Stafford by Sandon* 7½ *m.*	¼	95¼
Division of the Road - *r. to Hilderston* 1¼ *m.; l. to Stafford* 6¼. Cross Hardwick Common to	1½	97¼
Hollywood Gate - - *l. to Rugeley* 12¼ *m.; r. to*	½	97¾
Stoke - - - - - -	1¼	99
* *STONE* - - - -	1	100

Grantham. See page 181.

Sedgebrook. Between Sedgebrook and Bottesford, on *l*, Belvoir Castle, Duke of Rutland.

Bingham. Here is an ancient Gothic Church, which was formerly collegiate.

Nottingham. For the Seats between Nottingham and Derby, see p. 304.

Derby is seated on the Derwent, over which it has a Stone Bridge. See page 311. In the year 1734 a Machine was erected here by Sir Thomas Lombe, for the manufacturing of Silk, the model of which was brought from Italy. It consists of 97,746 movements, and 26,586 wheels, which are all set in motion by one water-wheel. Its operations are to wind, double, and twist the silk, so as to render it fit for weaving.

Etwall. — Cotton, Esq.

Foston. On *l*, — Hall, Esq.

Sudbury. On *r*, Lord Vernon.

Dovebridge. Lord Waterpark.

Uttoxeter has a considerable market for Corn and Cattle. It is seated on a rising ground, to the west of the Dove river, in a fine grazing neighbourhood.

Bramshall. On *l*, Loxley Hall, C. Kinnersley, Esq.

Coton. Before, on *l*, Chartley Park, Earl Ferrers.

Milwich. On *r*, at Hilderston, Hilderston Hall, G. Vernon, Esq.

Stoke. On *l*, on the opposite bank of the Trent, Aston Hall, T. Weld, Esq.

Stone and *Stoke* are noted for the Potteries in their neighbourhood. At Stone, in the garden belonging to the Parsonage-house, are the Ruins of the Walls of its ancient Nunnery.

r. to Cheadle 10 m.; to Leek 16½; to Newcastle 9.		
Cross the Trent river.		
Walton - - - - - -	½	100½
l. to Stafford 6½ m.		
* *ECCLESHALL* -	5½	106
l. to Stafford 7 m.; r. to Drayton 12¼; to Nampt-wich 21½.		
Wooton - - - - - -	1¼	107¼
2½ m. farther, l. to Stafford 9½ m.		
Sutton - - - - - -	5½	112½
Forton - - - - - -	1	113½
Near Newport, r. to Dray-ton 12 m.; to Whitchurch 21; and to Shrewsbury by High Ercoll 17.		
Cross the Stine river.		
* *NEWPORT, Shrop-shire* - - - - - -	1½	115
l. to Wolverhampton 18 m.		
Lilleshall Hill - - -	2¾	117¾
Dunnington - - -	1	118¾
Trench Lane - - - -	1½	120¼
Hadley - - - - - -	1¼	121½
* Watling Street - -	1¼	122¾
l. to Shiffnall 6½ m.; r. to Wellington ½ m. Boston to		
* *WELLINGTON* 123¼ *m.*		
Hay Gate, *Falcon Inn*	1¼	124
* *SHREWSBURY, p. 123* - - - - -	11	135

Eccleshall. Before, on *r*, the Palace of the Bishop of Lichfield and Coventry. On *l.* of Eccleshall, Hilcot Hall, F. Eld, Esq. Beyond Eccleshall, on *r*, Johnson Hall, Rev. Mr. Meek.

Wooton. Between Wooton and Sutton, on *r*, Leynton Hall, Rev. S. Higgins; and farther to the *r*, Batchacre Park, Richard Whitworth, Esq.

Forton. Between Forton and Newport, on *l*, Aqualate Hall, Sir Thomas Fletcher, Bart.

Newport. A mile beyond, on *r*, Longford Hall, R. Leeke, Esq.

BOSTON to LEICESTER, by GRANTHAM, and MELTON MOWBRAY.

* *To GRANTHAM, Lincolnsh. p. 316* -	—	29
Croxton Kyriell, *Leicest.*	7	36
Waltham on the Wolds	4	40
Thorpe Arnold - - -	3	43
* *MELTON MOW-BRAY* - - - -	2	45
l. to Oakham 10 m.; r. to Nottingham 18½.		
Cross the Wreak river and the Leicester navigation.		
Kirkby Bellers - - -	2½	47½
Frisby - - - - -	1½	49
Brooksby - - - - -	2	51
Rearsby - - - - -	2	53
Syston - - - - -	2	55
Near Thurmaston enter the Fosse road from Leicester to Newark.		
Thurmaston - - -	2	57
About a mile before Leices-ter, r. through Belgrave to Loughborough 10 m.		
* *LEICESTER* - -	3	60

☞ *From Leicester you may go for-ward to Coventry, Warwick, Tewkes-bury, Glocester, &c.; or to Lutter-worth, Daventry, Banbury, &c. See the roads from Bath to Nottingham by Leicester.*

Grantham. Between Grantham and Croxton Kyriell, on *r*, at Denton, Den-ton House, Sir Wm. Earle Welby, Bt.

Waltham on the Wolds. Near, on *l*, Croxton Park, Dow. Duchess of Rut-land; on *r*, Godeby, E. Manners, Esq.

Brooksby. On *r*, Rotherby, J. Boultby, Esq. At Brooksby, on *r*, — Clarke, Esq.

Rearsby. Near three miles to the *r*, at Gaddesby, Mrs. Ayre.

Thurmaston. On *r*, at Wanlip, Sir Charles Hudson, Bart.; on *l*, at Bark-by, Mrs. Pochin.

BOSTON to WELLINGBOROUGH, by SPALDING, STAMFORD, OUNDLE, and THRAPSTON.

* *To SPALDING, Lincolnsh. p.* 241 -	—	15¾
l. to Holbeach 8¼ *m.; to Crowland* 8¼.		
Littleworth - - - -	5	20¾
St. James Deeping -	6	26¾
A little farther forward, cross the Welland river to Peterborough 8½ *m.; r. to*		
* *MARKET DEEPING* - - - - -	1½	28¼
l. to Peterborough 8½ *m.; r. to Bourn* 7½.		
West Deeping - - -	1½	29¾
Tallington - - - -	3	32¾
Uffington - - - -	2	34¾
Within a mile of Stamford, r. to Bourn 9 *m.*		
* *STAMFORD* - -	2	36¾
r. to Grantham 21 *m.; to Oakham* 11¼ *; to Uppingham* 12.		
Cross the Welland river, and enter Northamptonshire.		
White Water, T. G. *Northamptonshire* -	2	38¾
Road Side - - - -	2¾	41½
* Wandsford, T. G. -	¾	42¼
r. to Uppingham 14 *m.; l. to Peterborough* 8; *to Huntingdon* 21¼; *to Elton* 3¼; *thence to Warmington* 2; *thence to Oundle* 3; *Wandsford to Oundle* 8¼. *Or,*		
* *OUNDLE, p.* 201 -	7½	40⅘
**THRAPSTON, p.* 201	8	57⅕
l. to Huntingdon 16½ *m.; to Higham Ferrers* 8½. 3¼ *m. from Thrapston, r. to Kettering* 6 *m.*		
Finedon, *entrance of* -	8	65½
r. to Kettering 5½ *m.; l. to Higham Ferrers* 4 *m.*		
* *WELLINGBOROUGH* - - - -	3	68½

Tallington. On *r*, Gretford, the celebrated Dr. Willis.

Uffington. On *r*, Casewick Lodge, Sir John Trollope, Bart. At Uffington, a fine Mansion belonging to the Berie family, now in the occupation of Sir Sam. Fludyer, Bart.

Stamford. A mile beyond, on *l*, Burleigh House, Marquis of Exeter. See page 180.

Finedon. Sir William Dolben, Bart.

BOSTON to WELLINGBOROUGH, by DONINGTON, BOURN, STAMFORD, and KETTERING.

To Kirton Holme, *Lincolnshire* - - - -	—	4¼
SWINESHEAD, North end of - -	1¾	6
* *DONINGTON* - -	2½	8½
l. to Spalding 9¼ *m.*		
Bridgend Causeway -	4¼	12¾
r. to Folkingham 4 *m.; to Grantham* 16¼ *; l. to*		
Horbling - - - -	1½	14¼
Billingborough - - -	1¼	15½
Sempringham - - -	½	16
Pointon - - - - -	1	17
Dowsby - - - - -	1¾	18¾

Swineshead. Here are the ruins of an Abbey.

Donington. In the lower part of the Steeple of the Church is a very ancient inscription. The neighbourhood of Donington abounds with Hemp.

Billingborough. On *r*, Capt. Barker.

Dunsby	1½	20¼
¾ m. farther, r. to Sleaford 16½ m.		
Morton	1¾	22
* BOURN	2¾	24¾
r. to Corby 8¼ m.; thence to Collersworth 4¼; l. to Market Deeping 7¼.		
Toft	2	26¾
Ryall, *Rutlandsh.*	5½	32¼
Within a mile of Stamford, l. to Market Deeping 7½ m.		
* STAMFORD, *Lincolnshire*	2½	34¾
r. to Grantham 21 m.; to Oakham 11¼; to Uppingham 12; l. to Peterborough 13½; to Huntingdon 27½; to Oundle 12¾. Cross the Welland river, and enter Northamptonshire.		
Worthop, *Northamptonshire*	1	35¾
Easton on the Hill	1	36¾
Collyweston	1½	38¼
Duddington	2	40¼
l. to Wandsford 6 m.; r. to Uppingham 8.		
Fineshade	2	42¼
Bulwick	2¼	44½
r. to Market Harborough 14 m.		
Weldon	4	48½
Stanion	2½	51
Geddington	3	54
Weekley	1⅔	55¾
* KETTERING	2	57¼
* WELLINGBOROUGH, p. 155	7	64¼

Morton. Near, on r, at Hanthorpe, Col. Pack.

Bourn. Mrs. Pochin, and James Digby, Esq.

Easton on the Hill. Henry Shuttleworth, Esq. Easton is noted for the production of Slates, used in buildings.

Fineshade. On l, Fineshade Abbey, Hon. John Monckton. Beyond Fineshade, on r, Laxton Hall, Lord Carberry; on l, Blatherwick Hall, H. O'Bryen, Esq.

Bulwick. John Clarke, Esq. Between Bulwick and Weldon, on r, Dean, Earl of Cardigan; and farther to the r, Harringworth Park, ——.

Geddington. On r, R. Lockwood, Esq.; on l, Boughton House, the ancient seat of the Duke of Montague's family, a very fine Park, and beautiful rides quite through to Dean, Duke of Buccleugh. At Geddington is likewise a very fine Cross, in high preservation, erected in memory of Queen Eleanor, and under it a remarkably fine Spring.

BRADFORD *(Yorkshire)* to COLNE.

To Maningham, T. G. *Yorkshire*	—	1¾
r. to Skipton 18½ m.		
Swain Royd	2½	4
Lingbob	½	4½
Cullingworth, T. G.	2	6½
Howorth, *Church*	2¼	8¾
Stanbury	1¼	10
Two Laws, T. G.	2	12
Lanshaw Bridge, *Lancashire*	4	16
A little farther, r. to Skipton 8¼ m.		
COLNE, Church	2¼	18¼

Cullingworth, T. G. On l, Denholm Park, ——.

Stanbury. On l, Ponden, — Heaton, Esq.

Lanshaw Bridge. On r, Emmot Hall, ——.

BRAINTREE to ROCHFORD, by WITHAM and MALDON.

To Black Notley, *Essex*	—	1
White Notley	2½	3½
Falkbourn	1½	5
Cheping Hill	1½	6½
* *WITHAM*	½	7
r. to Chelmsford 8¼ m.; l. to Colchester 13¼.		
Wickham Mills	2½	9½
Langford	2	11½
Heybridge	1	12½
Cross Black Water and Chelmer rivers to		
* *MALDON*	¾	13¼
r. to Chelmsford 9¾ m.		
Maldon Jenkin	2	15¼
Purleigh Wash	1	16¼
North Fambridge	3¼	19½
Fambridge Ferry	½	20¼
Ferry over the Crouch river.		
South Fambridge	1	21¼
Ashingdon	1	22¼
* *ROCHFORD*	2¼	24½

☞ *Those who dislike a Ferry, may turn on r. beyond Purleigh Wash, to Woodham Ferrers, through Great Ceney and Stow Marys, and cross the river when the tide is out, at a place called Hull Bridge. The bridge has been down several years, but the river is here very shallow at low water; this road is 5 miles circuitous. Or they may go still higher, cross the water at Battlebridge, and go through Raleigh to Rochford.*

Falkbourn. Falkbourn Hall, Col. John Bullock.

Cheping Hill. Near, on *r*, Witham Place, Mrs. Weston.

Witham. Witham Grove, Thomas Kynaston, Esq. See page 266.

Wickham Mills. On *l*, Wickham Place, P. Luard, Esq.

Langford. On *r*, Langford Hall, Nicholas Westcomb, Esq.

BRECON to NEATH.

To Ystradvellty, *Brecon*	—	12
Near Pontneath Vaughan, cross the Purthin river, and enter Glamorganshire.		
Pontneath Vaughan, *Glamorganshire*	3½	15½
Aberpergwm	3	18½
Newbridge	2½	20¾
Cross the Neath canal and the Neath river to		
Ynis Ycha	¾	21½
* *NEATH*	6	27½
OR,		
Newbridge, *above*	—	20¾
Forward to		
Ynisy Gerwn	2¾	23½
Cadoxton	2	25½
* *NEATH*	2	27½

Ystradvellty. A Public-house, where corn may be had, and at Pontneath Vaughan, a decent little Inn. At the former of these places the river Vellty loses itself under ground; and about a mile to the *r.* of the latter, is the fall of Neath, a beautiful and picturesque scene. Beyond Pontneath Vaughan, on *r*, D. Morgan, Esq.

Aberpergwm House. Rees Williams, Esq.

Ynis Ycha. On *l*, Glyn Castle, and Merlin Court.

Cadoxton. Cadoxton Lodge, J. N Miers, Esq.; and about a mile further on *r*, Cadoxton-Place, N. Crump, Esq.

Neath. On *l*, on an eminence, Gnoll Castle, Lady Mackworth.

BRENTWOOD to TILBURY FORT and GRAVESEND.

To Ingrave, *Essex* - -	—	2
Heron Gate, *Common* -	1	3
l. to Little Burstead. Three m. farther, l. to Langdon Hills; r. to Bulphan; forward to		
South End Road - -	5¼	8¼
r. to Orsett ¼ m.; l. to		
Horndon on the Hill -	1¼	9½
l. to Brentwood; r. to		
Stanford le Hope, T. G.	¾	10¼
l. to South End 15 m; r. to Grays Thurrock 5; a little beyond the T. G., *l. to*		
Mucking, *Ford* - -	2	12¼
Forward to East Tilbury; r. to		
West Tilbury, *Mill* -	1¼	13½
Forward to Grays Thurrock by Chadwell T. G. 3½; *l. to*		
West Tilbury, T. G. *on the Marshes* - - -	1	14½
Tilbury Fort - - -	1¼	15¾
Cross the Thames to		
* *GRAVESEND* - -	¾	16½

Ingrave. On *r*, Thorndon Hall, Ld. Petre.
West Tilbury. On *l*, the Parsonage, Rev. Sir Adam Gordon, Bart.

BRIDGENORTH to BRECON, by CLEOBURY MORTIMER, TENBURY, LEOMINSTER, and HAY.

To Glazeley, *Shropshire*	—	3½
Billingsley - - - -	1½	5
Southall Bank - - -	1¼	6¼
Near Cleobury, cross the river Rea.		
* *CLEOBURY MORTIMER* - - - -	7¾	14
l. to Bewdley 8 m.; r. to Ludlow 13.		
Milson - - - - -	2½	16½
Near Tenbury, r. to Ludlow 9 m.; l. to Bewdley 14½.		
Cross the Teme river.		
* *TENBURY, Worcestershire* - - -	4½	21
l. to Bromyard 12 m.		
Laysters Hill, *Herefordshire* - - - - -	5	26
Kimbolton - - - -	2	28
Stocktonberry Cross -	2	30
r. to Ludlow 10¼ m.; and to Tenbury by Brimfield-Cross 10.		
Cross the river Lugg.		
* *LEOMINSTER* -	2	32
r. to Ludlow by Portway 11 m.; l. to Hereford 13¼. A mile beyond Leominster, r. to Presteign 13¼ m.		
Cross the Arrow river near Monkland.		
Monkland - - - -	2½	34½

Bridgenorth is seated on the Severn, which divides it into the Upper and Lower Town, and these are joined by a handsome Stone Bridge across the river. The Upper Town is seated on the west bank of the river, the Lower Town on the east bank. Here are two Churches, and a Free School that maintains and sends 18 scholars to the University of Oxford. The streets are broad and paved; the town was formerly fortified with walls, and had a castle, which is now in ruins. It sends two members to Parliament, and is a place of considerable trade, both by land and water.

Milson. A mile and a half beyond, Kinlet Hall, W. C. Child, Esq.

Leominster is seated on the river Lug, and is noted for its fine Wool. Its trade likewise consists of Gloves, Leather, Hats, &c.

Monkland. Two miles beyond, on *r*, Burton Court, J. Brewster, Esq.

2¾ m. farther, r. to Pembridge 2¾ m.; l. to Hereford 12¼.		
Great Delwyn - - -	3½	38
Division of the Road -	2¼	40¾
l. to Weobly ¼ m. Bridgenorth to **WEOBLY** *41½ m.*		
A little farther, r. to Kington 8¼ m.		
Sarnsfield - - - - -	1¼	42
l. to Hereford 12¼ m.; a little farther, r. to Kington 7½ m.		
Kinnersley - - - - -	1¾	43¾
Near Willersley, r. to Kington 7 m.; l. to Hereford 13¼.		
Willersley - - - - -	3¾	47½
Winforton - - - - -	1	48½
Whitney - - - - -	2	50½

Cross the river Wye.

Clifford - - - - - -	2½	52¾
* *HAY, Brecknockshire*	2½	55
* *BRECON, p. 120* -	15½	70½

Great Delwyn. On *l*, Henwood, Lacon Lambe, Esq.; and a mile farther, on *r*, Newton, Thos. Phillips, Esq.

Sarnsfield. On *r*, Sarnsfield Court, J. Webb Weston, Esq.

Kinnersley. Kinnersley Castle, Leonard Parkinson, Esq.

Whitney. Whitney Court, Mrs. Dew.

Clifford. The Ruins of a Castle, which gave name to the Lords Clifford, afterwards Earls of Cumberland. See page 120.

Hay. The Castle, Richard Wellington, Esq.

BRIDGENORTH to BRECON, by CLEOBURY MORTIMER, TENBURY, KINGTON, and HAY, with Branches to PRESTEIGN and NEW RADNOR.

* *To TENBURY, Worcestershire, p. 321* -	—	21
l. to Bromyard 12 m.; to Leominster 11.		
Burford, *Shropshire* -	1	22
Little Hereford, *Herefordshire* - - - -	1¾	23¾
Cross the Kington canal.		
Brimfield Cross - -	1¼	25
r. to Ludlow 5 m.		
Brimfield - - - - -	¾	25¾
l. to Leominster by Ashton 7 m.; turn to the r, and a little farther, r. to Ludlow 5.		
Orleton - - - - - -	2	27¾
Division of the Road -	¾	28½
r. to Ludlow 6 m.; l. to Leominster 5.		
Cockgate - - - - -	2¼	30¾
Mortimer's Cross - -	2½	33¼
l. to Leominster by Mortimer's Cross Public-House 7¼ m.; r. to Ludlow 11.		
Easthampton - - - -	1	34¼
Byton, *Lane* - - - -	1¾	36

Tenbury is a small town, seated on the south side of the Teme river, over which there is a Stone Bridge. In the year 1770 a great flood threw down the south and middle aisles of the Church, and damaged the Monuments.

Cockgate. Between Cockgate and Mortimer's Cross, on *r*, at Croft, Croft Castle, Somerset Davies, Esq., where may be seen the remains of a Roman Camp: this gentleman has another seat at Wigmore, about two miles farther to the *r*, in the road from Mortimer's Cross to Ludlow, called Wigmore Hall.

Easthampton. Beyond, on *l*, Shobdon Court, William Hanbury, Esq.

l. to Leominster by Shobdon 10 m.; r. to Presteign 4¼; thence to New Radnor (see p. 118) 7¼. Bridgenorth to		
***NEW RADNOR** 48 m.*		
Stansbach - - - - -	1½	37½
Titley - - - - - -	1¼	39¼
Near Kington, r. to Presteign 6 m.		
* *KINGTON, or KINETON, Radnorshire* -	3	42½
r. to New Radnor 6¼ m. Bridgenorth to		
***NEW RADNOR** 49 m.*		
Cross the Arrow river.		

l. to Hereford by Weobly 19¼ m.; by Lyons Hall 20.		
Hargest Bridge - - -	1½	43¼
l. to Willersley 6½ m.; thence to Hay (as p. 322) 7½. Or,		
Knowle - - - - - -	1	44¾
Brilley's Mountain -	3½	48¼
* *HAY, Brecknockshire*	6	54¼
* *BRECON, p. 120* -	15¼	69½

Stansback. On *l*, Stanton Park, James King, Esq.

Titley. On *l*, Titley Court, William Greenby, Esq. Beyond Titley, on *r*, Eywood, Earl of Oxford.

BRIDGENORTH to STOURBRIDGE.

To Broad Oak, *Shropshire* - - - - - -	—	4¾
Groves, *Staffordshire* -	1½	6¼
Enville - - - - - -	2	8¼
Over the Heath to		
Stourton - - - - - -	1¾	10
Cross the Stafford and Worcester canal.		
* *STOURBRIDGE, Worcestershire* - -	2½	12½

BRIGHTHELMSTONE to HASTINGS, through LEWES and BATTLE, (N. M.)

To Falmer, *Sussex* - -	—	4½
Ashcomb, T. G. - -	2½	6½
1¼ *m. farther, l. to East Grinstead by Chailey 19¼ m.*		
* *LEWES, Town Hall*	1¾	8¼
Cross the Ouse river.		
Cliff - - - - - -	½	8¾
r. to Glynd 3 m.; l. to		
Top of the Hill - -	½	9¼
Forward to Uckfield 7¼ m.; to East Grinstead 20; r. to		
Ringmer, T. G. - - -	1	10¼
Ringmer - - - - -	½	10¾
Ringmer Artillery Barracks - - - - -	¾	11½
l. to Cross in Hand over the Broil 9 m.; r. to		
Laughton Pound - -	2½	14¼
Stone Cross - - -	¾	15
Burg Hill - - - -	1¼	16¼
l. to Chittingley 1 m.; to East Hoathly 3; to Uckfield 8.		

Brighthelmstone. About a mile and a half beyond, on *l*, the Barracks for Cavalry.

Falmer. Before, Stanmer Park, Earl of Chichester.

Ashcomb, T. G. On *l*, — Boyce, Esq.

Ringmer, T. G. Beyond, on *l*, Middleham, Rev. J. Constable. At Ringmer Green, on *l*, Col. Blunt. Beyond Ringmer, the Barracks for the Artillery. On *r.* of the road, on the side of the South Downs, see Firle Place, Lord Viscount Gage.

Over the Dicker Common to		
* Horsebridge - - -	3	19¼
l. to Cross in Hand 7½ m.; to Maresfield 15; to Tunbridge Wells 21; a little farther, r. to Hailsham 1½; thence to East Bourne 7. Brighthelmstone to		
HAILSHAM 20¾ m.		
Gardners Street - -	4	23¼
Windmill Hill - - -	1½	24¾
Boreham Street - - -	½	25¼
r. to Watling 1½ m.; to Pevensea 4½.		
Boreham Bridge - -	1	26¼
Standard Hill - - -	1½	27¾
Ninfield, T. G. - - -	1	28¾
r. to Bexhill 4½ m., and thence to Hastings, along the Coast 5½. Brighthelmstone to		
* *HASTINGS* 38¾ *m.*		
l. to Catsfield Green -	1	29¾
A little farther, l. to Battle, the upper road 4 m. Or, forward, the lower road, to		
Battle, T. G. - - -	2½	32¼

l. to Battle ½ m. Brighthelmstone to

* *BATTLE* 32¾ *m.*		
Ore - - - - - - -	5	37¼
* *HASTINGS, Swan* -	2¼	39½

Horsebridge. On *l*, the Broad, Jerem. Mason, Esq.

Gardners Street. On *r*, Herstmonceux Park, Thos. Read Kemp, Esq., and the fine Ruins of the old Castle.

Windmill Hill. E. J. Curteis, Esq.

Boreham Bridge. Beyond, on *l*, the road to Ashburnham Park, Earl of Ashburnham, through which his private road extends six miles to the Tunbridge road. See p. 14.

Catsfield Green. On *r*, Catsfield Place, Wm. Markwick, Esq.; and a little farther, on *l*, Park Gate, Rev. Thos. Fuller, Esq.; and Battle Abbey and Park, Dowager Lady Webster.

Battle. For the Seats between Battle and Hastings, see p. 15.

BRIGHTHELMSTONE to MARGATE, by LEWES, CRANBROOK, SMARDEN, and CANTERBURY, (N. M.)

To Ringmer, *Sussex, p. 323* - - - - -	—	10¾
About ½ m. farther, r. by Ringmer Barracks to Battle 22 m.		
l., over the Broil to		
Short Gate, T. G. - -	3	13¾
Cross Roads - - -	1¼	15
l. to Uckfield 4 m.; r. to East Hoathly 1¼; to Horsebridge 7; to East Bourne 15.		
Easton's Green - - -	1	16
Before Black Boys, l. to Framfield 2 m.; to Uckfield 3½.		
Black Boys - - - - -	1½	17½
Black Boys, T. G. - -	½	18
l. to Framfield 2 m.; to Uckfield 4.		

Short Gate. Beyond, on *r*, Halland Park, the residence of the old Duke of Newcastle. The house has been pulled down, and the Park, which was very extensive, is converted into Farms. It is now the property of the Earl of Chichester.

Black Boys. Two miles beyond, at a distance, Gate House, J. A. Dalrymple, Esq.

Division of the Road -	1½	19½
l. to Mayfield 5½ *m.; to Tunbridge Wells* 14; *r. to*		
Cross in Hand, T. G. -	¾	20¼
About ½ *m. farther, r. to Horsebridge* 7 *m.; to East Bourn* 15.		
Heathfield Tower Hill	1¾	22
¼ *m. farther, r. to Heathfield* 1 *m.; to Battle* 12.		
Milkhurst Toll - - -	2½	24½
About a mile farther, l. to Wadhurst 7 *m.; to Tunbridge Wells* 13; *to Ticehurst* 7.		
Burwash Wheel - -	1½	26
r. to Rose Hill and to Brightling 3 *m.*		
Burwash - - - -	2	28
Etchingham - - -	2½	30½
Cross the Rother river.		
Hurst Green, T. G. -	1½	32
r. to Robertsbridge 2½ *m.; to Battle* 8¼; *to Hastings* 16½. *About* ½ *m. farther, l. to Lamberhurst* 7 *m.; to Tunbridge* 17; *to Tunbridge Wells* 13; *to London* 47¾. *See p.* 12.		
King's Hill, T. G. - -	1	33
Rother River - - -	¼	33¼
Cross the river and enter Kent.		
Direction Post, *Kent* -	¾	34
l. to Cranbrook; r. to		
*Hawkhurst - - - -	¾	34¾
Highgate - - - -	¾	35½
r. to Rye 15½ *m.; l. to Tunbridge* 17½.		
Hartley Street - - -	2½	38
l. to Goudhurst 3½ *m.; r. to*		
CRANBROOK - -	2	40
Wilsley Green - - -	1	41
A little farther, l. to Goudhurst 4¾ *m.; forward to Maidstone* 12½; *r. to*		
Milkhouse Street - -	¾	41¾
r. to Tenterden 7¼ *m.*		
Three Chimnies - -	2½	44¼
Bidenden - - - -	1½	45¾
Standen - - - - -	1	46¾
Near Smarden, cross the Beult river		

Heathfield Tower Hill. A fine view of Heathfield Park, Francis Newbery, Esq. From the Tower, built by Mr. Newbery, in honour of the late Lord Heathfield, the gallant defender of Gibraltar, who formerly possessed Heathfield Park, is a most rich, beautiful, and extensive view, as well over the sea as the surrounding country. The ride from hence to Burwash is singularly beautiful, as indeed is most of the scenery of this part of Sussex, so little known. At Cade Street, Heathfield, is a Pedestal, with a suitable inscription, erected near the spot where the notorious rebel Jack Cade was killed. This insurrection took place in the year 1450, in the reign of Henry VI.; which, under a leader of higher rank and greater honour, might have produced a revolution. Jack Cade, otherwise called John Amend-all, was discovered in a garden, near this place, by Alexander Iden, Esq., then Sheriff of Kent, and, making some resistance, was killed. His body was brought to London; a reward of 1000 marks having been offered, by proclamation, to any person who brought him in, dead or alive; and his head was fixed upon London Bridge.

Hawkhurst. On *r*, Elford, Samuel Boys, Esq.; Lillesden, John Osborne, Esq.; and an ancient building, called Hall House, Mrs. Jennings.

Highgate. Between Highgate and Hartley Street, on *r*, Alwaters, J. D. Mercer, Esq.

Cranbrook. Near, on *r*, Swift's Place, Major Austin. Cranbrook is the place where the first Woollen Manufactory was erected by those Flemings, who were encouraged to settle here by Edward III.; but that trade has, long since, been suffered to decay. In the reign of Queen Elizabeth, a beacon was set up at this place.

SMARDEN	2½	49¼
Pluckley, *Church*	4	53¼
Little Chart	1	54¼
Charing, *Church*	2¼	56½
r. to Ashford 7 m.; l. to Maidstone 13¾.		
Pearfield Green	4¼	60¾
r. to Ashford 8 m.		
Ramsonlees	½	61¼
Sheldwich	2	63¼
Canterbury Road	2¼	65½
Forward to Feversham ½ m.; l. to Rochester 16½; r. to		
Boughton Street	2¾	68¼
*CANTERBURY, p. 3	6	74¼
**MARGATE, p. 4 & 5*	16	90¼
OR,		
To Pearfield Green, *Kent, above*	—	60¾
r. to Shottenden Thorn	2¼	63
Chilham	1¾	64¾
r. to Ashford 8 m.; l. to Feversham 7¼.		
Cross the river Stour.		
Shamford Street	2	66¼
Wincheap Street, *entrance of*	3½	70½
*CANTERBURY	1	71½
**MARGATE, p. 4 & 5*	16	87½

Pluckley. On *r*, Surrenden, Sir Edw. Dering, Bart.

Little Chart. On *r*, Cole Hill, P. Darell, Esq.

Charing. On *r*, Pett Place, George Sayer, Esq.

Sheldwick. On *r*, Lees Court, Lord Sondes.

Boughton Street. On *l*, Nash Court, late — Hawkins, Esq.

BRIGHTHELMSTONE to RYE, by LEWES and BATTLE, continued to NEW ROMNEY and HYTHE, (M. M.)

To Battle, T. G. *Sussex, p. 324*	—	32¼
r. to Hastings 7¼ m.; l. to		
**BATTLE*	½	32¾
Wartlington	2	34¾
Just before Vine Hall	1	35¾
l. to Tunbridge 23 m.; r. to		
Cripp's Corner, T. G.	1½	37¼
**RYE, Strand Gate, p. 12*	10½	47¾
Playdon, T. G.	1¼	48¾
A little farther, l. to Tunbridge by Beckley and Flimwell 31½ m.		
Scot's Flat, *Sluice*	1	49¾
Cross the Rother River.		
Direction Post	½	50¼
r. to Lydd by Sea Side; l. to		
Kent Ditch, *Kent*	1½	51¾
l. to Direction Post	1¾	53½
l. to Appledore and to Tenterden; r. to		
Direction Post	½	54
l. to Brookland; r. to		
Division of the Road	1¼	55¼
r. to Lydd Church 3¾ m. Brighthelmstone to LYDD 59 m.		
l. to Old Romney	2½	58
l. to Appledore 6¼ m.		
**NEW ROMNEY*, M. H.	2	60
☞ *To New Romney by Lydd, from the Division of the Road above, is by admeasurement 2¾ miles farther.*		
Dymchurch, *opposite the Church*	4	64
**HYTHE*	5	69

Dymchurch. Between Dymchurch and Hythe, on a Hill, at a distance, see Lyme Church and Castle.

BRIGHTHELMSTONE to TUNBRIDGE WELLS and TUNBRIDGE, by Lewes and Uckfield, continued to MAIDSTONE and ROCHESTER.

* *To LEWES, Sussex, p.* 328 - - - -	—	8¼
Cross the river Ouse.		
Cliff - - - - - - -	½	8¾
r. to Glynd 3 *m.; l. to*		
Top of the Hill - -	½	9¼
r. to Ringmer 1½ *m.*		
Horstead - - - - -	5½	14¾
About a mile farther, r. to Hailsham 12 *m.*		
* Uckfield - - - -	2	16¾
¾ *m. farther, l. to Maresfield* 1¼ *m.; thence to East Grinstead* 11; *forward to*		
Cooper's Green, *Buxted*	1¼	18
l. to Maresfield Cross 1 *m.; r. to Cross in Hand,* T. G. 6¼.		
Handell Gate - - -	2	20
Crowborough Gate -	3	23
Crowborough Mill -	1	24
Boxes Gate - - - -	¾	24¾
Boars Head Street - -	1	25¾
Hamsell Bridge, T. G. -	1¼	27
Eridge Green - - -	1½	28½
*Tunbridge Wells, *Kent*	2½	31
r. to Hastings by Frant 29½ *m.; to Burwash* 15¼.		
Nonsuch Green - -	2¼	33¼
Southborough - - -	½	33¾
Near the Medway river, r. to Lamberhurst 9 *m.; thence to Rye* 23 *m.*		
Cross the Medway river.		
* *TUNBRIDGE* - -	3	36¾
l. to Seven Oaks 6½ *m.*		
Hadlow - - - - -	4	40¾
Goose Green - - -	1	41¾
Rotling Hall - - -	1¼	43
Mereworth Cross - -	1	44
Wateringbury - - -	1½	45½
r. to Lamberhurst 12 *m.*		
Teston - - - - - -	1	46½
Beyond Teston, r. to Lamberkurst and to Goudhurst.		
Barming - - - -	1	47½
Barming Cross - - -	½	48
The Bower - - - -	2	50
l. to Westerham 22 *m.; to Farningham* 17.		
Cross the Medway river.		
* *MAIDSTONE* - -	½	50½
r. to Ashford 20¾ *m.; to Key Street* 9¾; *thence to Canterbury* 17¼.		
Boxley Hill - - - -	4	54½
The Bell - - - -	½	55
* ROCHESTER - -	4	59

Cliff. Three miles beyond, on *r*, Plashet Park, Lord Gage.

Horstead. On *l*, Horstead Place, Ewan Law, Esq.

Uckfield. On *l*, the Rocks, R. T. Streatfield, Esq.

Cooper's Green. On *r*, near Buxted, Buxted Place, Cecil Jenkinson, Esq.

Crowborough Gate. On *l*, Warren Hall, Sir George Biggins, Bart.

Crowborough Mill. Near, on *l*, Hanover Hall, Lord Boyne.

Eridge Green. On *r*, Eridge Place, Earl of Abergavenny.

Southborough. Beyond, on *l*, Old Bounds, Marq. of Lansdown; and New Bounds, John Anson, Esq.

Goose Green. On *l*, Oxenhoath, Sir William Geary, Bart.

Rotling Hall. Between Rotling Hall and Mereworth Cross, on *r*, Roydon Hall, Sir Wm. Twysden, Bart.

Mereworth Cross. On *r*, Mereworth Castle, Lord le Despencer.

Wateringbury. Near, on *l*, Wateringbury Place, the late Sir Charles Style, Bart.

Teston. Beyond, on *l*, Teston House, Lord Barham.

Barming Cross. On *r*, Court Lodge, John Amherst, Esq. Between Barming Cross and the Bower, on *l*, T. Whitaker, Esq.

Maidstone. On *r*, the Mote, Lord Romney. Two miles beyond Maidstone on *r*, the Abbey, Lady Austen.

Boxley Hill. On *l*, Kitt's Cot House, a great antiquity.

BRISTOL to AXMINSTER, by SHEPTON MALLET, ILCHESTER, and CREWKERNE, with Branches to WEYMOUTH, BRIDPORT, and CHARD.

To Whitchurch, *Somersetshire*	—	4
PENSFORD	2½	6½
* Clutton, *Golden Heart*	3¼	9¾
Temple Cloud, *Temple Inn*	½	10¼
A mile farther, l. to Bath and to Frome.		
Farrington Gurney	1¾	12
r. to Wells 7½ m.		
Stone Easton	1½	13½
* Old Down Inn	1¾	15
l. to Bath by Radstoke 12 m.; r. over Mendip Hills to Wells 5¾; thence to Glastonbury, to Bridgewater, to Taunton, &c. See p. 86.		
Gurney Slade	1	16
On the Mendip Hills, l. to Frome 12 m.		
* *SHEPTON MALLET*	3½	19½
r. to Wells 5 m.; to Glastonbury, &c. See p. 61 & 62. l. to Frome 12 m.; to Bruton 7; to Castle Cary 7; to Sherborne 17; thence to Dorchester and to Weymouth. See p. 306. Bristol to		
* *WEYMOUTH* 62¾ *m.*		
* *ILCHESTER, p.* 287	14¾	34¼
* *CREWKERNE, p.* 287	10¾	45
l. to Yeovil by East Chinnock 9¾ m.; to Lyme Regis by Wayford 16; to Bridport by Beaminster 13¾. See p. 287. Bristol to		
* *BRIDPORT* 58½ *m.*		
r. to Ilminster 8 m.		
White Down	3	48
r. to Chard 5 m. Bristol to		
* *CHARD* 53 *m.*		
White Gate	3½	51½
Titherley, *Dorsetshire*	3	54½
Weecroft Bridge	1½	56
Cross the Axe river.		
* *AXMINSTER, Devonshire*	2½	58½

Pensford. On *r*, between Pensford and Clutton, at Knighton Sutton, Sutton Court, a very ancient mansion, Sir Henry Strachey, Bart.; and half a mile farther, on *r*, at Stowey, Lady Jones.

Stone Easton. Stone Easton House, Sir John Cox Hippesley, Bart.

Crewkerne. On *r*, Hinton St. George, Earl Poulett.

BRISTOL to BIRMINGHAM, by GLOCESTER, TEWKESBURY, WORCESTER, DROITWICH, and BROMESGROVE, MAIL COACH ROAD; continued to SHEFFIELD, by SUTTON COLEFIELD, LICHFIELD, BURTON UPON TRENT, DERBY, and CHESTERFIELD, MAIL COACH ROAD, (N. M.)

To Horfield, *Glocestershire*	—	2½
Filton	1¾	4¼
Almondsbury	3	7¼

Horfield. On *r*, Stoke Gifford Park, Duke of Beaufort.

Filton. On *l*, Pen Park, — Barnsley, Esq.

Almondsbury. Within a mile, on *l*, Knowl Park, S. Worrall, Esq. Beyond Almondsbury, on *l*, a most beautiful view of the Severn at a distance, and the Hills beyond.

Rudgway - - - -	1¾	9
l. to Aust Passage Inn 5 *m.*		
Alvaston - - - - -	¾	9¾
r. to Chipping Sodbury 7¾ *m.*		
☞ About a mile farther the Mail Coach turns off on *l.* and passes through Thornbury; but the traveller in a chaise, &c. will go forward.		
From Alvaston to Thornbury is 2½ *m. Bristol to*		
THORNBURY 12¼ *m.*		
Falfield - - - - -	4¾	14½
Stone - - - - -	1½	16
* Newport - - - -	1¾	17¾
Berkeley Heath, *Bell* -	1¼	19
l. to Berkeley 1½ *m.; and thence to Thornbury by Rockhampton* 8.		
A mile farther, r. to Dursley 2½ *m. Bristol to*		
* *DURSLEY* 22½ *m.*		
* Cambridge Inn - -	4	23
r. to Dursley 3 *m.* ½ *m. farther, r. to Stroud by Frocester* 8½ *m; to Minching Hampton* 9½.		
Church End, T. G. - -	2½	25¼
r. to Bath 27½ *m.*		
* GLOCESTER, *as p.* 289 - - - -	9½	34½
* *TEWKESBURY, p.* 291 - - - -	11	45½
☞ *Here you may turn on r. to Birmingham through Evesham* 43 *m., p.* 291, 292; *to Nottingham by Evesham, p.* 302, 303. *By turning to the above pages you may direct your route from Bristol to a great variety of places.*		
* WORCESTER, *Worcestershire, p.* 114 -	16½	61½
* *DROITWICH, p.* 114	6½	68
Ashwood Green - -	1½	69½
Upton Warren - - -	1½	71½
* *BROMESGROVE* -	3¼	74½
l. to Kidderminster 9 *m.; to Stourbridge by Hagley* 9½; *r. to Alcester* 13½. *A mile and* ¼ *beyond Kid-*		

Rudgway. On *r*, Tockington, Sam. P. Peach, Esq.

Alvaston. On *l*, Edw. Watkins, Esq. A mile and a quarter beyond Alvaston, on *l*, Grovesend, Nathaniel Crowther, Esq. Between Alvaston and Falfield, on *l*, at Thornbury, the Castle, Henry Howard, Esq.

Falfield. Near, on *r*, Tortworth Park, Lord Ducie.

Berkeley Heath. On *l*, at Berkeley, the Castle, Earl Berkeley.

Cambridge Inn. Within a mile, on *l*, Gossington Hall, Henry Jones, Esq.

Church End. For the Seats between Church End, T. G., and Glocester, see page 289, and as far as Droitwich, see the pages referred to in the Roads.

Glocester. See page 289.

Tewkesbury. See page 97.

Worcester. See page 117.

Droitwich. On *l*, Westwood Park, Sir Herbert Packington, Bart. Droitwich is seated on the Salwarp river, and is of great note for its Salt-pits, from which is made fine White Salt. The salt works were known to the Romans, and under the Saxons gave name to the surrounding country. They brought in a considerable revenue to the Crown, even before the conquest. Droitwich was very populous in the time of William the Conqueror.

Upton Warren. Between Upton Warren and Bromesgrove, on *l*, Grafton Hall, Earl of Shrewsbury.

Bromesgrove. On *l*, Lady Mostyn.

derminster, l. to Dudley by Hales Owen 9¾ m.		
Lickey Hill - - - - -	4¼	79
Northfield - - - - -	2¼	81¼
r. to Alcester 17¼ m.; l. to Dudley 9.		
Selly Oak - - - - -	2	83¼
Cross the Stratford on Avon canal.		
Bourn Bridge - - -	½	84¼
Cross the Bourn brook.		
* *BIRMINGHAM, Welch Cross, Warwick* - - - - - -	3¼	87½
r. to Alcester 19¼ m.; to Stratford on Avon 23¼; to Warwick 20¼; to Kenilworth 18¾; to Coventry 17¼; l. to Kidderminster 17¼; to Stourbridge 12¼; to Dudley 10; to Wolverhampton 13¼; to Walsall 8¼.		
Aston Park - - - - -	1½	89
Cross the river Tame.		
Erdington, *entrance of Beyond Erdington, r. to Coventry 16¼ m.; l. to Newport 31¼.*	2½	91½
Maney - - - - - -	2½	94
* *SUTTON COLEFIELD, Market Place* - - - - -	¾	94¾
Barley Mow Inn - -	2¼	97
* LICHFIELD, *Town Hall, Staffordsh. p. 303* - - - - -	6¼	103¾
* *BURTON UPON TRENT, Market Place, p. 303 and 304*	12¼	116
* *DERBY, All Saints Church, Derbysh. p. 304* - - - - - -	11¾	127¾
* *CHESTERFIELD, Church, p. 204, 205*	24¼	152
to Mansfield 12¼ m.; to Worksop 15; l. to Tideswell 16; to Bakewell 13; to Winster 12; and to Matlock 9¼.		
Whittington Common	1½	153½
DRONEFIELD, Church - - - - -	4	157½
Greenhill Common -	2	159½
Healy, T. G. - - - -	2½	162
River Sheff - - - -	¼	162¼
Enter Yorkshire.		
l. to Tideswell 17 m.; and to Chapel-in-le-Frith 20.		
* *SHEFFIELD, Market Place, Yorkshire*	1¾	164

Lickey Hill. On *r*, R. Biddulph, Esq.

Northfield. On *r*, J. C. Jervoise, Esq.

Bourn Bridge. Between Bourn Bridge and Birmingham, on *r*, Moseley Hall, J. Taylor, Esq.; on *l*, Egbaston Hall, Lord Calthorpe.

Aston Park. On *l*, Pleneage Legge, Esq.

Erdington. Erdington Hall, ——.

Sutton Colefield. S. S. Perkins, Esq. On *l.* of Sutton Colefield, Four Oaks Hall, Sir E. C. Hartop, Bart.

For the Seats between Sutton Colefield and Dronefield, see the pages referred to in the Roads.

Whittington Common. Near, the Hill, J. Wilkinson, Esq.

☞ *The Mile-stones on this road (from Birmingham) are numbered from Birmingham to Lichfield; they differ ½ m. from the above admeasurement, as far as Sutton Colefied, and ¼ m. from thence to Lichfield, arising partly from the difference of admeasurement, and partly from the difference of station; thus from Birmingham to Barley Mow Inn, by this admeasurement, is 9½ m.; but the 9th mile stone stands about a ¼ m. farther on the right hand.—From Lichfield the mile-stones are numbered towards Burton, from Derby towards Burton and Chesterfield, and from Sheffield towards Chesterfield.*

BRISTOL to CHESTER, by AUST PASSAGE, CHEPSTOW, MONMOUTH, HEREFORD, LUDLOW, SHREWSBURY, ELLESMERE, and WREXHAM, continued to LIVERPOOL by WOODSIDE FERRY.

To Westbury, *Gloucestershire* - - - -	—	3¾	*Westbury.* Near, on *l*, Cote House, — Wedgwood, Esq.; and farther to the *l*, at King's Weston, Lord De Clifford.
Compton Green Field - *2½ m. farther, l. to the New Passage 1 m.; thence across the Severn to Newport, &c. See p. 87 and 88.*	2¼	7	*Compton Greenfield.* On *r*, Knowle, Samuel Worrall, Esq.
* Aust, *or* Old Passage House Inn - - -	5	12	*Aust Passage.* See Directions for crossing AUST PASSAGE, at p. 107 and 88.
Cross the Severn to			
* Beachley Passage House Inn - - -	1¼	13¼	*Beachley Passage.* Between Beachley Passage House and Chepstow, on *l*, St. Pierre, C. Lewis, Esq.
Junction of the Roads - *r. to Gloucester by Newnham 26½ m.; forward to St. Briavels 5½; thence to Monmouth 6½; or l.*	2¾	16¼	*Chepstow.* Near two miles beyond, on *r*, Piercefield, —— Wells, Esq.; also the Ruins of an Old Castle; on *l*, at Itton, Itton Court, J. Currie, Esq.
Cross the river Wye to			
* *CHEPSTOW, Monmouthshire* - - - *l. to Haverfordwest (see p. 102) 134 m.*	½	16¾	*Monmouth.* Within a mile, on *r*, Troy House, Duke of Beaufort. Monmouth is pleasantly situated on the conflux of the Wye and Munnow. Over the Wye is a very ancient Stone Bridge, and a Gateway, once a barrier against the Welch. Monmouth was formerly defended by a wall and a ditch, and in the centre of the town is a Castle in ruins. Here Henry V. was born, who was called Henry of Monmouth. The town is handsome, and carries on a good trade to Bristol by the Wye. Here are two parish Churches; that called Monk's Church is a very curious structure.
St. Arvans - - - - *l. to Ragland 12 m.; forward to*	2½	19¼	
Trelleck - - - - -	6½	25¾	
* *MONMOUTH* - - *l. to Abergavenny by Dynastow and Tregare 16¾ m.; by Ragland 17; to Uske by Ragland 13; r. to Mitchel Dean by Colford 13; to Ross 10¾.*	5¼	30¾	
Welch Newton, *Herefordshire* - - - -	3½	34¼	
St. Weonard's - - -	4¼	38½	*St. Weonard's.* On *l*, P. R. Myners, Esq. Three miles beyond St. Weonard's, on *l*, The Meends, T. Symonds, Esq.; on *r*, Lyson House, Abr. Whitaker, Esq.
Wormelow Stump Inn	4	42½	*Wormelow Stump Inn.* On *l*, Bryngwin, Capt. Phillips.
Cross in Hand, T. G. - *r. to Ross 10¼ m.*	1¾	44 ¼	
Callow - - - - - *Within ¼ m. of Hereford, l. to Abergavenny 23¼ m.*	¾	45	
Cross the river Wye to			
* HEREFORD - - *r. to Ledbury 15¼ m.; to Worcester 28¼; to Bromyard*	4	49	

14; *l. to Hay* 19½; *l. to Kington by Yazor* 20; *by Weobly* 19¾.

Holmer	1¾	50½
Morton	2½	53¼
Wellington	1¼	54½
Dinmore Hill	2¾	57¼
Hope	1	58¼
Wharton	1¼	59½
Ivington Bridge	1¼	60¾

Cross the Arrow river.

* *LEOMINSTER*	1½	62¼

r. to Bromyard 12 *m.*; *l. to Kington* 14; *to Hay* 23; *to Presteign* 14¼.

Cross the river Lugg.

r. to Tenbury 11 *m.*; *to Ashton* 4; *thence to Brimfield* 3¼; *thence to Ashford Bowdler* 1; *thence to Ludlow* 4. *Or,*

Cross the Kington canal.

Luston	2½	64¾
Road to Orleton	2½	67¼

r. to Tenbury by Orleton and Brimfield Cross 7½ *m.*; *l. to Presteign* 11¼; *to Kington by Easthampton and Titley* 13¼ *m.*

Portway	¾	68
Bilberry	1¼	69½
Overton, *Shropshire*	2	71¼
* *LUDLOW, Ludford Bridge*	2	73½

r. to Cleobury Mortimer 12¾ *m.*; *to Bridgenorth* 19; *l. to Presteign* 17. *Through Ludlow, r. to Much Wenlock* 20¾; *l. thro' Bromfield to Knighton* 17¾.

Bromfield, *Church*	2½	75¾
Onibury	2½	78¼
Newton Green, *Guide Post*	3	81¼

r. to Whettleston ½ *m.*; *l. to Bishop's Castle by Lydbury* 10; *by Basford* 9; *see p.* 138. *Bristol to*

* *BISHOP'S CASTLE* 90½ *m.*		
Fell Hampton	4¼	86

Holmer. On *l*, — Caldecot, Esq.

Morton. J. Keysall, Esq.

Dinmore Hill. Ascending Dinmore Hill, on *l*, Burghope, an ancient mansion, formerly the seat of Sir J. D. Goodyere, Bart., now the property of Lord Selsey; and farther to the *l*, at Dinmore, — Fleming, Esq.

Hope. On *l*, Winsley, T. Berrington, Esq. Quarter of a mile beyond Hope, on *r*, Hampton Court, (built, according to tradition, by Henry IV) Rd. Arkwright, Esq.

Luston. Half a mile beyond, on *r*, Berrington, Lord Rodney.

Overton. On *r*, near Ashford, — Ricketts, Esq.; and Ashford Lodge, — Green, Esq.; on *l*, The Lodge, T. Salway, Esq.; and nearly opposite, The Moor, R. Salway, Esq.

Ludlow. Near, on *l*, Ludford Park, N. L. Charlton, Esq. A little beyond Ludlow is a Bowling Green, whence is a fine prospect, and the Ruins of the Castle, celebrated for being the residence of the Lord Marches of Wales, the death of Prince Arthur, &c. About two miles beyond Ludlow, on *l*, Oakley Park, Lady Clive.

Onibury. On *l*, Stone House, Hon. Mrs. Walpole, sister to the Earl of Powis.

Newton. On *l*, Sibdon Castle, James Fleming Baxter, Esq.

Lydbury. Near, on *l*, in the Walcot Road to Bishop's Castle, Walcot Park, Earl of Powis.

Little Stretton	2¼	86¼	* CHESTER, *Cheshire*, p. 173	20	142
* *CHURCH STRETTON*	1½	89¾	* *LIVERPOOL, Lancashire*, p. 166	17½	159½
r. to Much Wenlock 12¾ m.					
All Stretton	1¼	91			
Lebotwood	2¾	93¾			
Longnor	1	94¾			
Dorington	1½	96¼			
Pulley Common	3¾	100			
* *SHREWSBURY*	2¼	102¼			
* *ELLESMERE*, p. 133	16½	119¼			
* *WREXHAM, Denbighshire*, p. 133 *and* 134	12¼	131½			
* CHESTER, *Cheshire*, p. 281	11¾	143¼			
* *LIVERPOOL, Lancashire*, p. 166	17½	160¾			
OR,					
* *To SHREWSBURY, above*	—	102¾			
* *WHITCHURCH*, p. 133	19¼	122			

☞ *The Ellesmere road is better than the Whitchurch road.*

Church Stretton. On *l*, a large and fertile Hill, called Longmount. On *r*, Caer Cardoc Hill, on the top of which Caractacus had an encampment. On *r*, all the way between Church Stretton and Shrewsbury, you have a fine view of the Wrekin, the highest hill in Shropshire, which is situated about nine miles E. S. E. of Shrewsbury, and you pass between very rude and romantic hills.

Longnor. On *r*, the seat and park of John Corbet, Esq.; opposite, Edward Pemberton, Esq.; and a little beyond, — Cludd, Esq.

Dorington. On *r*, Condover, the late N. O. S. Owen, Esq.; and on *l*, Lyth Hill, which affords a most beautiful ride.

BRISTOL to CHESTER, by GLOCESTER, WORCESTER, KIDDERMINSTER, BRIDGENORTH, SHREWSBURY, and ELLESMERE: OR, by KIDDERMINSTER, WOLVERHAMPTON, NEWPORT, and WHITCHURCH.

* *To* WORCESTER, *Worcestershire*, p. 328 *and* 329	—	61¾	*Worcester.* See page 117.
* *KIDDERMINSTER*, p. 290	14	75¾	*Kidderminster.* See page 127.
* *BRIDGENORTH, Shropshire*, p. 127 *and* 128	13¾	89½	*Bridgenorth.* See page 321.
* *SHREWSBURY*, p. 128	22½	112	*Shrewsbury.* See page 123.
* *ELLESMERE*, p. 133	16½	128½	*Ellesmere* is seated on a lake, or mere, whence its name is derived. The district round it is fertile. When the Ellesmere canal is finished it will have communication with Shrewsbury, Whitchurch, the river Dee, and the Virniew river.
* *WREXHAM, Denbighshire*, p. 133 *and* 134	12¼	140¾	
* CHESTER, *Cheshire*, p. 281	11¾	152¼	

OR,		
* *To* WORCESTER, *Worcestershire, p.* 328 *and* 329 - - -	—	61½
**KIDDERMINSTER, *p.* 290 - - - - -	14	75½
Broadwater - - - - -	1	76½
Whittington, *Staffordshire* - - - - - -	3½	80
* Stewponey - - - -	1½	81½
Prestwood - - - - -	½	82
Seven Stars - - - - -	3	85
r. to Stourbridge 4 m.		
Himley - - - - - -	½	85½
Upper Pen - - - - -	3½	89
* *WOLVERHAMPTON* - - - - - -	2	91
r. to Walsall 7 m.; to Pewkridge 10¼; l. to Bridgenorth 15.		
Cross the Stafford and Worcester canal.		
Tettenhall - - - - -	2½	93½
The Werg - - - - -	1½	95
l. to Shiffnall 9 m.		
Albrighton, *Shropshire*	3½	98½
The Roman Road, *Staffordshire* - -	5½	104
r. to Weston-under-Lizard 4 m.; l. to Shrewsbury 21¼; forward to		
Parney Corner - - - -	2	106
Woodcot, *Shropshire* -	1½	107½
Chetwynd Aston - -	1½	109
* *NEWPORT* - - -	1	110
* *WHITCHURCH, p.* 171 *and* 172 - - - -	21	131
*CHESTER, *Cheshire, p.* 173 - - - - -	20	151
OR,		
To Tettenhall, *Stafford, as in the adjoining col.*	—	93½
Codsall - - - - - -	3	96½
* Ivetsey Bank - - -	5	101½
* *NEWPORT, Shropshire, p.* 171 - - *&c. as above.*	8	109½

Stewponey. Beyond Stewponey, on *l.*, Hon. Edw. Foley.

Seven Stars. A mile before, on *r.*, Summer Hill, — Freeman, Esq.

Himley. On *r.*, Himley Hall, Visc. Dudley and Ward. Between Himley and Upper Pen, Lloyd House, J. Marsh, Esq.

The Roman Road. On *r.*, near Weston-under-Lizard, Weston Park, Lord Bradford.

BRISTOL to CONGLETON, by GLOCESTER, WORCESTER, KIDDERMINSTER, WOLVERHAMPTON, STAFFORD, and NEWCASTLE-UNDER-LINE, continued to MANCHESTER, by WILMSLOW, N. M., with Branches to LIVERPOOL, by NORTHWICH, and WARRINGTON, and by KNUTSFORD, and WARRINGTON.

To GLOCESTER, *Glocestershire, p.* 329 -	—	34½
**KIDDERMINSTER, *Worcestersh. p.* 289 *and* 290 - - - - -	39½	74
☞ *Or to Kidderminster by Tewkesbury (see above) 75¾ m.*		
* *WOLVERHAMPTON, Staffordshire, above* - - - - -	15½	89½

Kidderminster is an ancient town, seated on the Stour, and is the principal manufacturing place in the county. It is the first market in England for Carpets. See page 127.

Wolverhampton is a large and populous town; its chief manufactures consist of Locks, Hinges, Buckles, Corkscrews, and Japanned Ware. See page 171.

Cross the canal.		
Gosbrook Mill - - -	1¼	91
Ford Houses - - - -	2	93
Cross the canal three times.		
Staniforth - - - - -	2¾	95¾
Spread Eagle - - -	1¾	97½
r. to Coventry 35¼ m.; l. to Ivetsey Bank 5.		
**PENKRIDGE, Church*	2½	100
Cross the river Penk.		
Dunston, *Chapel* - -	2½	102½
Rowley, T. G. - - - -	2¾	105
Near Stafford, r. to Lichfield by Rugeley 17¼ m.; l. to Newport 13.		
Cross the Sow river.		
**STAFFORD, Church*	1	106
Through Stafford, r. to Sandon 5 m.; l. to Eccleshall 7.		
Yarley - - - - - -	4	110
Walton - - - - - -	2¼	112¼
Cross the Grand Trunk canal and the river Trent.		
**STONE, Market Place*	½	113¼
r. to Cheadle 10 m.; to Leek 16½.		
Cross the Grand Trunk canal, and 1¼ m. farther, cross the river Trent.		
Darlaston - - - - -	1½	114¾
*Talk on the Hill, *Chapel, as p. 161 & 162*	12½	127
l. to Lawton Gate 1¾ m.; thence to Warrington by Northwich 28¼; see p. 163 and 164: Or, to Warrington by Holmes Chapel and Knutsford 28¼; see p. 164; thence to Liverpool 17¾, as p. 163. Bristol to		
**LIVERPOOL, Lancashire, 174½ m.*		
* *CONGLETON, Church, Cheshire, p. 162* - - - - - -	7½	134½
r. to Leek 9½ m.; to Buxton 16.		
Cross the river Dane.		
Beyond Congleton, T. G., r. to Macclesfield 8 m.		
Morton, *Davenport Arms* - - - - - -	3½	138½
Siddington, T. G. - -	1	139½
Division of the Road -	2¾	142
r. to Macclesfield 5 m.; l. to. Chelford 1¼, thence to Liverpool by Knutsford and Warrington 34¼; see p. 162 and 163. Bristol to		
**LIVERPOOL, Lancashire, 178½ m.*		
Aldany, *Church* - -	1½	143½
* *MANCHESTER,* M. H. *Lancash. p. 167*	16	159½

Ford Houses. On *r*, near the seventh Mile-stone, L. Clutterbuck, Esq.

Rowley, T. G. Beyond, on *l*, —Cornes, Esq.

Darlaston. On *r*. Mayford Hall, Wm. Jervis, Esq.; and on *l*, near the one Mile-stone, Darlaston Hall, John Jervis, Esq.

For the other Seats see the pages referred to in the Road.

BRISTOL to DURSLEY, by WOTTON UNDER EDGE, continued to GLOCESTER, by CAMBRIDGE INN.

To Stapleton, *Glocestershire* - - - - -	—	2
Hambrook - - - -	3	5
Half a mile before Iron Acton, l. to Aust Passage 9 m.		
Iron Acton - - - -	4	9
r. to Sodbury 3¼ m.		

Stapleton. Beyond, on *l*, Stoke Gifford Park, Duke of Beaufort.

Hambrook. Near, on *r*, Frenchay, Edw. Harford, Esq.

Mudge Down	1	10	
r. to Wickwar 3¼ m. Bristol to			
WICKWAR 13¼ *m.*			
Rangesworth	¾	10¾	
Long Cross	3¼	14	
Woodend	1	15	
A mile farther, r. to Wickwar 2¼ m.			
* *WOTTON UNDER EDGE*	5	20	
Beyond Wotton, r. to Minching Hampton 9½ m. Bristol to			
**MINCHING HAMPTON* 29½ *m.*			

Westridge Inn	1¼	21¼
* *DURSLEY*	1¾	23
Cam	1¼	24¼
* Cambridge Inn	2¼	26½
*GLOCESTER, *p.* 329	11½	38

Woodend. — Mathews, Esq. Beyond Woodend, on *l*, Tortworth Court, Lord Ducie.

Wotton under Edge. On *l*, Bradley House, Thos. Nelmes, Esq.

Dursley. On *l*, at Kingshill, Thomas Parnell, Esq.; and farther, on *l*, at Stinchcomb, Peer's Court, Edward Hoskins, Esq.

BRISTOL to EXETER, by PAWLET, BRIDGEWATER, and TAUNTON, with a Branch to AXBRIDGE.

To Bedminster, *Somersetshire*	—	1½
Beyond Bedminster, l. to West Harptree.		
Red Hill	7½	9
Perry Bridge	1½	10½
Cross the Yeo river.		
* Langford	1½	12
Churchill	1¼	13¼
Sydcot	1¾	15
* Cross	1¾	16¾
l. to Axbridge ¾ m. Bristol to		
AXBRIDGE 17½ *m.*		
Weare	1	17¾
* *BRIDGEWATER*, *p.* 287	16	33¾
r. to Nether Stowey 8 m.; l. to		
North Petherton	3¼	37
Monkton	4	41
Cross the river Tone.		
Bath Pool	2½	43½
¼ mile farther, l. to Somerton 17 m.; and to Ilminster 11.		
* *TAUNTON*	1¾	45¼
* EXETER, *Devonsh. p.* 86	31	76¼

☞ *Eighteen miles post are charged from Bristol to Cross, and eighteen more from Cross to Bridgewater.*

Bedminster. Half a mile beyond, on *r*, about a mile from the road, Sir John Hugh Smith, Bart. Three miles and a half beyond Bedminster, on *r*, Barrow Court, Thomas Andrews, Esq.

Red Hill. A mile before, on *l*, about half a mile from the road, Butcombe Court, John Savery, Esq.

Langford. Near, on *l*, Langford Court, Right Hon. Hiley Addington.

Sydcot. On *l*, Thos. Power, Esq.; half a mile farther, on *r*, at Winscombe, Francis Edw. Whalley, Esq.

Monkton. Walford House, H. W. Sandford, Esq.; and half a mile farther, Court House, M. Brickdale, Esq., and Rev. Dr. Crossman.

BRISTOL to NORWICH, by SODBURY, MALMESBURY, HIGHWORTH, OXFORD, AYLESBURY, DUNSTABLE, HITCHIN, BALDOCK, ROYSTON, CAMBRIDGE, NEWMARKET, and THETFORD.

To Lower Easton, *Gloucestershire* - - -	—	2½	*Lower Easton.* Near, on *l*, Stapleton House, Isaac Elton, Esq. Beyond Lower Easton, on *l*, Stoke Gifford Park, Duke of Beaufort. Between Easton and Nibley, on *l*, at Cleeve Hill, John Gordon, Esq., and H. Smith, Esq.
1¼ m. farther, r. to Mangotsfield 1½ m; thence to Pucclechurch 2½; thence to Hinton 2; thence to Toll Down House 1; thence to Tormanton 2½; thence to Acton Turvil 2½: in all 16 m. Or,			
Nibley - - - - - -	6¾	9¼	*Old Sodbury.* On *l*, at Little Sodbury, Winscombe, Hen. Hartley, Esq.
l. to Aust Passage 11 m.			
Yate - - - - - -	1	10¼	
* *CHIPPING SODBURY* - - - -	1	11¼	*Cross Hands Inn.* On *r*, Doddington Park, Christ. Codrington, Esq.
l. to Wickwar 4 m.			
Old Sodbury - - -	2¾	14	*Acton Turvil.* On *l*, Badmington Park, Duke of Beaufort.
* Cross Hands Inn -	1	15	
r. to Bath 11 m.; to Chippenham 12½; l. to Minching Hampton 13; to Stroud 15½; to Gloucester by Nympsfield 27½; to Dunkirk 3½, thence to Cirencester (as p. 298) 17½. Bristol to			*Lackington.* Between Lackington and Foxley, on *l*, near Sherstow, Pinkney House, E. Creswell, Esq.
* *CIRENCESTER* 35¾ *m.*			*Foxley.* Near, on *r*, Foxley House, Lord Holland; and on *l*, near Eastern Gray, — Hodges, Esq.
Acton Turvil - - -	3	18	*Malmesbury* is seated on a hill almost surrounded by the Avon, over which it has six Bridges. In the Church, which was formerly an Abbey Church, is a Monument of King Arthur, who was buried under the High Altar. Here is a considerable Woollen Manufacture.
r. to Chippenham 9¾ m.			
Lackington, *Wilts* - -	1¾	19¾	
A little farther, l. to Malmesbury by Sherston and Eastern Gray; r. to			
Foxley - - - - -	4½	24¼	
* *MALMESBURY* -	2½	26¾	
l. to Tetbury 4¼ m.; to Cirencester 11½; r. to Chippenham 9½; forward, by Cricklade to			
HIGHWORTH, p. 107	19¾	46½	*Farringdon.* A mile and a half beyond, on *r*, Wadley House, G. Pye, Esq. Between Farringdon and Pusey Furze, on *r*, at Carswell, Castle Surley, Henry Southby, Esq.; and on *l*, at Buckland, Sir John Throckmorton, Bart.
Or by Purton Street to Cold Harbour Inn 14¾ m., see p. 108; *thence to Highworth 3¾: in all* 18 *m.*			
* *FARRINGDON, Berks, p.* 107 - -	6¼	52¾	
l. to Burford 12 m.; to Lechlade 5¼; r. to Wantage 8.			

Pusey Furze - - -	4¾	57½
* Kingston Inn - -	3¼	60¾
Fifield - - - - -	1½	62
Tubney - - - - -	¾	62¾
A little farther, r. to Abingdon 4 m.; and to Oxford 7; l. to		
Besselsleigh - - - -	2¼	65
Botley - - - - -	3¾	68¾
l. to Witney 9½ m.		
Cross the Isis river and enter Oxfordshire.		
* OXFORD - - -	1¾	70½
r. to Abingdon 6½ m.; l. to Woodstock 8; to Deddington 16; to Brackley 20¾; to Bicester 13.		
Cross the Charwell river.		
St. Clement's, T. G. -	½	71
r. to Henley 22½ m.		
A little farther, r. to Wheatley by Shotover Hill 5¼ m.		
Headington, *Catherine Wheel* - - - -	1½	72½
* Wheatley, P. O. - -	3½	76
r. to Oxford by Shotover Hill 6 m.		
Wheatley Bridge - -	1	77
A little farther, forward to the Three Pigeons 2¾ m.; thence to Thame 3¾: in all 6½ m. from Wheatley Bridge: Or,		
l. to Albury - - -	2½	79½
North Weston - - -	2¾	81¼
* *THAME* - - - -	1¾	83½
r. to High Wycombe by Stoken Church 15½ m.		
Cross the river Thame and enter Buckinghamshire.		
**AYLESBURY, Bucks,* *p.* 129 - - - -	9¾	93¼
l. to Buckingham 17¾ m.; r. to Wendover 5; forward to		
Aston Clinton - - -	4	97¼
Wendover Canal - -	1¼	98½
¼ m. farther, r. to Tring 1 m. Bristol to		
* *TRING, Herts,* 100¼ *m.*		

Pusey Furze. On *r*, Pusey House, Hon. Philip Pusey.

Kingston Inn. On *r*, W. Walker, Esq.

Fifield. On *l*, Fifield House, late B. Byam, Esq.

☞ OXFORD. *Several parts of the adjoining road from Oxford to Cambridge being very indifferent, the following road, which is much used by the students, may not be unworthy of the traveller's attention. From Oxford to* * HIGH WYCOMBE *(see page 111)* 25 *m.; thence to* * ST. ALBAN'S *(see the Cross Road entitled Reading to Ware)* 26½ *m.; thence to* * *Welwyn* 9 *m.; thence to* * BALDOCK *(see page* 179*)* 12¾ *m.; thence to* * CAMBRIDGE *(see page* 339*)* 21¼ *m.; making the whole distance from Oxford to Cambridge to be* 94½ *m., being a circuitous route of* 14 *miles; but the roads are good, and passable at all seasons of the year.*

Headington. Col. G. Lloyd; and Headington House, Mrs. Jones. Beyond, on *r*, between the 50th and 49th Mile-stone from London, Shotover House, Geo. Schutz, Esq.

Wheatley. On *l*, at Waterperry, John Barnabas Curzon, Esq.; and beyond it, on *l*, Holton House and Park, — Biscoe, Esq.

Wheatley Bridge. Beyond, on *l*, at Waterstock, Waterstock House, late Sir Wm. Henry Ashurst, Knt.

Three Pigeons. On *r*, at Great Haseley, Hon. Andrew Foley. Beyond the Three Pigeons, on *l*, Ricot Park, Earl of Abingdon.

Thame. On *r*, Thame Park, — Wickham, Esq.

Tring. On *r*, Tring Park, Sir Drummond Smith, Bart.; and on *l*, the Grove, Mrs. Seare.

l. to The Grand Junction Canal - - -	3	101½
Beacon Hill - - - -	2¾	104¼
Ouzell River - - -	1¾	106
Enter Bedfordshire.		
* *DUNSTABLE* - -	3¼	109¼
l. to Woburn 8¼ *m.; to Fenny Stratford* 11½ *; r. to St. Albans* 12¼.		
Lewsey - - - - -	2½	111¾
Leagrave - - - -	¾	112½
Little Bramingham -	1½	114
Road to Luton - - -	1¼	115¼
r. to Luton 3¼ *m.; l. to Bedford* 16½.		
Highdown Hill, *Herts*	5½	120¾
☞ *Half a mile farther you may continue the Icknield Way to Baldock, and leave Hitchin on r.; which will save about a mile; or, r. to*		
* *HITCHIN* - - -	3½	124¼
l. to Bedford 16 *m.; r. to Hatfield* 14¾.		
Walsworth - - - -	1¼	125½
Letchworth - - -	1½	127
* *BALDOCK* - - -	2¾	129¼
l. to Bedford 16¾ *m.; to Biggleswade* 7¼ *; r. to Stevenage* 5¼.		
Odsey Grange - - -	4¼	133½
The Thrift - - - -	¾	134¼
* *ROYSTON* - - -	3½	137¾
* *CAMBRIDGE, Cambridgeshire, p.* 253 -	13¼	151
l. to St. Neot's 17 *m.; to Huntingdon* 15¼ *; to St. Ives* 12 *; to Ely* 16 *; r. to Linton* 11 *; to Epping* 39¼.		
Quy - - - - - -	5	156
Bottisham - - - -	1¾	157¾
Devil's Ditch - - -	4½	162¼
* *NEWMARKET* -	1¾	164
* NORWICH, *Norfolk, p.* 257 *and* 258 - -	47¾	211¾

☞ *The above road, from about a mile before Tring to Baldock, being chiefly the Roman road, called Icknield Way, is almost impassable in the winter season.*

Leagrave. About two miles on *l*, at Sundon, Sundon House, Earl of Egmont.

Road to Luton. Betwee the Road to Luton and Highdown Hill, on *r*, at Lilly, J. Sowerby, Esq.; and farther, on *r*, Little Offley, R. Shepherd, Esq.; and Offley Place, Sir Robt. Salusbury, Bart.

Highdown Hill. Highdown House, Henry Emilius Delmé, Esq.

Hitchin. The Priory, Delmé Radcliffe, Esq.

Walsworth. On *l*, at Ickleford, Ickleford House, T. Cockayne, Esq.

Odsey Grange. — Fordham, Esq.

BRISTOL to NORWICH, by SODBURY, MALMESBURY, HIGHWORTH, OXFORD, BICESTER, BUCKINGHAM, NEWPORT PAGNELL, BEDFORD, ST NEOT'S, CAMBRIDGE, NEWMARKET, and THETFORD.

* *To* OXFORD, *Oxfordshire, p.* 338 -	—	70½
Gofford Bridge - - -	5	75½
Cross the Charwell river.		
1½ *m. farther, r. to Wheatley Bridge by Islip* 9¼ *m.; l. to Chipping Norton* 16½.		
Road to Weston - -	3	78½

Road to Weston. On *l*, Blechington Park, A. Annesley, Esq.; and farther to the *l*, Kirtlington Park, Sir Henry Dashwood, Bart.

Weston 1 *m.; thence Middleton Stoney* 3 *; ice to Ardley* 2½*; thence the Barley Mow Inn rthampt.)* 4½ *; thence Buckingham (p. 126) in all* 18¼ *m.: or,*			
Wendlesbury - -	2	80½	*Bicester.* Three miles on *l*, at Middleton Stoney, Earl of Jersey.
CESTER - - -	3	83½	
fylesbury 16¼ *m.; l. to pping Norton* 18.			
rsfield - - - -	1¼	84¾	*Fringford.* Beyond, on *l*, Tusmoor, W. Fermor, Esq. Two miles beyond Fringford, on *l*, at Cotesford, Dr. Greenhill.
lynhoe on the Hill 6¼			*Finmere.* On *r*, — Newman, Esq.
;ford - - - -	2¼	87	*Tingewick.* Between Tingewick and Buckingham, on *l*, Stowe, Marquis of Buckingham.
ion of the Road -	3	90	
anbury 12¼ *m.; r. to*			
ere - - - - -	1½	91½	
ewick, *Bucking-*			
mshire - - - -	1¼	92¾	*Buckingham* is seated on the Ouse, over which it has three Stone Bridges. Here is a handsome Town-Hall.
CKINGHAM -	2¾	95½	
fylesbury 17¼ *m.; l. to ckley* 7¼.			
d Junction Canal -	3½	99	*Stoney Stratford* is seated on the river Ouse, over which there is a Stone Bridge. King Edward I. erected a Cross here, in honour of his Queen Eleanor.
he canal and the river e to			
nton - - - -	¾	99¾	
hampton - - -	1	100¾	
rton - - - -	1¾	102½	
farther, r. to Fenny tford 6¼ *m.; l. to*			
ONEY STRAT-			
RD - - - -	1¼	103¾	*Newport Pagnell* has a manufacture of Bone Lace, and is seated on the Ouse, over which there are two Stone Bridges.
Daventry 20 *m.; to thampton* 14.			
verton - - - -	1¼	105	
on Bridge - - -	2¾	107¾	
WPORT PAG-			
ELL - - - -	2	109¾	*Bedford* is divided by the river Ouse into two parts, which are united by a Bridge. Here was formerly a strong castle, and here King Offa was interred in a small chapel seated on the brink of the river. The castle and the chapel are both now destroyed. Bedford is governed by a Mayor, sends two Members to Parliament, and has five Churches.
orthampton 16 *m.; to lingborough* 17 *; r. to urn* 8¼.			
he Ouse river.			
ieley - - - -	2½	112	
ood - - - -	3½	115½	
ion, *Bedfordshire*	2½	118	
ham Bridge - -	2¼	120¼	
he river Ouse.			
DFORD - - -	3	123¼	
he river Ouse.			
The above road, from port Pagnell to Bed-			

ford is very bad; the traveller would better take the following road: From Newport Pagnell to Sherringdon 2 m.; thence to Emberton 2; thence to Olney 1; thence to Cole Brayford 2¼; thence to Turvey, Bedfordshire, 1; thence to Bromham Bridge 5; thence to Bedford 3: in all 16¼ m.		
Cardington Cross - -	2	125¼
Willington - - - -	2	127¼
r. to Moggerhanger 1½ m.; thence to Girtford Bridge 1½; thence to Sandy 4; thence to Potton 3½; thence to Cockayne Hatley 2½; thence to Cambridge 14: in all from Bedford to Cambridge 27½ m.: or, l.		
Cross the Ouse river to		
Great Barford - - -	2	129¼
☞ *Or, from Bedford to Goldington Green 1½ m.; thence to Great Barford 4¼: in all 5¾ m. from Bedford to Great Barford, without crossing the Ouse river.*		
Roxton - - - - -	2¼	131½
½ m. farther, r. to Biggleswade 8 m.		
Wiboston - - - -	1¼	132¾
* Eaton Socon - - -	1¼	134
Through the town, l. to Kimbolton 8¼ m.; to Huntingdon 10½; r.		
Cross the Ouse to		
* *ST. NEOT'S, Huntingdonshire* - - -	2¼	136¼
r. to Biggleswade 11 m.; l. to Huntingdon by Little Paxton and Buckden 9¼; and by Great Paxton 9.		
Weld - - - - -	3	139¼
Eltisley, *Cambridgesh.*	2½	141¾
r. to Potton 8 m.; l. to St. Ives 8.		
Division of the Road -	1½	143¼
r. to Caxton 1½ m.; to Royston 13¼; l. to Huntingdon 8.		
Bourn Leyes Common	3¼	146½
* *CAMBRIDGE* - -	7	153½
* *NEWMARKET*, p. 339 - - - - -	13	166½
*NORWICH, *Norfolk*, p. 257 *and* 258 - -	47¾	214½

Willington. Between Willington and Great Barford, on *r*, Moggerhanger House, Stephen Thornton, Esq.

Roxton. C. T. Metcalfe, Esq.

St. Neot's. On *l*, at Little Paxton, H. P. Stanley, Esq, and Rich. Reynolds, Esq.; on *r*, — Rowley, Esq.

Weld. Between Weld and Eltisley, on *r*, at Croxton, Edward Leeds, Esq.

BRISTOL to OXFORD, by BATH, TETBURY, CIRENCESTER, FAIRFORD, LECHLADE, and FARRINGDON, MAIL COACH ROAD.

* *To BATH, Somersetshire, p. 87* - -	—	13
Dunkirk, *Glocestershire, p. 288* - - - -	15	28
* *TETBURY, p. 298* -	7	35
* *CIRENCESTER, p. 298* - - - - -	10½	45½
* *FARRINGDON, Berkshire, p. 103* -	18½	64
* OXFORD, *Oxfordsh. p. 337 and 338* - -	17¼	81¼

☞ *You may direct your route from Bristol to Warminster, Poole, Christchurch, Lymington, Portsmouth, &c. and to all places from Bath in the southern part of the kingdom. See Bath to Lewes, p. 294, &c. &c. The adjoining is a circuitous route from Bristol to Tetbury, Cirencester, and Oxford, see p. 298, and 338, 339; but it is here given because it is the route of the Oxford and Bristol Mail.*

BRISTOL to WESTON.

To Bedminster, *Somersetshire*	—	
l. to Axbridge 16 *m.*		1½
Long Ashton	1½	3
Bourton	3	6
Blackwell	2	8
Near Congresbury, cross the Yeo river.		
Congresbury	4	12
Puxton	2	14
Worle	2½	16½
Weston (on the Sea)	3	19½

Long Ashton. Ashton Court, Sir John Hugh Smith, Bart.

Bourton. On *r*, Belmont, — Turner, Esq.

BROMESGROVE to WOLVERHAMPTON.

To Linton Ash, *Worcestershire*	—	
Near Hales Owen, l. to Kidderminster 10 *m.*		2¾
Hales Owen	5	7¾
r. to Birmingham 7¾ *m.; l. to Stourbridge* 4½ *m.*		
Cross the Dudley Extension Canal.		
Powks Lane	2½	10¼
A little farther, r. to Birmingham 9 *m.*		
Netherton	1¼	11½
* *DUDLEY*	1	12½
r. to Birmingham 10 *m.; to Wednesbury* 4 *m.; l. to Stourbridge* 4½.		
Sedgeley, *Staffordshire*	3½	16
* *WOLVERHAMPTON*	2½	18½

Hales Owen. On *r*, the Leasowes, — Hamilton, Esq. See p. 125.

Netherton. Near, on *l*, the Plantation, Viscount Dudley and Ward.

Dudley. The Castle, Viscount Dudley and Ward.

CAERMARTHEN to CARDIGAN.

To Llanelwth Church, *Caermarthenshire*	—	3½
The County Stone	9¼	12¾
KilrahKilrhedyn, *Pemb.*	1¼	14
Velindre Mill	2½	16½
Bridell	6½	23
CARDIGAN, Cardiganshire	3	26

OR,

**To NEWCASTLE IN EMYLYN, Caerm.*	—	20
l. to Kilgarron 8 *m.*		
Cross the Teiv river, and enter Cardiganshire.		
r. to Llanbeder 19 *m.; l. to*		
* *CARDIGAN, Cardiganshire*	10	30

CAMBRIDGE to HARWICH, by NEWMARKET, BURY ST. EDMUND'S, STOW MARKET, and IPSWICH, (chiefly N. M.)

To NEWMARKET, Cambridgeshire and Suffolk, p. 339	—	13
m. farther, l. to Mildenhall 7¾ *m.; to Thetford* 17¾ *; r. to*		
enford Bridge, *Suffolk*	4½	17½
oss the river Ouse.		
ixham	5½	23

Kenford. On *r*, Dalham Hall, Sir Gilbert Affleck, Bart.; and farther to the *r*, Owsden Hall, J. Moseley, Esq. Beyond Kenford, on *l*, Cavenham Hall, Mark Singleton, Esq.

Saxham. On *r*, T. Mills, Esq.; and farther to the *r*, Ickworth Lodge, Earl of Bristol.

* *BURY ST. EDMUND'S* - - -	4	27
l. to Thetford 12¾ *m.; to Ixworth* 6½. *About a mile beyond Bury, r. to Sudbury* 15½.		
Beighton - - - - -	5½	32½
Woolpit - - - - -	2½	34¾
Haughleigh New Street	2½	37¼
Tot Hill - - - - -	1¾	39
* *STOW MARKET* -	1½	40½
Cross the Orwell river.		
NEEDHAM - - -	3½	44
Great Blakenham - -	4	48
Cross the Orwell river.		
Claydon - - - - - -	1	49
l. to Norwich 38½ *m.*		
* *IPSWICH, Stones' End* - - - - - -	3½	52½
r. to Colchester 18 *m.; l. to Saxmundham* 20½ *m.*		
Cross the Orwell river.		
Bourn Bridge - - -	2	54½
Keep to the left along the water side.		
Freston Tower *on l.* -	1½	56
Keep to the left.		
Chelmondiston, *Church on l.* - - - - - -	2¾	58¾
1¼ *m. farther, l. to Shotley Church; r. to*		
Arwerton Park - -	2½	61¼
Keep to the left.		
A mile farther, l. to Shotley Church; r. to		
Shotley Ferry - - -	1½	62¾
Ferry over the river Stour to		
* *HARWICH, Essex* -	1½	64¼
OR,		
To avoid the Ferry,		
To Bourn Bridge, *above*	—	54½
r. to Wherstead - -	¾	55¼
Bentley Brook - - -	2	57¼
Brantham Street - -	2½	59¾
l. to Sutton and Shotley; ½ *m. further, turn on l.*		
Brantham Church - -	¾	60½
l. to Catawade, *First Bridge* - - - -	1¼	61¾
Cross the river Stour, and enter Essex.		
Lawford, T. G. *Essex* -	1½	63¼
* *MANNINGTREE* -	¼	63½
* Mistley Thorn - -	¾	64¼
* *HARWICH, p.* 274	10¾	75

Bury St. Edmund's. A mile and a half beyond, on *l*, Edmund's Hill, J. Symonds, Esq. Between two and three miles beyond Bury St. Edmund's, on *r*, Rushbrook Hall, Sir Chas. Davers, Bart.

Beighton. On *r*, at Rougham, Rev. Mr. Kedington; on *l*, — Tyson, Esq. A mile beyond Beighton, on *l*, at Tostock, a White House, — Wray, Esq.; on *r*, a White House, Joshua Grigby, Esq.

Haughleigh New Street. On *r*, Haughleigh Park, E. Sulyard, Esq. Through Haughleigh, on *l*, Haughleigh Place, R. Ray, Esq.; near which are the remains of Haughleigh Castle.

Tot Hill. Beyond, on *r*, at Great Finborough, Roger Pettiward, Esq.

Needham. On *r*, Barking Hall, Lord St. Asaph. A mile beyond Needham, on *l*, S. Ovedale, Esq.

Great Blakenham. Before, on *l*, Shrubland Hall, Wm. Middleton, Esq.

Claydon. On *l*, Rougham Hall, J. M. Theobald, Esq.; and Rougham Place, — Poyson, Esq.

Ipswich. Near, on *r*, at Bramford, Bramford Hall, Mrs. Lee Acton. On *r*. of Ipswich, Chauntry, Charles Streynsom Cullinson, Esq.

Freyston Tower. Beyond, on *l*, Woolverston Hall, Charles Berners, Esq., and on the opposite bank of the Orwell river, at Nacton, Orwell Park, Earl of Beverley; on *r*, Holbrook, Sir Charles Kent, Bart.

Bentley Brook. On *l*, at Tattingston, Tattingston Place, Capt. Western, of the Royal Navy.

CAMBRIDGE to YARMOUTH, by NEWMARKET, BURY ST. EDMUND'S, BOTESDALE, SCOLE INN, HARLESTON, BUNGAY, and BECCLES.

* *To NEWMARKET, Camb. and Suffolk, p.* 339	—	13
* *BURY ST. EDMUND'S, Suffolk, p.* 342 *and* 343	14	27
* Scole Inn, *Norfolk, p.* 271	22	49
* *YARMOUTH, p.* 276	34¼	83¼

CAMBRIDGE to YARMOUTH, by NEWMARKET, THETFORD, and NORWICH, (N. M.)

* *To NEWMARKET, Cambridgeshire and Suffolk, p.* 339	—	13
* NORWICH, *Norfolk, p.* 257 *and* 258	47¾	60¾
Thorpe, *end of*	2	62¾
Postwick, T. G.	1½	64
Blofield, *Swan*	3½	67½
Burlingham St. Andrew's	2	69½
Acle	2½	71¾
Turn short on the left.		
Wey, *Bridge*	1	72¾
Cross the Bure river and pass over Billockby Marsh to		
Burgh St. Margaret's, *King's Arms*	2¾	75½
Filby Broad	1	76½
Cross the Broad to		
Filby, T. G.	¼	76¾
Filby, *end of*	1	77¾
Over Filby Common to		
Caistor	2½	80¼
White Gate Turnpike	1¼	81½
YARMOUTH, Market Cross	1¾	83¼

☞ *On this road the name of the Parish is cut on the Mile-stones.*

Thorpe. On *l*, F. Morse, Esq., and J. Harvey, Esq.; on *r*, Crown Point, — Money, Esq. Beyond Thorpe, on *r*, at Witlingham, Widlingham Hall, Dr. Beevor.

Burlingham. On *l*, Burlingham Hall, J. B. Burroughes, Esq.

Filby. On *r*, C. Lucas, Esq.; and farther to the *r*, at Thrigby, Thrigby Hall, R. Woolmer, Esq.

CANTERBURY to ASHFORD, continued to TENTERDEN and NEWENDEN.

To Wincheap Street, *end of, Kent*	—	1
Shamford Street	3½	4½
Cross the river Stour.		
Chilham	2	6½
r. to Feversham 7¼ *m.; and to Smarden by Shottenden Thorn* 16.		
Godmersham	1¾	8¼
Bilting	1¼	9½
A mile farther, l. to Wye 1¼ *m.; Canterbury to*		

Shamford Street. Near, on *r*, at Chartham, W. Gilby, Esq.; on *l*, of Shamford Street, Mystole House, Rev. Sir John Fagg, Bart.

Chilham. On *r*, Chilham Castle and Park, John Wildman, Esq.

Godmersham. On *r*, Ford Park, John Austen, Esq.

Bilting. On *l*, Great Olantrigh, — Sawbridge, Esq. A mile beyond Bilting, on *r*, Eastwell Park, Finch Hatton, Esq.

WYE 11¼ *m.*		
Peerys Court - - -	1½	11
Kennington - - -	1¼	12¾
Half a mile farther, r. to Feversham 13 *m.*		
Bibrook - - - - -	1	13¾
* *ASHFORD, Castle Inn* - - - - -	¾	14½
l. to Rye 12½ *m.; forward to New Romney* 16. *Beyond Ashford, forward to Maidstone* 20¼*; turn on l. to*		
Buckford Mill - - -	1¾	16¼
A little farther, turn short on *r.* to		
Great Charte - - -	¾	17
Bethersden, *Church* -	3¼	20¼
Over Bull Green Common to		
High Halden, *Church*	2¾	23
Bear Isle - - - -	1	24
Gallows Green - - -	2¼	26¼
l. to Leigh Green ¾ *m.; thence to New Romney* 13½.		
* *TENTERDEN* - -	½	26¾
r. to Cranbrook 8¼ *m.*		
Ash Bone Bridge - -	1	27¾
Rolvenden, *or* Rounden	1½	29¼
r. to Cranbrook 6 *m.*		
Newenden - - - -	3	32¼

Wye. On *l.*, — Sawbridge, Esq.

Great Charte. On *r*, Godington, N. R. Toke, Esq.; and farther to the *r*, Hothfield Place, Earl of Thanet.

Bethersden. Beyond, on *l*, on Bull Green Common, Lowood, Geo. Wilmott, Esq. On *r*, at Wissenden and Rounden, seats of George Witherden, Esq.

Gallows Green. Near, on *r*, James Haffenden, Esq.; on *l*, Reading Street, Barracks.

Tenterden. Tenterden Place, Sir Edward Hales, Bart.

Rolvenden. On *l*, Kingsgate House, James Weller, Esq. On *r*, Maytham Hall, J. Moneypenny, Esq.

☞ *At Newenden you join [the road from Tunbridge to Rye and Winchelsea; see p.* 11: *By the Mile-stones it is* 15½ *m. from Canterbury to Ashford; the 2d Mile-stone standing at the end of Winchcap Street, though the distance from the middle of Canterbury cannot be more than a mile.*

CANTERBURY to NEW ROMNEY.

To St. Lawrence, *Kent*	—	1½
r. to Nackington - -	1	1½
Sheetend - - - -	1½	3
l. to Stone Street - -	1	4
The George - - -	6	10
Stanford - - - - -	4	14
New Inn Green - -	1½	15½
r. to Ashford 9¼ *m.; l. to Hythe* 2¼.		
Lympne Hill - - -	1½	17
Dymchurch, *opposite the Church* - - -	5	22
* *NEW ROMNEY*, M. H. - - - - -	4	26

☞ *The above road is scarcely passable for carriages.*

Nackington. Richard Milles, Esq.

Sheetend. On *r*, Heppington, H. G. Faussett, Esq.; and on *l*, James Tillard, Esq.

On the *r.* of the eighth Mile, Evington, Sir John Honeywood, Bart.

Stanford. Within a mile, on *r*, Mount Morris, Lord Rokeby. The Mansion was built about the beginning of the last century, by Thomas Morris, Esq., one of the private secretaries to King James II.

CANTERBURY to NEW ROMNEY, by Ashford.

* *To ASHFORD, Kent, p. 345*	—	14½
Beaver Farm	1¼	15¾
Kingsnorth *(on left)*	1¼	17
Bromley Green	1¾	18¾
Ham Street	2½	21
Stock Bridge	1¾	22¾
Snave	¾	23½
Brenzett	1½	25
Brenzett Corner	½	25½

☞ *Here you join the road to New Romney by Tenterden; see p. 16.*

* *NEW ROMNEY, p. 16*	5	30½

CANTERBURY to NEW ROMNEY, by Folkestone, and Hythe.

To Bridge, *Kent*	—	3
* *FOLKESTONE, p. 8*	14	17
Or to Folkestone, by Elham 15¼ m.; see p. 8.		
* Sandgate	1¾	18¾
* *HYTHE*	2¾	21½
r. to Ashford 12½ m.		
Dymchurch, *opposite the Church*	5	26½
* *NEW ROMNEY,* M. H.	4	30½

☞ *For a continuation of this road, along the coast, through Brightheimstone, &c. to Weymouth, see the road from Margate to Weymouth.*

CARLISLE to ALLONBY, by Wigton.

To Woodhouse, *Cumb.*	—	5½
Micklethwaite	3	8½
* *WIGTON*	2½	10¾
l. to Penrith 21 m.; to Ireby 5½; r. to Holme Abbey 6; forward to		
Waverton	2¼	13
West Newton	6	19
Allonby	3½	22½

Micklethwaite. Near, on *l*, Crofton Hall, Sir John Briscoe, Bart.

West Newton. About two miles before, on *l*, on Aspatria Common, Brayton Hall, Sir W. Lawson, Bart. At West Newton, a fine quarry of Free-stone.

CARLISLE to BOWNESS, in *Cumberland.*

To Kirk Andrew, *Cumberland*	—	3½
Burgh on the Sands	2	5½
Longburgh	1	6½
Drumburgh Castle	3	9½
Bowness	3½	13

☞ *In this road you cross and re-cross the Picts Wall at 6¼, at 8, at 9¼, at 10½, and pass the west end thereof at the entrance of Bowness; formerly a Roman station, called Blatum Bulgium.*

CARLISLE to HOLME ABBEY.

To MoorHouses, *Cumb.*	—	4½	Moss Side	2	15½
Kirk Banton	1¾	6¼	Cross the Waver river.		
Fingland Rigg	1¾	8	Holme Abbey	2	17½
Fingland	1½	9½			
Cross the Wampool river.					
Kirkbridge	1⅙	11			
Long Newton	2⅓	13½			

Holme Abbey, otherwise called Holme Cultram, was founded by David I. King of Scotland.

CARLISLE to KESWICK.

To Dalston, *Cumberland*	—	4½	*Dalston.* About a mile before, on *l*, Dalston Hall, J. Sowerby, Esq.
Cross the Caldew river.			
Hawksdale	1½	6	*Hawksdale.* On *l*, Holm Hill, G. Sumner, Esq. A mile beyond Hawksdale, on *l*, Rose Castle, Bishop of Carlisle.
Upper Welton	2½	8½	
Warnell	1	9½	
l. to Penrith 14½ *m.; r. to Wigton* 6½.			
Thorney Stone	6	15½	*Warnell.* On *l*, Warnell Hall, — Denton, Esq.; on *r*, Sebergham Castle. About two miles beyond Warnell, on *r*, Clea Hall, Sir H. Fletcher, Bart.
r. to Uldale 1 *m.; thence to Ireby* 1¼. *Carlisle to IREBY* 18 *m.*			
l. to Langlands	1½	17	*Keswick* is noted for its Black-lead Mines. Near this town, on Pocklington's Island, in Derwent Water, is a Druid's Temple, discovered in 1779. See page 200.
l. to Uldale; r. to Orthwaite	1½	18½	
High Side	2½	21	
Little Crossthwaite	2	23	
Crossthwaite	3¼	26½	
r. to Cockermouth 11¼ *m.*			
* *KESWICK*	¾	27	

CARLISLE to MARYPORT.

To Waverton, *Cumberl.* *p.* 346	—	13	*Aspatria.* About two miles before, on *l*, on the Common, Brayton Hall, Sir W. Lawson, Bart. Two miles beyond Aspatria, on *r*, Hayton Castle, — Jolliffe, Esq.
Aspatria	5¼	18¼	
Crosby	4¾	23½	*Maryport.* On *r*, Nether Hall, H. Senhouse, Esq. Maryport is better known to the country people by the old name of Ellenfoot. See p. 200 and 201.
* *MARYPORT, or ELLENFOOT*	3	26½	

CARLISLE to WORKINGTON, by COCKERMOUTH.

To Thorney Stone, *Cumberland, above*	—	15½	*Ouse Bridge.* Beyond, within two miles of Cockermouth, on *r*, Heathwaite Hall, J. Lucock, Esq.
l. to Keswick 11½ *m.; r. to* Uldale	1½	17	
r. to Ireby 1½ *m.*			
Ouse Bridge	4½	21½	

Cross the Derwent river.		
* *COCKERMOUTH*	5	26½
l. to Keswick 12 *m.*		
Brigham - - - - -	2¾	29¼
Little Clifton - - -	2¼	31½
l. to Whitehaven 9 *m.; see p.* 200 *and* 201, *thence to Egremont* 5. *Carlisle to* * *WHITEHAVEN* 40½ *m. Carlisle to EGREMONT* 45½ *m.*		
Great Clifton - - - -	1	32½
Stainburn - - - - -	1	33½
Near Workington, l. to Whitehaven 7½ *m.*		
* *WORKINGTON* -	1	34½

Cockermouth. On *r*, Woodhall, — Fisher, Esq.; and Ann's Hill, John Friends, Esq.

Workington. On *l*, Workington Hall, J. C. Curwen, Esq.

CATTERIC BRIDGE to DARLINGTON.

To Citadella, *Yorkshire*	—	½
Scorton, *Bull* - - -	1½	2
r. to Northallerton 10 *m.*		
North Cowton - - -	3½	5½
Dalton - - - - -	3½	9
r. to Northallerton 11 *m.*		
Croft - - - - - -	1½	10½
* *DARLINGTON, Durham, p.* 222 *and* 223 - - - - - -	3½	14

CHAPEL IN LE FRITH to RIPON, by HUDDERSFIELD, HALIFAX, BRADFORD, OTLEY, and RIPLEY.

To Milton, *Derbyshire*	—	1¼
Chinley Head - - -	1½	2¾
Hayfield - - - - -	1¾	4½
Whitefield - - - -	4½	9
Hadfield - - - - -	2¼	11¼
Cross the Etherow river.		
Tintwistle, *Cheshire* -	1	12¼
l. to Manchester 12½ *m.; r. to*		
Woodhead, *Cradwen Bridge* - - - - -	3¼	15½
A mile farther, r. to Barnsley 19½ *m.; l. to*		
Holme, *Yorkshire* - -	5¾	21¼
Holmfirth - - - - -	3	24¼
Thong Bridge - - -	1	25¼
Honley - - - - - -	1½	26¾
Cross the Colne river and Huddersfield canal.		
Lockwood - - - - -	2	28¾
* *HUDDERSFIELD*	1½	30¼
l. to Manchester 25 *m.; r. to Barnsley* 17; *to Wakefield* 13.		
Fixby Hall - - - -	2	32¼
Ealand - - - - - -	3	35¼
r. to Wakefield; to Leeds 15 *m.; l. to Rochdale* 15.		
Cross the Calder river.		

Whitefield. Between Whitefield and Hadfield, on *r*, at Glossop, H. Howard, Esq.

Huddersfield is seated near the Colne river, amidst barren moors. It has a great market for narrow cloths, called Plains, and has, within the last century, become a large and populous place. Here is a canal, which joins the Peak Forest Canal, near Ashton under Line, in Cheshire, by means of which Huddersfield has a communication with Manchester. Huddersfield Canal likewise unites with the Calder river, by which it has a communication with the Rochdale Canal, and with the Aire river, &c. to the port of Hull; being joined in its course by a great number of smaller rivers and canals.

Fixby Hall. T. Thornhill, Esq.

Ealand. On *r*, on the Calder river, Kirklees Hall, Sir George Armytage, Bart.

Salter Hebble Bridge -	1¼	36½	Killenhall - - - - -	1¾	67
* *HALIFAX* - - -	1¾	38¼	*r. to Leeds* 18½ *m.* Cross the river Nid.		
r. to Wakefield 16 *m.; to Leeds* 15; *l. to Rochdale* 16½; *to Burnley* 21½; *to Keighley* 12.			*r. to Knaresborough* 4½ *m.*		
			* *RIPLEY* - - -	1¼	68¼
			l. to Paitley Bridge 9½ *m.*		
Beggarington - - -	3	41½	South Stanley - - -	2½	70¾
Great Horton - - -	3½	44¾	* *RIPON* - - - -	5½	76
* *BRADFORD* - -	2	46¾			
r. to Wakefield 14 *m.; l. to Colne* 19; *to Skipton* 20½. *A mile beyond Bradford, r. to Leeds* 8.					
Eccleshill - - - -	2½	49¼			
Navigable Canal - -	1½	50¾			
Cross the canal and the Aire river.					
Nether Yeadon - -	1¼	52			
Upper Yeadon - - -	1	53			
r. to Ripley and Harewood; l. to					
Guiseley - - - -	1½	54½			
* *OTLEY* - - - -	1¾	56¼			
r. to Leeds 10 *m.; l. to Skipton* 15.					
Cross the Wharfe river.					
Farnley - - - - -	1¾	58			
Cross Washbourne Beck.					
West End - - - -	2	60			
r. to Leeds.					
Brackenthwaite - -	2¾	62¾			
Beckwith Shaw - -	¾	63½			
r. to Knaresborough by Harrowgate 5¼ *m.*					
Division of the Road -	1¾	65¼			

Great Horton. On *r*, at Byerley, Mrs. Richardson.

Bradford. Within a mile, on *l*, at Little Horton, — Sharpe, Esq.

Eccleshill. On *r*, Mrs. Scott.

Navigable Canal. On *r*, — Clayton, Esq., and — Rhodes, Esq.; a little farther, on *l*, L. Hinde, Esq.

Otley. On *l*, at Weston, Sir Thomas Vavasour, Bart.

Farnley. On *r*, Farnley Hall, Walter Fawkes, Esq.

Ripley. On *l*, Ripley Hall, Sir John Ingleby, Bart.; on *r*, at Nidd, Nidd Hall, Francis Trapps, Esq.

South Stanley. Beyond, on *l*, John Massingberd, Esq; on *r*, Hollingclose Hall, Rich. Wood, Esq.

Ripon. On *l*, Studley Park, Miss Lawrence. The Gardens terminated by Fountains Abbey, are well worth visiting; as is Hackfall, a few miles from it, a situation highly romantic and beautiful, belonging to the same lady.

CHELMSFORD to CAMBRIDGE, by DUNMOW and SAFFRON WALDEN.

To Broomfield, *Essex* -	—	2½	*Great Waltham.* On *r*, Langleys, W. Tuffnell, Esq.		
Little Waltham, T. G. -	1¾	4¼			
r. to Braintree 7½ *m.*					
l. to Great Waltham -	¾	5	*Dunmow.* On *l*, Sir George Beaumont, Bart.; and a mile farther, Bigwood, Michael Pepper, Esq. Between Dunmow and Great Easton, on *l*, Easton Lodge, Lord Viscount Maynard; and Newton Hall, Lord Henniker.		
Black Chapel - - -	4¼	9½			
Barnston - - - -	1¼	10½			
* *DUNMOW* - - -	2¼	12¾			
l. to Bishop's Stortford 9 *m.*					
Great Easton - - -	2¼	15			
Thaxtead - - - -	4	19	*Thaxtead.* Hon. and Rev. H. Maynard.		
* *SAFFRON WALDEN* - - - - -	7¼	26½			

Littlebury	2	28½	*r. to Linton* 4½ *m.; forward to Newmarket* 10¾ *; l. to*		
☞ Or you may go direct to Great Chesterford, leaving Littlebury on *l.*; the distance nearly the same.			Babraham, *or* Babersham	1½	37½
			* *CAMBRIDGE*	5	42½
			OR,		
Little Chesterford	1½	29¾	* *To* Great Chesterford, *as in the adjoining col.*	—	30¾
Cross the river Cam.					
* Great Chesterford	1	30¾	**CAMBRIDGE, p.* 259	11¼	42
r. to Linton 4½ *m.*					
A mile farther, l. to Cambridge 10½ *m.*			*Bourn Bridge.* On *r*, at Abingdon, Mrs. Holt, and John Mortlock, Esq.		
Near Bourn Bridge, l. to Royston 15 *m.*			*Babraham.* On *r*, Gen. Adeane, and Thomas Darnton, Esq. A mile beyond Babraham, on *r*, Gogmagog Hills, Lord Francis Osborne.		
* Bourn Bridge, *Cambridgeshire*	4½	35¼			
Division of the Road	¾	36			

CHELMSFORD to EPPING.

To Clip Elm, *Essex*	—	2	*Cook's Mill Green.* Before, on *l*, Wittle Park, G. Nightingale, Esq.
Oxney Green	1½	3½	*Norton Heath.* On *r*, Reddings, J. Searle, Esq.
Cook's Mill Green	1¾	5¼	*High Ongar.* On *r*, Forest Hall, R. Stone, Esq.; on *l*, Myles Francis Fane, Esq. A mile and a half beyond High Ongar, on *l*, Greenstead Hall, Craven Orde, Esq.; on *r*, Shelly Hall, J. Crabb, Esq.
Norton Heath	2½	7¾	
High Ongar	2¼	10	
Cross the Roding river.			
l. to Chipping Ongar ¾ *m.; Chelmsford to*			
**CHIPPING ONGAR* 10¾ *m.*			
Bobbingworth Mill	2¾	12¾	
Tyler's Green	1	13¾	
Weald Gullet	1	14¾	*Bobbingworth Mill.* Near, on *r*, Blake Hall, Capel Cure, Esq.
* *EPPING*	2¾	17½	

CHELMSFORD to GRAVESEND, by BILLERICAY.

To Gallywood Common, *Essex*	—	2½	*Chelmsford* is situated in a beautiful valley, on the conflux of the Chelmer and Can rivers. It consists of two town, and of the hamlet of Moulsham, separated from each other by the river Can, over which there is an elegant Stone Bridge of one arch. In the town are the Church, a magnificent Shire-House, a Free School, a new Conduit, and a Theatre: the hamlet contains the new County Gaol, and three Meeting-Houses.
r. to Margretting Street 2 *m.; l. to Maldon* 10½.			
Stock	3	5½	
* *BILLERICAY*	3	8½	
r. to Brentwood 5¼ *m.; l. to Rochford* 16¼.			
Nook Bridge	2½	11	
Langdon Hills	3	14	
* Horndon on the Hill	2½	16½	*Langdon Hills.* From Langdon Hills otherwise Laindon Hills, there are beautiful and extensive prospects.
**GRAVESEND, Kent, as p.* 321	6¾	23¼	

CHESTER to CARDIFF, by WREXHAM, OSWESTRY, WELCH POOL, NEWTON, BUILTH, and BRECON, with Branches to MONTGOMERY and ABERYSTWITH.

* *To WREXHAM, Denbighsh. p. 281* - *l. to Holt 6 m.; to Ellesmere 12¼; r. to Mold 12; to Ruthen 16.*	—	11¾	*Gresford.* On *r*, about four miles before Wrexham, Gresford Lodge, Mrs. Parry. The Church at Gresford has six Bells, called the Wonders of Wales, the largest weighing 1300 cwt.
Ruabon - - - - - *r. to Llangollen 6 m.; thence to Aberystwith by Bala and Dolgelly 74¼. See p. 280, 281. Chester to* * *ABERYSTWITH 97½ m.*	5½	17¼	*Ruabon.* On *l*, Wynnstay, Sir Watkin Williams Wynn, Bart. Beyond Ruabon, on *r*, Plas Madoc, Rev. Mr. Youde.
New Bridge - - - Cross the river Dee.	2	19¼	*Aberystwith* is a noted Bathing Place, situated on Cardigan Bay, at the junction of the Ystwith and Rhediol rivers. It is governed by a Mayor, Recorder, and other inferior officers: it is pretty large and populous, but the streets are rather steep and rugged, and the houses, being chiefly built of the black slate, which the country produces, gives the whole a gloomy and cheerless aspect. Yet, the charms of the vicinity, the cheapness of accommodation, and the pleasantness and convenience of the beach, have long rendered it a favourite resort, not only for company from the neighbouring counties, but also for parties from different parts of England. Aberystwith is a place of considerable trade to Liverpool, Bristol, &c.
Whitehurst, T. G. - - *r. to Llangollen 5 m.*	¼	19½	
Chirk - - - - - - *l. to Ellesmere 8 m.* Cross the Ceriog river.	2	21½	
Gobowen, *Shropshire* - *l. to Shrewsbury 19 m. Within ½ m. of Oswestry, l. to Ellesmere 8 m.*	3	24½	
* *OSWESTRY* - - *l. to Shrewsbury 17½ m.*	2½	27	
Llyngclys - - - - *r. to Bala 25 m.; l. to Shrewsbury 16.* Cross the Llanymynech canal.	2¾	29¾	
Llanymynech - - - *r. to Llanfyllin 10 m.; l. to Shrewsbury 17.* Cross the Virnwy river.	2¾	32½	
Llandysilio, *Montgomeryshire* - - - - *A little farther, r. to Llanfyllin 10 m.; l. to Shrewsbury 14¼.*	1	33½	
Llanymynech Canal - *r. by Guilsfield to Welch Pool 7 m.; or, l. recrossing the canal to*	1¾	35¼	*Chirk.* On *r*, Chirk Castle, Miss Middleton; and on *l*, Brynkynnan, Lord Visc. Dungannon.
New Quay - - - - *About 1¼ m. before Welch Pool, l. to Shrewsbury 17 m.*	3½	38¾	*Welch Pool.* A mile beyond, on *r*, Powis Castle, Earl of Powis. Near Forden, in the road from Welch Pool to Montgomery, Nanteribba, Lord Visc Hereford.
* *WELCH POOL* - *r. to Dolgelly 35½ m.; Ma-*	3¼	42	

chynlleth 34. 2 m. beyond Welch Pool, l. to Montgomery 6¼. Chester to		
MONTGOMERY 50¼ m.		
Berhiew - - - - -	5	47
Or you may go forward through the Rhiew river in dry weather to		
Glanhafren - - - -	2½	49½
Cross the canal twice, and the Severn river.		
Montgomery Road -	1	50½
l. to Montgomery 4 m.; r. to		
* *NEWTOWN* - -	5	55½
l. to Bishop's Castle 16 m.; r. to Machynlleth 29; to Llanydloes 13, thence to Aberystwith 30; see p. 141 and 142. Chester to		
* *ABERYSTWITH 98½ m.*		
Clay Hill - - - - -	1¾	57¼
Llanbadern Vynydd, *Radnorshire* - - -	7¾	65
Llanbister - - - - -	3	68
Llandewi - - - - -	3¾	71¾
Llanbadern Vaur - -	3¼	75
r. to Rhayadergwy 9 m.; l. to New Radnor 10.		
Ithon River - - - - -	5	80
Near Builth, cross the river Wye.		
* *BUILTH, Brecknockshire* - - - - - -	6	86
* *CARDIFF, Glamorgansh. p. 279 & 280*	58½	144½

Berhiew. On *r*, Vayner, Capt. Windhus; a little farther, on *r*, — Howell, Esq.

Newtown. Newtown Park, Rich. Shaw, Esq.

Llanbadern Vaur. Beyond, on *l*, the Mineral Wells of Llandridded.

CHESTER to MANCHESTER, by WARRINGTON.

To Flookbrook, *Chesh.*	—	¾
Hoole - - - - - -	1½	2¼
Mickle Trafford - -	¾	3
Dunham on the Hill -	3	6
Near Netherton, r. to Nampt-wich 21½ m.		
Netherton - - - -	4	10
* Frodsham - - - -	1	11
Cross the Wever river by a wooden bridge.		
Sutton - - - - - -	2	13
l. to Halton 1½ m.		
Pass under the Grand Trunk canal navigation.		
Preston on the Hill -	2	15
Daresbury - - - -	1½	16½
Cross the Duke of Bridgewater's canal.		
High Walton - - -	2	18½
Low Walton - - -	½	19
A mile before Warrington, r. to Northwich 10 m. Near the Mersey river, r. to Knutsford 11½:		
Cross the Mersey river.		

Hoole. On *r*, I. Oliver, Esq.

Dunham. From Dunham to Frodsham, see on *l.* an Arm of the Sea.

Frodsham. After you cross the Wever river at Frodsham Bridge, on *r*, on the banks of the river, Aston Hall, Hon. Mrs. Aston. Opposite to Frodsham, on *l*, across the river, see Halton Castle, in the parish of Runcorn.

Sutton. On *l*, in the road to Halton, Hallwood, R. Newton, Esq.

Preston on the Hill. On *l*, Norton Hall, T. Brooke, Esq.

Daresbury. On *r*, Geo. Heron, Esq.

* *WARRINGTON, Lancashire* - - -	1½	20½
l. to Liverpool by Prescot 17¾ *m.; to Newton* 5; *r. to*		
Woolston - - - -	2¾	23¼
Martincrofts Green, T. G.	¾	24
Hollings Green - -	3	27
Cadishead Green - -	1	28
Irlam Green, *Dixon's Inn* - - - - -	1	29
Irlam - - - - - -	1	30
Part the Croft Bridge -	3¼	33¼
Cross the Duke of Bridgewater's canal.		
Eccles - - - - - -	1	34¼
Pendleton - - - -	2½	36¾
l. to Chorley 20 *m.; to Bolton* 9¼.		
Cross the canal.		
* *MANCHESTER* -	2¼	39

Warrington. On *l*, Bank Hall, Peter Patten, Esq. Beyond Warrington, on *l*, Orford Hall, Miss Blackburne.

Hollings Green. On *r*, Mill Bank, J. Blackburne, Esq.

Eccles. On *r*, Trafford Hall, John Trafford, Esq. Beyond Eccles, on *l*, Hope, T. B. Bayley, Esq.; and a little farther, on *l*, Claremont, J. Ford, Esq.

CHESTER to YORK, by, NORTHWICH, ALTRINGHAM, MANCHESTER, HUDDERSFIELD, LEEDS, and TADCASTER.

To Boughton, *Cheshire*	—	1¼
Cross the Chester canal.		
r. to Whitchurch 18½ *m.*		
Vicar's Cross - - -	1½	2¾
l. to Frodsham 9½ *m.*		
Stanford Bridge - -	1¾	4½
Tarvin - - - - -	1½	6
r. to Nampt wich 14 *m.; a mile farther, l. to Frodsham* 7½.		
Kelsall - - - - -	2	8
Through Delamere Forest to		
Crab Tree Green - -	5	13
r. to Tarporley 6 *m.; l. to Waverham* 4 *m.*		
Sandway Lane - - -	1½	14½
Hartford - - - -	1¾	16¼
Hollow Way Head -	1	17¼
Cross the Wever river.		
* *NORTHWICH* - -	¾	18
r. to Middlewich 7 *m.; l. to Warrington* 11.		
Cross the Grand Trunk canal.		
Lostock - - - - -	1¾	19¾
l. to Warrington 10 *m.*		
Road to Knutsford -	3¼	23
r. to Knutsford 2 *m. Chester to*		
* *KNUTSFORD* 25 *m.*		
High Tabley - - -	1	24
Mere Town - - -	1¼	25¼

Sandway Lane. On *r*, Vale Royal, Thomas Cholmondeley, Esq.; on *l*, Delamere Lodge, George Wilbraham, Esq.; and about a mile farther to the *l*, Norley Bank, Mrs. Croxton.

Northwich is seated on the junction of the Wheelock and Wever rivers, and is chiefly noted for its Salt Works. Vast Pits of solid Rock Salt have been dug here to a great depth, from which immense quantities are raised; and a considerable portion of it, in its crude state, is conveyed to Liverpool, by the Wever river, for exportation.

Lostock. Beyond, on *r*, near the turning to Knutsford, Tabley, Sir John Fleming Leicester, Bart.

Knutsford is said to have derived its name from King Canute, or Knute, who forded a branch of the Birken river near this place, and gained a victory in the adjacent fields. See p. 162.

Mere Town. On *r*, Tatton Park, W. T. Egerton, Esq.; on *l*, Mere Hall, T. L. Brooke, Esq.

r. to Knutsford 2¾ *m.; l. to Warrington* 9.		
Buckley Hill - - -	1½	26¾
New Bridge - - -	1¾	28½
Cross the Bollin river.		
* *ALTRINGHAM* -	2	30½
Duke of Bridgewater's Canal - - - - -	¾	31¼
Cross Street - - - -	2¼	33½
Cross the river Mersey, and enter Lancashire.		
Stretford, *Lancashire* -	1	34½
Cross the canal.		
Old Trafford - - -	1½	36
Cross the canal.		
* *MANCHESTER* -	2½	38½
☞ *Or to Manchester by Warrington* 39 *m. See p.* 353.		
r. to Congleton 25 *m.; to Stockport* 6½ *; to Ashton under Line* 6½ *; l. to Warrington* 18½ *; to Chorley* 22¼ *; to Bolton* 11½ *; to Bury* 9 *; to Rochdale* 12½.		
Cross the Rochdale canal.		
Newton Heath - - -	3	41½
Failsworth - - - -	1¼	42¼
Beyond Failsworth, r. thro' Aldershaw to Oldham ; l. to		
Hollinwood - - -	1¼	44
* Oldham - - - -	1¼	45¾
Austerlands, *Yorkshire*	2¾	48½
r. to Ashton under Line 6 *m.*		
Delph - - - - -	3½	52
Marsden - - - - -	4½	56¼
Gatehead - - - -	1	57½
Bradley Brook - - -	1	58½
Black Moor Foot - -	1½	60
Cross the Coln river.		
* *HUDDERSFIELD*	3½	63½
r. to Buxton by Chapel in le Frith 30¼ *m.; to Sheffield* 26 *; to Barnsley* 17 *; to Wakefield* 13 *; l. to Halifax* 8.		
Bradley - - - - -	3	66½
l. to Rochdale 20 *m.; to Halifax* 7.		
Cooper's Bridge - -	½	67
Cross the Calder river.		

New Bridge. On *l*, Dunham Park, Earl of Stamford.

Altringham is a small Market Town, situated between the Bollin river and the Duke of Bridgewater's Canal, containing 1,692 inhabitants.

The Duke of Bridgewater's Canal has its commencement near Manchester, passes through Stretford, and crosses the river Mersey a little East of the road from Altringham to Manchester. It passes by Altringham, Groppenhall, Daresbury, and Preston on the Hill. Here it meets the Grand Trunk Canal, and falls into the Mersey river at Runcorn Gap, near which are ten locks, the descent to the Mersey being 84 feet. Near Stretford it runs N. W. to the Irwell river, over which it is carried by a noble aqueduct, and passes to Worseley Mill, whence it has lately been extended to Leigh. A considerable portion of this canal goes under ground, within the mountain at Worseley. The whole extent is about 40 miles.

Stretford. Beyond, on *l*, Trafford Hall, John Trafford, Esq.

Newton Heath. On *r*, Culcheth Hall, Edward Greaves, Esq.

Austerlands. Near, on *r*, at Lees, Lees Hall, N. J. Lyons, Esq.

Huddersfield. About two miles before, on *l*, Milnsbridge, J. Radcliffe, Esq. Beyond Huddersfield, on *l*, Fixby Hall, T. Thornhill, Esq.

Cooper's Bridge. Between Cooper's Bridge and Nunbrook, on *l*, Kirklees Hall, Sir Geo. Armytage, Bart.

Nunbrook	1	68	Seacroft	2	83½
r. to Wakefield by Dewsbury 8½ m.			Kidhall Inn	3¾	87
Mill Bridge	2½	70½	The London Road	2	89
l. to Halifax 7½ m.; a little farther, r. to Wakefield 8½ m.			*r. to Doncaster 26½ m.; l. to Wetherby 5¼. See p. 183.*		
Birstall	1¾	72	* *TADCASTER*	4½	93½
l. to Halifax 7½ m.			* YORK, *as p. 228, 229*	9	102½
Brunclife Thorne	1½	73½			
r. to Wakefield 7¾ m.; l. to Bradford 6¼.					
Morley	1½	74¾			
Churwell	1	75¾			
Beeston	1	76¾			
Near Leeds, r. to Wakefield 9 m.					
Cross the river Aire.					
* *LEEDS*	2½	79			
l. to Bradford 9¼ m.; to Otley 10; to Harrowgate 15¼.					
Halton, T. G.	2½	81½			
r. to Selby 18 m.					

Birstall. On *l*, Okewell Hall, Benjamin Fearnley, Esq.

Brunclife Thorne. On *r*, Hawley Hall, late Duke of Montague.

Halton, T. G. On *l*, Killingbeck Hall, — Walker, Esq.; on *r*, Temple Newsham, Viscountess Irwin.

Seacroft. On *l*, — Clapham, Esq.

Kidhall Inn. On *l*, Bramham Park, James Lane Fox, Esq.

The London Road. After crossing the London Road, on *r*, Haslewood Hall, Sir Thomas Vavasour, Bart.

CHESTERFIELD to ABBERFORD.

* *To SHEFFIELD, Yorkshire, p. 192*	—	12	☞ *The above road connects the Mail Coach Road from* BRISTOL *to* BIRMINGHAM, *&c. with the Great North Road. See p. 328; likewise p. 182, &c.*
* *BARNSLEY, p. 193*	13½	25½	
* *WAKEFIELD, p. 193*	10½	36	
Forward to Leeds, to Knaresborough, to Ripon, &c. See p. 193 and 194.			
Stanley	1¼	37¼	*Stanley.* On *r*, Benjamin Heywood, Esq. Three quarters of a mile farther, on *l*, Stanley Hall, ——.
Newmarket	2¼	39½	*Oulton.* On *l*, Leventhorpe, Richard Green, Esq.; beyond, on the Hill, Temple Newsham, Viscountess Irwin; on the *r*, Swillington House, John Lowther, Esq.
Oulton	1½	41	
Swillington Bridge	1¼	42¼	
Cross the Aire river.			
Garforth	3¾	46	*Garforth.* A mile before, on *l*, Barrowby Hall, C. Smith, Esq.
* *ABBERFORD*	3	49	*Abberford.* A mile before, on *l*, Parlington, Sir Thos. Gascoigne, Bart.

CHESTERFIELD to GAINSBOROUGH, by WORKSOP, and EAST RETFORD, (chiefly N. M.)

To Brimington, *Derbyshire*	—	2¼	*Chesterfield.* Between Chesterfield and Brimington, on *r*, Tapton Grove, — Jebb, Esq. and Tapton Hill, Isaac Wilkinson Esq.
Staveley	2½	4½	

Barlborough - - -	3½	8
l. to Sheffield 17 *m.*		
A mile farther, r. to Mansfield 11 *m.; l. to Rotherham* 11.		
Whitwell - - - -	3¼	11¼
* *WORKSOP, Nottinghamshire* - -	3¾	15
r. to Newark 21¼ *m.; l. to Sheffield* 18; *to Tickhill* 9; *to Blythe* 6; *thence to Bawtry* 4.		
Manton - - - - -	1¾	16¾
Babworth - - - -	4½	21½
Cross the Chesterfield canal and the river Idle.		
* *EAST RETFORD,* P. O. *or White Hart Inn* - - - - -	1¼	22¾
r. to Tuxford 7 *m.; l. to Bawtry* 8¼.		
Cross the Chesterfield canal.		
Welham - - - - -	1½	24
Clareborough, T. G. -	1½	25½
Wheatley - - - - -	2¼	27¾
Saundby - - - - -	2	29¾
Beckingham, T. G. -	¼	30
l. to Bawtry 9 *m.*		
The Flood Arches - -	2	32
Cross the river Trent, and enter Lincolnshire.		
* *GAINSBOROUGH, Black Morr's Head, Lincolnshire* - - -	2 1	33

Barlborough. Within a mile, on *r*, Romley, Dr. Gisborne. On *l.* of Barlborough, Renishaw Hall, Sitwell Sitwell, Esq.; and farther on *l*, Barlborough Hall, C. H. Rhoades, Esq.

Worksop. Near, on *r*, Worksop Manor, Duke of Norfolk. See p. 215.

Manton. A mile and a half beyond, on *r*, Osberton, F. F. Foljambe, Esq.; and on *l*, across the Chesterfield Canal, Scofton, R. Sutton, Esq.

Babworth. On *l*, L. Simpson, Esq.

CHESTERFIELD to LIVERPOOL, by TIDESWELL, BUXTON, MACCLESFIELD, KNUTSFORD, and WARRINGTON, with Branches to MANCHESTER.

To Ash Gate, *Derbysh.*	—	2¼
Brampton - - - -	¾	3
2½ *m. farther, l. by Baslow and Calver to Tideswell* 10¾ *m.*		
Corbar - - - - -	6	9
Cross the Derwent river.		
A mile farther, l. through Calver and Baslow to Chesterfield; r. to Sheffield 12 *m.; forward to*		
* Stoney Middleton -	1¾	10¾
Wardlow, T. G. - -	3½	14¼
l. to Bakewell 5½ *m.*		
Division of the Road -	1¾	16
r. to Sheffield by Great Hucklow 16½ *m.; to Castleton* 4½; *forward to Chapel in le Frith* 7½; *thence to Stockport and Manchester* 19¼: *see p.* 203. *Chesterfield to*		
* *MANCHESTER* 43¼ *m*		

Stoney Middleton. On *l*, Stoke Hall, Dow. Lady Bradford.

Wardlow. On *r*, Brosterfield, — Carlisle, Esq.

Manchester is a place of great antiquity, situated between the rivers Irk and Irwell. It is, at present, the most populous town in the British dominions, excepting the metropolis. The chief ornaments of the town, are the College, the Exchange, the Collegiate Church, a spacious Market Place, and a lofty Stone Bridge over the Irwell. Manchester is the centre of the Cotton trade, and has been long noted for various branches of the Linen, Silk, &c. manufactures, which are fitted for all sorts of markets, both at home and abroad, spreading over a great part of Europe, America, and the Coast of Guinea.

l. to * *TIDESWELL*	½	16½
Hargate Wall - - -	2	18½
Fairfield - - - -	4	22½
r. to Chapel in le Frith 3¾ *m.*		
* Buxton, *Crescent* -	1	23½
l. to Ashborn 20½ *m.; r. to Manchester by Stockport* 22¾ *: see p.* 204. *Chesterfield to*		
* *MANCHESTER* 46¼ *m.*		
Through Buxton, l. to Leek 12 *m.*		
Moss House, *Cheshire*	3	26½
l. to Congleton 13 *m.*		
Forest Chapel, *New Inn*	3	29½
Walker Barn - - -	2	31½
Over Macclesfield Common to		
* *MACCLESFIELD*	3	34½
r. to Chapel in le Frith 12¾ *m.; to Stockport* 12*; l. to Leek* 13*; to Congleton* 8.		
Broken Cross - - -	1½	36
Birtles - - - - -	1¾	37¼
Division of the Road -	2¾	39½
r. to Manchester 17½ *m.; l. to Congleton* 7½*; forward to*		
Chelford - - - -	1¾	41¼
Thence by Knutsford and Warrington to		
* *LIVERPOOL, Lancashire, as p.* 162, 163 - - - - - -	34¾	76

Tideswell. Between Tideswell and Hargate Wall, on *l*, at Wormhill, J. Bagshaw, Esq.

Broken Cross. On *l*, Henbury Hall, F. Joddrel, Esq.

Birtles. On *r*, Birtles Hall, R. Hibbert, Esq.

The Division of the Road. On *r*, Alderly Hall, Sir Thomas Stanley, Bart.; on *l*, Capesthorn Hall, D. Davenport, Esq.

CHESTERFIELD to WHITCHURCH, by LEEK and NEWCASTLE UNDER LINE, with a Branch to BAKEWELL.

To Ash Gate, *Derbysh.*	—	2¼
Brampton - - - -	¾	3
2¾ *m. farther, r. to Tideswell* 11 *m.; l. to*		
Baslow - - - - -	5¾	8¾
Cross the Derwent river.		
l. to Edensor 1¾ *m.; thence to Bakewell* 2½. *Chesterfield to*		
* *BAKEWELL* 12½ *m.*		
Near Hassop, r. to Sheffield 13½ *m.*		
Hassop - - - - -	2¼	11
l. to Bakewell 2¾ *m.*		
Ashford - - - - -	2¾	13¾
l. to Bakewell 1¾ *m.; r. to Tideswell* 6*; and to Chapel in le Frith* 13.		
Moneyash - - - -	3½	17¼
1¾ *m. farther, r. to Buxton* 7 *m.; l. to Ashborn* 13½.		
Crankston - - - -	2¼	19½
Crowdey Cote - - -	1¼	20¾

Baslow. On *l*, Chatsworth, the noble seat of the Duke of Devonshire; which, for its fine situation, park, gardens, fountains, &c. is deemed one of the wonders of the Peak. Here Mary Queen of Scots was imprisoned 17 years; in memory of which, the apartments that have since been rebuilt are called the Queen of Scots apartments. The house is a magnificent structure, built of stone dug on the spot.

Bakewell is seated on the Wye, and is the best town on the north side of the Peak. It is supposed to have been a Roman town.

Hassop. Francis Eyre, Esq. Between Hassop and Ashford, on *r*, at Great Longston, Longston Hall, Robert Wright, Esq.

Cross the Dove river.		
LOWGNOR, Staffordshire	¾	21½
r. to Buxton 5 m.; l. to Cheadle 15¾.		
Hardings Booth	1½	23
Division of the Road	2½	25½
r. to Buxton 6¼ m.; l. to		
Upper Holme	2½	28
* *LEEK*	3½	31½
l. to Cheadle 10¾ m.; to Ashborn 15; to Stone 16½; r. to Macclesfield 13; to Congleton 9½.		
Endon	4¼	35¾
Norton	3	38¾
BURSLEM	2	40¾
Cross the canal.		
Woolstan	¾	41½
* *NEWCASTLE UNDER LINE*	1½	42¾
r. to Congleton 12¼ m; to Nampt wich 15; to Middlewich 17½; l. to Cheadle 11½; to Uttoxeter 17¾; to Stone 9; to Drayton 14½.		
Keele	2½	45¼
Little Madeley	1¾	47
r. to Namptwich by Betley 10¼ m.; l. to		
Great Madeley	1¼	48¼
* Woore, *Shropshire*	3¼	51½
r. to Namptwich by Stapeley 9 m.		
Buerton, *Cheshire*	2½	54
Audlem	2	56
l. to Drayton 6 m.; to Namptwich 6¾.		
Cheley Bridge	1½	57½
Cross the Wever river.		
Burley Dam	1¾	59¼
Within 1¾ m. of Whitchurch, r. to Namptwich 9¾.		
* *WHITCHURCH, Shropshire*	5¾	65

Upper Holme. Detween Upper Holme and Leek, on r, Hare Gate, Mrs. Chorley; and Ball Hay, — Dobson, Esq.

Endon. S. Debank, Esq. Two miles from Endon, on r, Ford Green, — Ford, Esq.

Burslem. On *l*, near Cobridge, Etruria, the House and celebrated Pottery of Josiah Wedgewood, Esq.

Newcastle. Near, J. Bent, Esq.; and H. Hatril, Esq.

Keele. — Sneyd, Esq.

Great Madeley. On *l*, Madeley Park, ——.

CHIPPENHAM to GLOCESTER, by MALMESBURY, TETBURY, MINCHING HAMPTON, and STROUD.

To the Plough, *Wilts*	—	2
Lower Stanton St. Quintin	3	5
Corston Bridge	2	7
* *MALMESBURY*	2½	9½
r. to Cricklade 12 m.; to Cirencester 11½; l. to Sodbury 15¾.		
Long Newton	3½	12½
* *TETBURY, Glocestershire*	1½	14
r. to Cirencester 10¼ m.; l. to Dursley 9¾.		
Upton Grove	2	16
**MINCHING HAMPTON*	4	20

Chippenham. A mile beyond, on *l*, Harden Hewish, Miles Branthwaite, Esq.

Stanton St. Quintin. On r, Draycot, late Sir J. Tilney Long, Bart.

Corston Bridge. A mile beyond, on r, Cole Park, Peter Lovell, Esq.

Malmesbury. Beyond, on r, Whitchurch, William Earle, Esq.; and farther to the r, Charlton Park, Earl of Suffolk.

Tetbury. A mile and a half beyond, on *l*, Chavenage Home, H. Stephens, Esq.

Upton Grove. On r, Thomas Saunders, Esq.

Minching Hampton. Beyond, on *l*, Dunkirk House, Samuel Peach, Esq.; Puddhill House, John Wade, Esq.; and Spring Park, Lord Ducie.

r. to Cirencester 10 m.; l. to Dursley 9¼; to Wotton under Edge 9½.			*see p. 288 and 289. Chippenham to*			
* Rodborough, *Fleece Inn* - - - - -	2½	22½	* *CHELTENHAM* 39¾ *m.*			
l. to Bath by Nailsworth and Dunkirk 26¼; to Berkeley 13¼; and to Gloucester by Cain Cross 11¼.			* *l. to* GLOCESTER -	7	34½	
Cross the Stroud river and canal.			*Rodborough.* Near, behind the Fleece Inn, Hill House, Sir George Onesiphorus Paul, Bart.			
STROUD - - - - -	¾	23¼	*Stroud.* On *l*, Pagan Hill, Richard Cooke, Esq.; and Dudbridge, John Hawker, Esq.			
r. to Cirencester by Bisley 10¾ m.						
Painswick, *The Falcon*	4	27¼	*Painswick.* On *l*, Painswick House, Benjamin Hyett, Esq.			

CHIPPENHAM to SALISBURY, by Devizes.

The Canal, *Wiltshire* -	—	1¾			
Derry Hill - - - - -	½	2¼	*row Cross, l. to Amesbury 4 m.; r. to Warminster 14¾.*		
A little farther, l. to Calne 3 m.					
Red Hill - - - - -	½	2¾	Long Barrow Cross -	9	25
Sandy Lane - - - - -	1½	4¼	*l. to Amesbury 4 m.; r. to Warminster 15¾; to Bruton 27½; to Mere 19.*		
r. to Bath by Bowden Hill, Laycock, and Corshum 10½ m. ½ m. farther, l. to Beckhampton Inn 9 m.; thence to Marlborough 7.			Woodford Hutt - -	1½	26½
			* SALISBURY - -	6	32½
Chitway Heath - -	1¼	5¾	*Red Hill.* On *l*, Bow Wood, Marquis of Lansdown.		
l. to Calne 3½ m.					
Rowde - - - - -	2¾	8½			
Near Devizes, cross the Avon and Kennet canal.			*Sandy Lane.* On *l*, Whetham, Col. Money; on *r*, Spy Park, Col. Thornton; and farther to the *r*, Bowdon Park, B. Dickinson, Esq.		
r. to Trowbridge 10 m.; to Bradford 13¼; and to Bath 18¼.					
* *DEVIZES* - - -	2	10½	*Rowde.* Before, on *l*, Rowdeford, Thos. Wyatt, Esq.		
r. to East Lavington 6 m.; l. to Marlborough 10¼.					
Nursteed - - - - -	1	11½			
Lide - - - - - -	2	13½	*Devizes.* On *l*, New Park, J. Sutton, Esq. Beyond Devizes, on *r*, South Broom House, J. E. Heathcote, Esq.		
About a mile farther, l. to Ludgershall 16 m.					
Red Horn Turnpike -	2½	16			
Enter Salisbury Plain.					
Within a mile of Long Bar-					

CHIPPENHAM to WEYMOUTH, by TROWBRIDGE, FROME, BRUTON, SHERBORNE, and DORCHESTER, with a Branch to POOLE, by WARMINSTER and SHAFTESBURY.

1½ m. from Chippenham on the Bath road, turn short on *l.* to			
Notton, *Wiltshire* - -	—	3½	
Laycock - - - - - -	1	4½	
r. to Bath 13 *m.; l. to Beckhampton Inn by Sandy Lane* 12.			
Benacre - - - - - -	1½	5¾	
Near Melksham, r. to Bath 11 *m.; to Bradford* 5½. Cross the Avon river.			
* Melksham - - - -	1½	7¼	
l. to Devizes 7½ *m.*			
Sevington - - - - -	2	9¼	
l. to Devizes 6½ *m.; forward to the Canal* 1 *; thence to West Ashton* 2 *; thence to Westbury* 3 *; thence to Warminster* 4 *; thence to Poole* 41¼ *: see p.* 304 *and* 305. *Chippenham to*			
**POOLE, Dorsetshire,* 60½ *m.*			
r. to Hilperton - - -	2	11¼	
* *TROWBRIDGE* -	1	12¼	
* *FROME, Somersetshire, p.* 85 - - -	9	21¼	
Nunny - - - - - -	3	24¼	
Holwell - - - - - -	¾	25	
Layton - - - - - -	2	27	
Beyond Layton, r. to Shepton Mallet 6 *m.*			
Batcombe - - - -	3½	30¼	
* *BRUTON* - - -	2¾	33	
r. to Shepton Mallet 7 *m.; l. to Warminster* 16½ *; to Amesbury* 31½*; to Hindon* 15¼ *; to Wincaunton* 4¾ *; thence to Sherborne* 9 *; Bruton to Sherborne by Wincaunton* 13¾.			
Pitcomb - - - - - -		1½	34½
¼ *m. farther, r. to Castle Cary* 2¾ *m.; l. to*			
Cattle Hill - - - -		2¼	36¾
l. to Wincaunton 2¼ *m.*			
Division of the Road -		2	38¾
l. to Wincaunton 3½ *m.; r. to*			
Blackford - - - - -		1	39¾
A little farther, forward to Ilchester 10 *m.; r. to*			
**SHERBORNE, Dorsetshire* - - - -		6	45¾
**WEYMOUTH, p.*306		26¼	72

Notton. On *l*, Lackham, G. Montague, Esq.; on *r*, Notton Hall, J. Awdry, Esq.

Laycock. On *l*, Laycock Abbey, late John Talbot, Esq.

Benacre. On *r*, at Shaw, Shaw House, — Neale, Esq ; and farther to the *r*, at Shaw Hill, Sam. Heathcote, Esq.

Melksham. On *r*, Miss Thresher.

Nunny. A mile before, on *l*, Marston, Earl of Cork and Orrery.

Bruton. About two miles to the *l*, in the road to Wincaunton, Redlynch, Earl of Ilchester.

CHIPPING NORTON to BUCKINGHAM.

* *To* Chapel House, *Oxon* - - - - -	—	1	
r. to Oxford 18¾ *m.; l. to Shipston* 10.			
Pumphery Castle - -	3½	4¼	
A mile and ¼ *farther, l. to Banbury* 6 *m.*			
Hempton - - - - -	5½	9¾	

Chapel House. Beyond, on *r*, Heythorpe, Earl of Shrewsbury; on *l*, at Upper Norton, H. Dawkins, Esq.

Pumphery Castle. On *l*, Swarford Park, James Smith Barry, Esq.; on *r*, at a distance, Great Tew, George Frederick Stratton, Esq.

DRDDINGTON - - *r. to Oxford* 16 *m.; l. to Banbury* 6¾.	1¾	11
Clifton - - - - - - Cross the Charwell river and the Oxford canal, and enter Northamptonshire.	1¾	12¾
Aynhoe on the Hill, *Northamptonshire* -	2¼	14¼
* *BUCKINGHAM, Buckinghamshire, p.* 126 - - - - - -	11¼	25¾

Aynhoe on the Hill. Two miles on *l*, Newbottle, Earl of Thanet; on *r*, — Cartwright, Esq.

CIRENCESTER to PORTSMOUTH, by MARLBOROUGH, ANDOVER, WINCHESTER, and BISHOP'S WALTHAM, with Branches to SALISBURY, SOUTHAMPTON, FAREHAM, and GOSPORT.

To Cross Way, *Gloucestershire* - - -	—	3¾
Latton, *Wiltshire* - - Cross the Thames and Severn canal.	2	5¾
* *CRICKLADE* - - *r. to Malmesbury* 12 *m.; to Wotton Basset* 7¼. Cross the Key river.	1	6¾
Corkett - - - - - - Cross the river Ray.	¾	7½
Water Eaton - - -	¾	8¼
Cold Harbour Inn - - *l. to Highworth* 2¼ *m.; r. to Malmesbury by Purton* 13¼ *m.*	2½	10¾
Wilts and Berks Canal	2¾	13½
Division of the Road - *l. to Highworth* 5¾ *m.*	¾	14¼
* *SWINDON* - - - *r. to Wotton Basset* 6¼ *m. Near Wroughton, r. to Devizes* 17 *m.*	¾	15
Wroughton - - - - -	2½	17½
Burdrope, T. G. - -	1	18½
Ogbourn Down, *entrance*	2½	21
* *MARLBOROUGH* *l. to Hungerford* 10 *m.; r. to Devizes* 14¾.	5	26
End of Savernake Forest	4	30
Burbage - - - - - -	2	32
* East Everley - - - *r. to Devizes* 15½ *m.; and to Salisbury over Salisbury Plain* 15½. *Cirencester to*	5½	37½
* SALISBURY 53 *m.*		

Swindon. Before, on *l*, Swindon House, Ambrose Goddard, Esq.

Wroughton. On *r*, William Codrington, Esq.

Burdrope, T. G. On *r*, Burdrope Park, Thomas Calley, Esq.; on *l*, Burdrope House, Thomas Haverfield, Esq.

Marlborough. About two miles before, on *r*, at Rockley, Col. St. John. Marlborough is seated on the Kennet river, and takes its name from the nature of its soil. Here was formerly a castle, and there are still some remains of its walls and ditch. In 1267 a Parliament was held in the castle, which enacted several laws, called the Statutes of Marlebridge. Marlborough was formerly a Roman station, which is evinced by the site of a Roman castrum, and by the Roman coins which have been here dug up. The town has often suffered by fire, and in 1690 an Act of Parliament was made to prevent the houses in it from being thatched.

End of Savernake Forest. On *l*, Tottenham Park, Earl of Aylesbury.

East Everley. Dugdale Astley, Esq.

l. to **LUDGERSHALL** *Near Weyhill, r. to Amesbury* 10½ *m.*	4½	42
Weyhill, *Hampshire* - *Within a mile of Andover, r. to Salisbury* 17 *m.* Cross the Andover canal and the Anton river.	4	46
* *ANDOVER* - - - *l. to Newbury* 16 *m.; to Whitchurch* 7.	3½	49½
Wherwell - - - - Cross the Test river.	3½	52½
Barton Stacey Down - *l. to Basingstoke* 16½ *m.; r. to Stockbridge* 4½.	3½	56½
Direction Post - - - *l. to Whitchurch* 10 *m.*	3½	59½
* WINCHESTER - *l. to Basingstoke* 17½ *m.; to Alresford* 7½ *; r. to Stockbridge* 9 *; to Romsey* 11 *; to Southampton (see p. 38)* 12 *m. Cirencester to* * *SOUTHAMPTON* 74½ *m.*	3	62½
Morestead - - - -	3½	66
Whiteflood House - -	1½	67½
Belmore - - - -	2	69½
* *BISHOP'S WALTHAM* - - - - *. to Alton* 17½ *m.; r. to Southampton by Botley and Northam Bridge* 10. *About a mile before Wickham, r. to Romsey* 16½ *; to Southampton* 9½.	3½	73
: Wickham - - - *. to Fareham* 3½ *m.; thence to Gosport* 5½ *: see p.* 47. *Cirencester to* · *GOSPORT* 86½ *m.* 'rom Gosport cross the Ferry to Portsmouth ½ m. ; On,	4½	77½
Mount Folly - - -	2	79½
outhwick - - - - -	2½	81½
Cosham - - - - - *'orward to Chichester* 13¼ *m. : see p.* 296 *; l. to Petersfield* 13½ *; r. to Fareham* 5 *; and to* * *PORTSMOUTH, as p.* 20 - - - - - -	3	84½
	4½	89

Ludgershall. On *l*, the Castle, Lord Viscount Sidney. Two miles beyond Ludgershall, on *l*, Beddeston House, Thos. Everett, Esq.; and farther to the *l*, Chute Lodge, John Freeman, Esq.

Weyhill. On *l*, Rambridge House, John Gawler, Esq.; on *r*, Amport, Marquis of Winchester.

Wherwell. On *r*, J. Iremonger, Esq.

Morestead. Between Morestead and Whiteflood House, on *l*, at a distance, Roschill, Lord Roschill; a mile farther, on *l*, Holt, C. Taylor, Esq.

Belmore. — Serle, Esq.

Bishop's Waltham. A mile before, on *l*, at Dundridge, Stoney Dean, — Sheales, Esq. Half a mile before Bishop's Waltham, on *r*, Vernon Hill, Capt. Charles Robinson. Through Bishop's Waltham, the Palace, Capt. Charles Robinson.

Wickham. Near, on *r*, Cold Harbour, — Guitton, Esq.; and Wickham House, R. Maidman, Esq. Beyond Wickham, on *l*, Wickham Corner, G. Garnier, Esq.

Fareham. Within two miles, on *l*, Roch Court, late Sir J. W. S. Gardiner, Bart.

For the rest of the Seats between Fareham and Gosport, see p. 47.

CIRENCESTER to TROWBRIDGE, by MALMESBURY and CHIPPENHAM.

The Canal, *Glocestershire*	—	3½	* *CHIPPENHAM*	2	20¾	
Cross the canal.			* *TROWBRIDGE*, *p.* 360	12¼	33	
r. to Tetbury 6¾ m.						
Queverland, *Wiltshire*	3	6½	*Cudwell.* Two miles beyond, on *l*, Charlton Park, Earl of Suffolk; beyond which, on *r*, is Whitchurch, Wm. Earle, Esq.			
Cudwell	1	7½				
Near Malmesbury, l. to Cricklade 11½ m.						
* *MALMESBURY*	4	11½	*Malmesbury.* A mile and a half beyond, on *l*, Cole Park, Peter Lovell, Esq.			
r. to Tetbury 4¾ m.; to Sodbury 15¾.						
Corston Bridge	2¼	13¾	*Stanton St. Quintin.* Beyond, on *l*, Draycot, late Sir J. Tilney Long, Bt.			
Lower Stanton St. Quintin	2	15¾	*Chippenham.* Within a mile, on *r*, Harden Hewish, Miles Braithwaite, Esq.			
The Plough	3	18¾				

CIRENCESTER to TROWBRIDGE, by CRICKLADE, WOTTON BASSET, CALNE, and MELKSHAM, with a Branch to DEVIZES.

To Cross Way, *Glocestershire*	—	3¾	*Cross Way.* Between Cross Way and Latton, on *l*, near Down Ampney, Down Ampney House, J. Gregg, Esq.			
Latton, *Wiltshire*	2	5¾				
Cross the Thames and Severn canal.			*Purton Stoke.* Beyond, on *r*, at Benton, — Maskelyne, Esq. On *l.* of Purton Street, Purton House, Dr. R. Goddard; beyond which is Lydiard House, — Askew, Esq.			
* *CRICKLADE*	1	6¾				
r. to Malmesbury 12 m.; l. to Highworth 7¼; to Swindon 8¼.						
Littleworth Bridge	1¼	8	*Hooke Street.* On *l*, Lydiard Park, Lord Bolingbroke.			
Cross the Key river.						
Purton Stoke	1	9	*Lyneham.* About a mile before, on *r*, at Tockenham Wick, — Burton, Esq.; and on *l*, at Tockenham, James Walker Heneage, Esq.			
Purton Street	2	11				
Hooke Street	2	13	*Calne.* Within two miles, on *l*, at Compton Basset, Compton House, James Walker Heneage, Esq. On *r.* of Calne, the Castle, Sir C. E. Carrington; on *l*, a White Horse, cut out of the hill, a remarkable Landmark; and farther to the *l*, Blacklands, Thomas Maundrell, Esq. Between Calne and Chitway Heath, on *r*, Bow Wood, Marquis of Lansdown; and Whetham, Col. Money.			
Entrance of Wotton Basset, l. to Swindon 6¼ m.						
* *WOTTON BASSET*	1¼	14¼				
Cross the Wilts and Berks canal.						
Lyneham	4¼	18½				
r. to Chippenham by Malford 9¼ m.						
Great Acre	1½	20				
Hillmarton	1½	21½				
* *CALNE*	3½	24¾				
r. to Chippenham 5¼ m.; l. to Marlborough 13¾.						

Chitway Heath - - *r. to Chippenham 5¼ m.; l. to Devizes 4¼: see p. 359. Cirencester to*	3½	28¼
* *DEVIZES* 33 m.		
Westbrook Green - -	¾	29
The Canal - - - -	1¼	30½
* Melksham - - -	1¾	32¼

* *TROWBRIDGE, p.* 360 - - - - - -	5	37½

Chitney Heath. On *r*, Nonsuch, W. Norris, Esq.; and farther to the *r*, Spy Park, Col. Thornton; and Bowdon Park, E. Dickinson, Esq.

COLCHESTER to MERCEY.

To Roman-hill Houses, *Essex* - - - - -	—	3
Abberton Green - -	1½	4½
The Strode - - - -	2½	7
Enter Mercey Island, and keep to the *r.* to		
West Mercey - - -	2	9

OR,

To The Strode, *as in the adjoining column*	—	7
Keep to the *l.*		
East Mercey - - -	3	10

Roman-hill Houses. On *l*, Donyland Park.

COLCHESTER to ST. ALBANS, by BRAINTREE, DUNMOW, BISHOPS STORTFORD, WARE, HERTFORD, and HATFIELD.

To Lexden, *Essex* - - *r. to Halstead* 11¼ *m.*	—	2
Stanway - - - - -	1½	3½
Division of the Road - *l. to Witham* 8 *m.*	1½	5
Marks Tey - - - -	½	5½
COGGESHALL - - *l. to Witham by Kelvedon* 6½ *m.*	4	9½
Blackwater - - - -	2¾	12¼
Cross the Blackwater river.		
* *BRAINTREE* - - *l. to Chelmsford* 11½ *m.; r. to Halstead* 6.	3	15¼
Raine - - - - - -	1¾	17
Stebbing Ford - - -	3½	20½
Near Dunmow, cross the Chelmer river.		
* *DUNMOW* - - - *l. to Chelmsford* 12¼ *m.; to Chipping Ongar* 19¼.	3	23½
Little Canfield - - -	2½	26
Bonington Green - -	1½	27½
Takeley Street - - -	1	28½
* Hockerill, *Hertfordshire* - - - - -	3½	32
r. to Saffron Walden 12¼		

Coggeshall. A mile beyond, on *r*, Oldfield Grange, Osgood Hanbury, Esq.

Blackwater. Beyond, on *r*, at Stistead, Stistead Grange, Rev. Mr. Onely.

Raine. About two miles beyond, on *r*, at Great Sailing, Sailing Grove, B. Goodrich, Esq.

Dunmow. On *r*, Sir George Beaumont, Bart.; Bigwood, Mich. Pepper, Esq.; Newton Hall, Lord Henniker; and Easton Lodge, Lord Viscount Maynard.

Takeley Street. Beyond, on *r*, Bassingborne Hall, Sir Peter Parker, Bart.; and about a mile farther, on *l*, Hallingbury Place, J. Houblon, Esq.

m.; to Linton 18½; *to Newmarket* 30½; *to Cambridge* 26; *l. to Epping* 13½.		
Cross the Stort river.		
* *BISHOPS STORTFORD* - - - -	½	32½
Hadham on Ash - -	3½	36
l. through Great Hadham and Widford to Ware 9½ *m.* 1½ *m. beyond Hadham on Ash, r. to Braughing* 2½; *thence to Puckeridge* ½ *m.; thence to Ware* 5½: *see p.* 248: *in all* 10½ *m. Or, l. to*		
STANDON - - -	3½	39½
Cross the Rib river.		
Collier's End - - -	2½	42½
r. to Royston 12½ *m.*		
* Wade's Mill - - -	2	44½
Cross the Rib river.		
* *WARE* - - - - -	1½	46
r. to Stevenage 19½ *m.*		
Cross the river Lea and the New river.		
l. to Hoddesdon 4 *m.*		
Hertford Hospital - -	2½	48½
l. to Hoddesdon 3½ *m.*		
* *HERTFORD* - -	½	49
r. to Stevenage 12 *m.*; *l. to Barnet* 13 *m.*		
Cross the Maran river.		
Hartingfordbury - -	1½	50½
Cole Green - - - -	2	52½
A mile further, l. to Barnet 8½ *m.*		
Hatfield Mills - - -	2½	55¼
Cross the river Lea.		
* *HATFIELD* - -	1	56¼
r. to Hitchin 14½ *m.*; *to Stevenage* 12 *m.*; *l. to Barnet* 8½.		
Four Wants - - -	2½	58¾
* *ST. ALBANS* - -	2½	61¼

Hadham on Ash. On *r*, Albury Hall ——; on *l*, at Great Hadham, Moo Place, ——.

Ware. Two miles and a half beyond on *r*, Ware Park, T. H. Byde, Esq.

Hertford. On *l*, Balls, Lord Joh Townshend; Brickendonbury, —— Morgan, Esq.; Bayfordbury, W Baker, Esq.

Cole Green. On *r*, Earl Cowper; an Woolmers, Marquis of Stafford.

Hatfield. Near, on *l*, Hatfield Hous Marquis of Salisbury.

St. Albans. On *l*, Holloway Hous Countess Dowager Spencer.

COLCHESTER to SUDBURY, by NEYLAND.

* *To NEYLAND, Suffolk, p.* 273 - - -	—	6
Marshalls Green - -	3	9
Assington Green - -	1	10
Newton Green - -	2½	12
* *SUDBURY* - - -	3	15

Assington Green. On *l*, Rev. Mr. Gurdo

CROMER to HUNSTANTON CLIFF, along the Coast, (N. M

To West Runton, *Norfolk* - - - - - -	—	1½
East Runton - - -	1½	2½
Upper Sherringham -	2½	5
l. to Holt 4½ *m.*		
Weybourne - - - -	2½	7½
Salt House - - - -	2½	10
* *CLEY* - - - -	2	12
l. to Holt 4½ *m.*		
Cross Cley Harbour.		

Cromer. On *l*, Cromer Hall, Geor Windham, Esq.

West Runton. Near two miles on Felbrigg, late Right Hon. Willi Windham.

East Runton. Beyond, on *l*, Crea Cremer, Esq.

Weybourne. A mile and a half beyo on *l*, at Kelling, Kelling Hall, Gorrelston, Esq.

Blakeney	1	13
l. to Holt 5¼ m.		
Morston	1½	14½
Stifkey Bridge	1½	15½
Cross Stifkey river.		
Stifkey	1½	17¼
Wells' Marsh	1¾	19
* *WELLS*	2	21
l. to New Walsingham 5 m.; to Binham Abbey 5¼; and to Lynn by South Creak 27.		
Holkham Staith	1¼	22¼
Round Holkham Park to		
Holkham New Inn	2¼	24½
Burnham Overy	1½	26
* *BURNHAM MARKET*	1	27
l. to New Walsingham 7¾ m.; to Fakenham 10¼; to Lynn by Creak 25½; by Bircham 21½.		
Burnham Depdale	2½	29½
Brancaster Staith	1	30½
Brancaster, *end of*	1¼	31¾

l. to Docking 4½ m.		
Titchwell	1	32¾
Thornham	1½	34
Holme next the Sea	2	36
Hunstanton	1½	37½
Light House and Cliff	½	38¼

Wells' Marsh. On *l*, at Warham St. Mary's, Warham Hall, Thos. Wm. Coke, Esq.

Holkham Park. Thomas Wm. Coke, Esq.

Burnham Market. Lady Camelford.

Brancaster, formerly a Roman station, called Brannodunum, is remarkable for a Malt-house built of stone, supposed to be the largest in the kingdom.

Thornham. On *l*, G. Hogg, Esq.

Hunstanton. Near, on *l*, Hunstanton Hall, Rev. Armine Styleman. Near, Hunstanton Cliff, a Bathing Seat of the Earl of Montrath.

CROYDON to FARNHAM, by EWELL, EPSOM, and GUILDFORD, with a Branch to KINGSTON, (N. M.)

To Waddon, *Surrey*	—	1
Beddington	¾	1¾
Wellington	1	2¾
* Carshalton	¾	3½
* Sutton, *Cock Inn*	1¼	4¾
r. to London 11¼ m.; l. to Ryegate 9¾.		
Cheam	1	5¾
**EWELL, Bull's Head*	2¼	7¾
l. to Ryegate 9 m.; r. to London 13; also to Tolworth 3; thence to Kingston 2¼. Croydon by Ewell to		
* *KINGSTON 13¼ m.*		
**EPSOM, King's Head*	1½	9¼
r. to Esher 5¼ m.		
Ashtead	2¼	11½
* Leatherhead, *Church*	1¾	13¼
l. to Dorking 4¼ m.		
Cross the river Mole.		
* *GUILDFORD, p. 34*	12¼	25½
* *FARNHAM, p. 20*	10	35½

Waddon. Daniel Rich. Warington, Esq.

Beddington. Beddington Park, Richard Carew, Esq.

Wellington. — Bridges, Esq.; and one mile to the *l*, Woodcote, John Hodgson Durand, Esq.

Carshalton. Carshalton Park, George Taylor, Esq.

Upper Cheam. — Antrobus, Esq.; and adjoining Lower Cheam, Nonsuch Park, Samuel Farmer, Esq.

Ewell. Near Tolworth, in the road from Ewell to Kingston, Tolworth Powder Mills, belonging to Mr. Taylor.

For the Seats between Ewell and Leatherhead, see p. 315 and thence to Guildford, see the page referred to in the adjoining column.

CROYDON to SEVEN OAKS, by West Wickham, Lock's Bottom, and Farnborough, (N. M.)

To Addiscombe, *Surrey*	—	1
l. by Stroud Green to Beckenham 3¼ *m.; on to*		
Shirley - - - - -	¾	1¾
West Wickham, *Swan, Kent* - - - - -	2	3¾
l. by Langley Park to Beckenham 2½ *m.; r. to*		
Division of the Road -	¾	4½
r. to Addington 1 *m.; l. to*		
Hayes Common - -	¾	5¼
l. to Hayes ¼ *m.; r. to Keston* 1¼.		
Keston Mark - - -	1¼	6½
l. to Bromley 3 *m.; r. to Keston* 1¼.		
Lock's Bottom - - -	¾	7¼
r. to * Farnborough -	1	8¼
**SEVEN OAKS*, *p.* 10	9½	17¾

Addiscombe. On *l*, Addiscombe Place, now the East-India Company's Military College; and Alexander Adair, Esq.; on *r*, — Darby, Esq.

Shirley. On *l*, John Maberley, Esq. A mile and a half beyond, on *r*, Cold Harbour, in the possession of the same gentleman.

Wickham. One mile and a half on *l*, Langley Park, Lord Gwydir.

Division of the Road. Beyond, Wickham Court, the late Sir John Farnaby, Bart.

Hayes Common. On *l*, at Hayes, the seat of the great Lord Chatham, now Philip Dehaney, Esq.

Keston Mark. One mile on *r*, Holwood, late Right Hon. Wm. Pitt, now George Pocock, Esq. See p. 14. At Keston Mark, on *l*, Hollydale House, Col. J. Kirkpatrick; and on *r*, — Dawkins, Esq.

DARTFORD to SEVEN OAKS.

To Hawey, *Kent* - -	—	1½
Sutton at Hone - -	1½	2¾
* Farningham - - -	2½	5¼
r. to London by Eltham 9½ *m.*		
Cross the Darent river.		
l. to Maidstone 17 *m.*		
Eynesford - - - -	1	6¼
Shoreham *(on right)* -	2¾	9
r. to Shoreham ¼ *m.*		
Otford - - - - -	1½	10½
Division of the Road -	1½	12¼
l. to Maidstone 16¼ *m.; r. to Westerham* 5¼.		
* *SEVEN OAKS* -	1½	13½

Farningham. Near, on *l*, Franks, Mrs. Tasker. In Farningham Churchyard, a handsome Mausoleum belonging to the family of Nash.

Eynesford. A little beyond, on *r*, Lullingstone Place, Sir John Dixon Dyke, Bart.

Shoreham. On *r*, Shoreham Castle, Sir Walter Stirling, Bart.

Otford. John Martyr, Esq. Beyond Otford, on *l*, Greatness, the extensive Silk Mills of P. Nouaille, Esq.

Seven Oaks. On *r*, Kippington, T. M Austin, Esq. At the end of the town, on *l*, Knowle, Duchess o Dorset.

Hatley. On *l*, Hatley House, Mrs. Leigh.

Sutton Street. Near, on *l*, Sutton Place, William Mumford, Esq. At Sutton Street, on *l*, St. John's, John Mumford. Esq

DARTFORD to STAINES, by Bromley, Croydon, and Kingston, (chiefly N M.)

* *To* Bexley, *Kent* - -	—	3½
North Cray - - - -	1½	5
¼ *m. farther, l. to Maidstone* 22 *m.*		
* Foot's Cray - - -	1	6

Bexley. Between Bexley and North Cray on *l*, Mount Muskall, J. Maddox, Esq

Foot's Cray. Near, on *r*, Foot's Cray Place, Benj. Harence, Esq. On *r*. o Foot's Cray, at Sedcup, Frognal, Lor Viscount Sidney.

r. to Eltham 4¼ m.		
Chislehurst - - - -	2½	8½
Widmore - - - -	2½	10½
* *BROMLEY*, M. H.	1	11½
l. to Seven Oaks 13¾ m.; turn on r, and facing the College, forward to London 9¼; l. to		
Beckenham, *Church* -	1½	13½
r. to Lewisham 4 m.; thence to London 5; turn on l. through the Village, and on r. a new turnpike road to London through Dulwich and Camberwell; on l. to		
Elmers End - - -	1	14½
Stroud Green, *Surrey* -	1½	16¼
Addiscombe - - -	1	17¼
* *CROYDON* - - -	1	18¼
r. to London 9¼ m.; l. to Godstone 9¼.		
Forward over Mitcham Common to		
Lower Mitcham - -	3¾	22
r. to London 8¼ m.; on l, a short distance through the Village, then turn on r. through the Bleaching Grounds, and across the Wandle river to		
Merton Turnpike - -	2¼	24¼
r. to London 8¼ m.; on to Wimbleton 1¾; l. through Merton to		
* *KINGSTON* - -	5¾	29⅞
r. to Richmond by Ham Common 3¾ m.; l. to Ewell 5¾; and to Guildford 17¾.		
Cross the river Thames, by Kingston Bridge, and enter Middlesex to		
Hampton Court, *Middlesex* - - - - -	1½	31
over Hampton Court Bridge to Chertsey 9¾ m.; r. through Busby Park and Twickenham to Brentford 6¾; forward to		
Hampton - - - -	1	32
Sunbury - - - - -	2	34
over Walton Bridge to Chertsey 8 m.		

r. over Sunbury Common to		
Ashford Ford, *Bridge*	3¼	37¼
* *STAINES* - - -	1¾	39

Chislehurst. Camden Place, Willliam Lushington, Esq., and Mrs. Mary Townshend. About half way between Chislehurst and Bromley, on *r*, Bickley Place, W. Wells, Esq.

Bromley. Before, on *l*, a large Brick House, Bishop of Rochester; and on *r*, about half a mile from the road, Freelands, lately Thomas Raikes, Esq. At Bromley, opposite the Swan Inn and the turning to Beckenham, on *r*, the College, see p. 10. Leaving Bromley, on *l*, at the bottom of the Hill, Mrs. Booth; and half a mile farther, on *l*, G. Grote, Esq.

Beckenham. For the Seats between Beckenham and Croydon, see p. 13.

Mitcham. One mile beyond, on *r*, Morden Lodge, late Abraham Goldsmid, Esq.; and a little farther, Morden Hall, Sir Robert Burnet.

Merton Turnpike. Wimbleton Grove, James Farquhar, Esq.; and on *r*, at Merton, Merton Place, late Earl Nelson. Beyond Merton, on *r*, at Wimbleton, Earl Spencer, and the late Sir Stephen Lushington, Bart.

Kingston. About a mile before, Combe Hill, Lord Hawkesbury.

Hampton Court. The Palace. On *r*. of Hampton Court, in Busby Park, His Royal Highness the Duke of Clarence, and Lord Glenbervie.

Hampton. Duke of St. Albans, and Mrs. Garrick.

Sunbury. Near, on *r*, Kenton Park, — Petre, Esq. At Sunbury, Sunbury Place, William Blake, Esq. About three miles to the *l.* of Sunbury, on the Surrey side of the Thames, Ashley Park, Sir H. Fletcher, Bart.; and Oatlands, His Royal Highness the Duke of York.

Ashford Ford. On *l*, at Littleton, Thos. Wood, Esq.

DARTMOUTH to PLYMOUTH, by MODBURY.

To Townstall, *Devonshire*	—	¾
2½ *m. farther, l. to Kingsbridge* 7 *m.*		
Halwell	6½	7¼
Morleigh, *New Inn*	1	8¼
r. to Totness 5¼ *m.; l. to Kingsbridge* 6¼.		
Gerah Bridge	2½	10¾
Cross the river Avon.		
Near Brownson, r. to Totness 8¾ *m.*		
Brownson	1¾	12½
* *MODBURY*	3	15½
* *PLYMOUTH, as p.* 73	14½	30

Dartmouth. Beyond, on *r*, Mount Galpin, A. Holdsworth, Esq. Two miles from Dartmouth, on *l*, at Higher Norton, Norton House, T. Bond, Esq. Five miles from Dartmouth, on *r*, Oldstone, W. Cholwich, Esq.

Halwell. On *l*, Gripson, E. Edmonds, Esq.

DONCASTER to GREAT GRIMSBY, by CROWLE, BURTON UPON STRATHER, and BARTON, with a Branch to HULL.

To Bowing, *Yorkshire,*	—	1
Hatfield	5½	6½
l. to Thorne 4 *m.*		
Crowle Bridge	6¾	13¼
Cross the old river Don.		
CROWLE, Lincolnsh.	1	14¼
Eastoft	3¼	17½
Luddington	2	19½
Garthorpe	2	21½
Cross the river Trent.		
BURTON UPON STRATHER	1½	23
r. to Gainsborough 22 *m.*		
South Ferriby	7½	30½
* *BARTON*	3½	34
r. to Lincoln by Glandford Bridge 34 *m.; l. cross the Humber to Hull* 7. *Doncaster to*		
* *HULL, Yorkshire,* 41 *m.*		
Barrow	2½	36½
Thornton	2½	39
Killingholme	5	44
Keelby	4½	48½
Aylesby	2¾	51¼
Laceby	1½	52¾
r. to Caister 8½ *m.*		
GREAT GRIMSBY	3½	56¼

Bowing. Beyond, on *l*, Wheatley, Sir George Cooke, Bart.

Hatfield Chace is famous for Deer-hunting, and there are many old entrenchments near the town.

Thornton. Beyond, on *l*, the Ruins of Thornton College.

Keelby. Near, on *r*, at Brocklesby, Brocklesby Hall and Park, Lord Yarborough.

DONCASTER to LIVERPOOL, by BARNSLEY, PENISTONE, STOCKPORT, and WARRINGTON, with a Branch to CHESTER.

To Marr, *Yorkshire*	—	4
Hickleton	2	6
Billingley Green	2½	8½
Near Darfield, cross the Dearn river.		

Doncaster. A mile and a half beyond, on *l*, Cusworth, Wm. Wrightson, Esq.

Marr. On *r*, at Broadsworth, the late Peter Thellusson, Esq.

Hickleton. On *r*, Bilham House, Wm. Hewitt, Esq.; near which is Belvedere,

Darfield	1½	10
Ardsley	3	13
☞ 1½ m. farther, you may go forward to Dodsworth 2½ m., and leave Barnsley to the r. Or, r. to		
* BARNSLEY	2½	15½
l. to Sheffield 13½ m.; to Rotherham 12½; r. to Wakefield 10½; to Huddersfield 17.		
Dodworth	2	17½
Silkstone	2	19½
Hoyland Swaine	2½	22
Division of the Road	1½	23½
r. to Huddersfield 12½ m.; l. to Penistone ½ m. Doncaster to		
* PENISTONE 24 m.		
Thurlston	½	24
Division of the Road	2½	26½
l. to Sheffield 16 m.		
Salters Brook House	4½	31
Leaving Salters Brook House enter Cheshire.		
Further Wood Head, Cheshire	2½	33½
About a mile farther, r. to Huddersfield 14 m.		
Wood Head, Cradwen Bridge	1½	35½
Tintwistle	3½	38½
l. to Chapel in le Frith 12½ m.; thence to Buxton 44.		
Mottram in Longden Dale	2½	41
r. to Manchester 11½ m.		
Hatterslee	1½	42½
Greenside	½	42½
Hyde Chapel	1½	44
Cross the Peak Forest canal.		
Butterhouse Green	1½	45½
New Bridge	2	47½
Cross the Etherow river.		
* STOCKPORT	1	48½
r. to Manchester 6½ m.; l. to Ashborn 36½; to Chapel in le Frith 13; to Macclesfield 12.		
Cheadle	2½	51½
r. to Manchester 7½ m.; l. to M[illegible] 44.		

whence there is a delightful and extensive prospect. On *l.* of Hickleton, G. Wentworth, Esq.; and farther to the *l.* at Barnborough, Barnborough Grange, — Fawkes, Esq. About two miles beyond Hickleton, on *r.* at Thornecoe, Charles Palmer, Esq.

Darfield. On *r.* Middlewood Hall, Hon. Henry Savile.

Ardsley. R. Micklethwaite, Esq. On *r.* of Ardsley, Monk Bretton Priory. Before Dodsworth, on *l.* Wentworth Castle, late Right Hon. Thomas Conolly.

Barnsley is seated on the side of a hill, and has a considerable manufacture of coarse Linen and Wire. Here are two Canals, the one joining the Calder river, the other the river Don.

Silkstone. Beyond, on *r.* Banks Hall, the property of Francis Ferrer, Esq., occupied by Sam. Thorp, Esq.; and near it, Cannon Hall, Walter Spencer Stanhope, Esq.

Hoyland Swaine. On *r.* Gunthwaite Hall, belonging to William Bosville, Esq.

Thurlston. About a mile and a half beyond, on *r.* Ballase Hall, Mrs. Milnes.

Stockport is seated on the Mersey river, and is noted for its manufacture of Cotton and printed Goods.

Cheadle. Near, on *l.* Joseph Fowden, Esq. At Cheadle, on *r.* J. Harrison, Esq; on *l.* John Dale, Esq.

Sharson - - - - -	2	52½
Over Beguley Moor to		
Timperley - - - - -	2½	55½
* *ALTRINGHAM* -	1½	57½
r. to Manchester 8 m.; l. to Chester by Northwich 30½; see p. 352 and 354. Doncaster to * CHESTER 87½ m.		
Dunham - - - - -	2	59½
Cross the Bolling river.		
Bollington - - - - -	1½	60½
Lymm - - - - - -	3	63½
Booth's Lane - - -	½	64
Cross the Duke of Bridgewater's canal.		
Statham - - - - -	½	64½
Thelwall - - - - -	1½	66
Latchford - - - - -	1½	67½
l. to Knutsford 10½ m.	½	

m. farther, l. to Chester 20.

Cross the Mersey river, and enter Lancashire.

* *WARRINGTON, Lancashire* - - -	1½	68½
* *LIVERPOOL, as p. 168* - - - - -	17½	86½

Sharson. Between Sharson and Timperley, on *r*, Withinshaw Hall, Wm. Egerton, Esq.; on *l*, Beguley Hall, Miss Houghton.

Timperley. T. Richardson, Esq.

Altringham. Beyond, on *r*, Oldfield Hall, W. Rigby, Esq.

Dunham. On *l*, Dunham Park, Earl of Stamford.

Lymm. Before, on *r*, Outhrington Hall, J. Leigh, Esq.

DONCASTER to LIVERPOOL, by BARNSLEY, PENISTONE, MANCHESTER, and WARRINGTON.

To Mottram in Longden Dale, *Cheshire*, *p. 370* - - - - -	—	41
l. to Stockport 7½ m.		
r. to Tongfold - - -	1½	42½
Near Stayley Bridge, cross the Huddersfield canal.		
Stayley Bridge - - -	1½	44
Cross the river Tame, and enter Lancashire.		
Ashton under Line, *Lancashire* - - -	1½	45½
r. to Huddersfield 18 m.		
Cross the Huddersfield canal.		
½ *m. farther, l. to Stockport 14½ m.*		

Audenshaw - - - -	1½	47
Openshaw - - - - -	2	49
* *MANCHESTER* -	3	52
* *WARRINGTON, as p. 353* - - - - -	18½	70½
* *LIVERPOOL, as p. 163* - - - - -	17½	88

Ashton under Line. Duckingfield Lodge, Wm. Robt. Hay, Esq.

Manchester. About a mile before, on *l*, at Ardwick Green, T. Tipping, Esq.; on *r*, Ancoats Hall, Sir John Parker Moseley, Bart.

DORCHESTER to AXMINSTER, by BRIDPORT.

To Charminster, *Dorsetshire* - - - - -	—	2
Stratton - - - - -	1½	3½
Frampton - - - - -	2½	6
Maiden Newton - -	2	8
r. to Yeovil 11 m.		

Frampton. J. F. Browne, Esq.

Maiden Newton. Two miles to the *r*, at Sydling, Sydling House, Sir John Smith, Bart. At Maiden Newton, the Hon. and Rev. Chas. Strangeways. Between Maiden Newton and Hook, on *r*, Chelmington, John Pusbet, Esq.

Hook	5½	13½
BEAMINSTER	4	17½
r. to Crewkerne 7¼ m.; l. to Bridport 6¾.		
Broad Winsor	3½	21
2¼ *m. farther, r. to Crewkerne 5¼ m.; l. to*		
Marshalsea	3¾	24¾
* *AXMINSTER, Devonshire*	6¾	31½

DORCHESTER to GLASTONBURY, by YEOVIL, ILCHESTER, and SOMERTON.

To Maiden Newton, *Dorchester, p. 371*	—	8
l. to Beaminster 9½ m.		
* Sydling	2	10
Long Ash Lane	2	12
Buckshead	3	15
* *YEOVIL, Somersetshire*	4	19
r. to Sherborne 5¾ m.; to Castle Cary 12½; l. to Crewkerne 9¼; to Ilminster 14.		
* *ILCHESTER*	4¾	23¾
l. to Ilminster 14 m.		
Cross the Yeo river.		
r. to Castle Cary 11½ m.; to Shepton Mallet 16.		
* *SOMERTON*	4¼	28
l. to Crewkerne 14 m.; to Taunton 18¼; r. to Shepton Mallet 16.		
Littleton	1¾	29¾
Compton Dunden	1¾	31
1¼ *m. farther, r. to Castle Cary 10½ m.; to Pinton 14½; l. to Bridgewater 14½.*		
Street	2½	33½
l. to Bridgewater 14¼ m.		
Cross the river Brue.		
* *GLASTONBURY*	2	35½

Sydling. Sydling House, Sir John Smith, Bart.

Long Ash Lane. Two miles beyond, on *r*, Woolcombe, Sir John Sheffield, Bart.; on *l*, Melbury, Earl of Ilchester.

DURHAM to ALDSTONE, by WOLSINGHAM.

To Brancepeth, *Durham*	—	4¼
Willington	2¼	6½
Harperley Lane Head	5	11½
l. to Bishop's Auckland 5 m.; to Witton le Wear 3; r. to Edinburgh by Cold Rowley and Jedburgh 114. See p. 231.		
* *WOLSINGHAM*	3½	15
ALDSTONE, Cumberland, p. 221	26¼	41¼

Brancepeth. On *l*, Brancepeth Castle, Wm. Russell, Esq.

Willington. On *r*, Elm Park, H. F. Mills, Esq.

Harperley Lane Head. A mile beyond, on *l*, Harperley Hall, George Pearson, Esq. About two miles beyond Harperley Lane Head, on *r*, Bradley Hall, Sir Thomas Liddell, Bart.

Wolsingham. Within a mile, on *r*, New Hall, J. Garth, Esq.; and farther to the *r*, Greenwell Hall, J. Greenwell, Esq.

DURHAM to BRIDLINGTON, by STOCKTON, GISBOROUGH, WHITBY, and SCARBOROUGH, with a Branch to FLAMBOROUGH.

To Shincliffe, *Durham*	—	2		*manby by Gristhorpe and Muston* 8½.		
Four Mile Bridge - -	2	4		Falsgrave - - - -	1	72½
Black Gate - - - -	1½	5½		*Forward to New Malton* 21¼ *m.; l. to*		
The Skern River - -	3½	8¾		Seamer, *Church* - -	2½	75½
* *SEDGEFIELD* - -	2½	11		Hartford Bridge - -	1½	76½
Layton - - - - - -	1½	12¾		Cross Hartford river.		
Thorpe - - - - - -	2½	15¼		Spittles - - - - - -	1½	77¾
Cross Billingham Brook.				Fixton - - - - - -	1½	79
* Norton Inn - - - -	3¾	19		Folkton, *Church* - -	1	80
l. to Hartlepool 10½ *m.; to Sunderland* 25½ *; r. to*				*HUNMANBY* - -	2½	82½
* *STOCKTON* - - -	1½	20½		Reighton, *Church* - -	2½	85½
r. to Darlington 11½ *m.; to Yarm* 4. *Durham to*				Speeton - - - - - -	1½	86½
* *YARM, Yorkshire,* 24½ *m.*				Buckton - - - - - -	2½	89
Stockton Bridge - -	1	21½		*Forward to Bempton* ½ *m.; thence to Flamborough* 2½. *Durham to*		
Cross the river Tees, and enter Yorkshire.				Flamborough 92½ *m.*		
Acklam, *Yorkshire* -	2	23½		*r. to* **BRIDLINGTON*	3½	92½
Blue Bell Inn - - -	1	24½				
l. to Marton, *Church* -	2	26½				
Hambleton House - -	2	28½				
West Upsall - - -	¾	29¼				
East Upsall - - - -	¾	30				
Barnalby Grange - -	1¼	31¼				
* *GUISBOROUGH* -	2	33¼				
r. to Thirsk by Stokesley 27½ *m.*						
An Alum Mine - -	2	35¼				
Lockwood Beck - -	2¾	38				
Harley Bush Hill - -	2¼	40¼				
Wapley New Inn - -	¾	41				
Scaling Dam - - -	1	42				
Tranmire - - - -	1¼	43¼				
Lyth, *Church* - - -	5½	48¾				
Sands' End - - - -	1¼	50				
Along the Sands at low water, or at high water along the Coast, to						
* *WHITBY* - - -	3¼	53¼				
r. to Pickering 20¼ *m.*						
Cross the Esk river.						
* *SCARBOROUGH, p.* 240 - - - -	18¼	71½				
Through Scarborough, l. to Filey 7 *m.; and to Hun-*						

Shincliffe. Near, on *l*, Sherburn Hospital. A mile beyond Shincliffe, on *l*, Whitwell House, ——; on *r*, Moor House, ——.

Black Gate. On *l*, Coxhoe House, John Foster, Esq.

Sedgefield. Near, Mansforth Hall, Robert Surtees, Esq.; at Sedgefield, on *r*, Hardwick Hall, Matthew Russell, Esq.

Thorpe. On *l*, Blakiston Hall, — Davison, Esq.; and farther to the *l*, Winyard Hall, Sir Henry Vane Tempest, Bart.

Ormesby. Sir James Pennyman, Bart.

Gisborough. On *l*, Great Manley, Wm. Chaloner, Esq.

Scaling. Near, Sir Thomas Heron.

Lyth. On *r*, near Hutton Mulgrave, Mulgrave Castle, Lord Mulgrave.

Sand's End. Alum Works belonging to Lord Mulgrave.

Whitby. See page 235.

For the seats between Whitby and Scarborough, see page 240.

Hunmanby. On *r*, Humphrey Osbaldestone, Esq.

Speeton. Between Speeton and Buckton, on *l*, Buckton Hall, J. Robinson, Esq.

DURHAM to KENDAL, by Bishop Auckland, Bernard Castle, Brough, and Kirkby Stephen, with Branches to PENRITH and SEDBERGH.

To Sunderland Bridge, *Durham*	—	3½
Cross the river Weare.		
A little farther, l. to Darlington 14½ *m. 1½ m. from Sunderland Bridge, l. to Peirce Bridge* 14½.		
* *BISHOP AUCKLAND*	6½	10
West Auckland	3	13
r. to Wolsingham 11 *m.; to Jedburgh by Wilton le Wear* 76½; *l. to Darlington* 9½; *to Pierce Bridge* 6½.		
Raby	4½	17½
Staindrop, *or* Stainthorp	1½	18¾
l. to Richmond 14 *m.*		
* *BERNARD CASTLE*	5½	24¼
l. to Darlington 17½ *m.*		
Cross the river Tees, and enter Yorkshire.		
High Startforth, *Yorkshire*	½	24¾
l. to Greta Bridge 3½ *m.*		
Bowes	3½	28¼
l. to Greta Bridge 6 *m.*		
* *BROUGH, Westmorland, p.* 184	13	41¼
r. to Penrith 22 *m. See p.* 184. *Durham to*		
* *PENRITH, Cumberland,* 63½ *m.*		
l. to Brough Sowerby	1½	42½
Cross the Below river.		
* *KIRKBY STEPHEN*	3½	46
l. to Askrigg 18 *m.; to Richmond* 33. 2 *m. beyond Kirkby Stephen, l. to Sedbergh* 11 *m. See p.* 208. *Thence to Lancaster* 25½. *Durham to*		
* *SEDBERGH* 59 *m.*		
Cold Beck	4½	50½
Killath	4	54½
Tebay	3	57½
* *KENDAL, as p.* 208	12	69½

OR,

* *To SEDBERGH, Yorkshire, as in the adjoining column*	—	59
Lincoln's Inn Bridge	2½	61½
Cross the river Loyne, or Lune, and enter Westmoreland.		
* *KENDAL, Westmoreland*	8½	69½

Sunderland Bridge. Before, on *r*, Newburn Hall, late — Smith, Esq. On *l.* of Sunderland Bridge, at Croxdale, Croxdale House, W. Salvin, Esq. Between Sunderland Bridge and Bishop Auckland, on *r*, Branepeth Castle, Wm. Russell, Esq.; Whitworth, R. Shaftoe, Esq.; Old Park, T. Wharton, Esq.

Bishop Auckland. Within a mile, on *r*, the Palace and Park of the Bishop of Durham. On *r.* of Bishop Auckland, Newtoncap Hall, William Bennover, Esq.; and farther to the *r*, Bischester, Hen. Mrs. Lyons.

West Auckland. The ancient residence of the Edens; and near it, at St. Helens Auckland, Sir John Chardin Musgrave, Bart.

Raby. On *r*, Raby Castle, Earl of Darlington.

Stainthorp. Between Stainthorp and Bernard Castle, on *r*, Streatham Castle, Earl of Strathmore.

Kirkby Stephen. On *l*, Hartley Castle, Sir John Chardin Musgrave, Bart. Two miles beyond Kirkby Stephen, on *l*, Wharton Park, Earl of Lonsdale.

DURHAM to LANCASTER, by Bishop Auckland, Bernard Castle, Brough, Kirkby Stephen, and Sedbergh.

* *To KIRKBY STEPHEN, Westmoreland, p. 374* - -	—	46	*Kirkby Stephen* is situated near the skirts of the hills, which divide Westmoreland from Yorkshire. It has a manufactory of Stockings, and its Church is a handsome structure.
* *SEDBERGH, Yorkshire, p. 208* - -	13	59	
* *LANCASTER, Lancash. p. 207 and 208*	25½	84½	*Lancaster.* See page 267.

DURHAM to LANCASTER, by Pierce Bridge, Richmond, and Askrigg.

* *To* Pierce Bridge, *Durham, p. 220* -	—	19½	*Pierce Bridge.* Beyond, on *r*, Cliff Hall, H: Maire, Esq. About three miles beyond Pierce Bridge, on *r*, Forcett Hall, Robert Shuttleworth, Esq.; Carleton Hall, M. Pulleyn, Esq.; and Stanwick, Duke of Northumberland.
The Three Tuns Inn -	6½	26	*Three Tuns Inn.* Near, on *l*, Middleton Lodge, — Hartley, Esq. On *r.* of the Three Tuns, Sedbury House, Sir Robert D'Arcy Hildyard, Bart.; and farther to the *r*, Hartford Hall, Sheldon Cradock, Esq.
r. to Bernard Castle 13 *m.; l. to Darlington* 8; ¼ *m. farther, forward to Catterick Bridge* 3½ *m.; turn on the r. to*			
Skeeby - - - - -	2½	28½	*Skeeby.* On *r*, Aske Hall, Lord Dundas, and farther to the *r*, at Gilling, Lady Wharton.
* *RICHMOND* - -	2½	30½	*Richmond.* John Yorke, Esq.
l. to Catterick Bridge 5½ *m.; to Northallerton* 14½; *r. to Bernard Castle* 13½; *to Brough* 29½; *to Kirkby Stephen* 33.			
Cross the river Swale.			
Halfpenny House - -	5¼	35¾	*Halfpenny House.* On *l*, Burton Hall, Rev. C. Wyvill.
A mile farther, l. to Marsham 1¼ *m.; to Middleham* 4. *Durham to*			
MIDDLEHAM 40½ *m.*			
Redmire, *end of* - -	5½	41½	*Redmire.* Near, on *l*, Bolton Hall, Marquis of Winchester; and Swinethwaite Hall, Mrs. Anderson.
Carperby - - - -	2½	44	*Carperby.* On *l*, at Asgarth, and in the neighbourhood of Askrigg, are some remarkable Falls of Water.
* *ASKRIGG* - - -	4½	48½	
Near Bainbridge, forward to Kirkby Stephen 18½ *m.; to Sedbergh* 18½.			
Bainbridge - - - -	1½	50	*Ingleton.* About five miles before, on *r*, Whernside Mountain, 1780 yards high; a mile farther, on *r*, Weathercot Cave, and several natural Curiosities; on *r*, Ingleborough Hill, 1760 yards high, and Pennigant Hill, 1740 yards high. On *r.* of Ingleton, Halstead, Mrs. Foxcroft.
Cross the Ure river.			
r. to Hawes 4½ *m. Durham to*			
HAWES 54½ *m.*			
Forward, over the Mountains to			
* Ingleton - - - -	18½	68½	
r. to Kirkby Lonsdale 7 *m.; l. to Settle* 10½.			

☞ *The mile-stones on this road are numbered from Richmond as far as Cam Hill; then they are numbered from Lancaster. The 23d and 24th mile-stones from Richmond are on Bear's Head Hill; the 29th from Lancaster on Cam Hill, beyond which a road turns off on r. to Hawes 5 m. Near the 26th mile-stone from Lancaster, l. to Settle 12 m.*

Black Burton - - -	3	71½
Cransfield, *Lancashire*	2½	74
Division of the Road -	1¼	75¼
r. to Kirkby Lonsdale 4 m.		
l. to Melling - - -	¾	76
* Hornby - - - -	1¾	77¾
Claughton - - - - -	2	79¾
Caton - - - - -	2	81¾
* *LANCASTER* - -	5	86¾

Black Burton. On *r*, John Atkinson, Esq. At Black Burton, Rich. Etherington, Esq.

Cransfield. Beyond, on *r*, the Ruins of Thurland Castle. Between Cransfield and Melling, on *l*, at Wennington, Wennington Hall, Robt. Heaketh, Esq.

Hornby. On *r*, T. Parke, Esq.; on *l*, Hornby Castle, John Marsden, Esq.

Caton. Beyond, at the third mile-stone from Lancaster, East Park Hall, Lord Clifford.

Lancaster. See p. 207 and 208.

ELY to BURY ST. EDMUNDS.

To Stuntney, *Cambridgeshire* - - -	—	1½
Soham - - - - -	4	5½
Near Fordham, r. to Newmarket 6 m.		
Fordham - - - -	3½	9
Near Red House, r. to Newmarket 5½ m.		
Cross the river Ouse, and enter Suffolk.		
Red House, *Suffolk* -	3¾	12¾
l. to Mildenhall 3½ m. Ely to		
* *MILDENHALL 16½ m.*		
r. to Kenford - - -	2½	15½
Saxham - - - - -	5½	20¾
* *BURY ST. EDMUND'S* - - -	4	24¾

Fordham. About three miles beyond, on *r*, at Chippenham, Chippenham Park, John Thorpe, Esq. The house was built by Inigo Jones.

Kenford. On *r*, Dalham Hall, Sir Gilbert Affleck, Bart.; and farther to the *r*, Owsden Hall, J. Moseley, Esq.; on *l*, Cavenham Hall, Mark Singleton, Esq.

Saxham. On *r*, T. Mills, Esq. Between Saxham and Bury St. Edmunds, on *r*, Ickworth Lodge, Earl of Bristol.

ELY to PETERBOROUGH, by CHATTERIS, with Branches to ST. IVES, WISBEACH, and HUNTINGDON.

To Wichford, *Cambridgeshire* - - -	—	3
Keep to the *r*.		
Wicham - - - - -	2½	5½
Mepal - - - - -	1½	7
Cross the new Bedford river, and a mile farther cross the old Bedford river and bank.		

☞ *The annexed road is not passable for carriages in winter and wet seasons, farther than Chatteris. The usual road in winter is to Huntingdon, 27¾ miles; thence to Norman Cross 13¼ m. as p. 249; thence to Peterborough 5¼ m.; in all 46¼ m.*

* Chatteris - - - -	4½	11½
l. to St. Ives 12¼ *m. See p.* 253. *Ely to*		
* *ST. IVES, Huntingdon* 24½ *m.*		
Also, l. to Somersham, as p. 253, 7 *m.; thence to Old Hurst* 4 *; thence to Huntingdon* 5¼, *as p.* 254. *Ely to*		
* *HUNTINGDON* 27¾ *m.*		
1½ *m. beyond Chatteris, r. to Wisbeach* 16 *m. Ely to.*		
* *WISBEACH* 29 *m.*		
Garters Bridge - - -	2	13½
North Bridge, *Huntingdonshire* - - - -	5¼	18¾
Cross the Forty Feet Drain.		
Ponders Bridge - - -	3½	22¼
Cross Bevills Leam.		
r. to Whittlesea 2¾ *m.*		
Horsey Bridge - - -	4	26¼
Cross Pigs Water.		
l. to Yaxley 3½ *m.*		
Stangrave - - - - -	2	28¼
Near Peterborough, cross the river Nen.		
* PETERBOROUGH, *Northamptonshire* -	1½	29¾

Huntingdon. In the road to Huntingdon, between Somersham and Old Hurst, on *l*, at Woodhurst, Sir Robt. Burton.

North Bridge. On *l*, near Ramsey, the Abbey, Wm. Fellows, Esq.

ELY to ST. IVES, by EARITH, continued to HUNTINGDON.

To Wichford, *Cambridgeshire* - - -	—	3
Forward to Chatteris 8½ *m.; l. to*		
Wentworth - - - -	1½	4½
Sutton - - - - - -	2¾	7¼
Near Earith, cross the new Bedford river.		
Earith, *Huntingdonshire*	4¾	12
l. to Bluntisham - -	1¼	13¼
Needingworth - - -	2¼	15½
Tawdry Lane, T. G. -	1¼	16¾
r. to Wisbeach 29½ *m.; forward to Houghton* 2¾ *; thence to Hartford* 1¾ *; thence to Huntingdon* 1¾ *: in all, from Ely to Huntingdon* 22 *m. Or,*		
* *l. to ST. IVES* - -	¾	17½
Cross the river Ouse.		
¾ *m. beyond St. Ives, forward to Papworth St. Everard* 6¼ *m.*		
r. to Hemmingford Grey	1¾	19½
Hemmingford Abbots -	1¾	20½
Godmanchester - -	2½	23
l. to Cambridge 14¾ *m.; to Royston* 20¾ *; to St. Neot's* 8.		
Cross the river Ouse.		
* *HUNTINGDON*, M. H. - - - - - -	1	24

☞ *The road from Wickford to Earith is almost impassable in wet weather. The usual route in winter from Ely to St. Ives is by Chatteris. See p.* 376 *and* 377.

St. Ives. Oliver Cromwell rented a farm here. See p. 253.

Hemmingford Grey. Rev. Mr. Green.

Godmanchester. Late Gen. Clarke.

EXETER to TOR BAY and BRIXHAM by the COAST.

* *To* Teignmouth, *Devon, p.* 75 - -	—	17½
Or, by Haldon Hill 15 *m. See p.* 73 *and* 75.		

Teignmouth is much resorted to for sea-bathing.

Cross the Teign river.		
Shaldon	1½	19
Comb Puffords	2	21
St. Mary Church	2	23
Hope's (or Bob's) Nose	3	26
Tor Quay, on Tor Bay	1½	27½
Tor Mohun	2½	30
Cockington	1¼	31¼
Painton	2¼	33½
Churston Ferrers	4	37½
* Brixham, *entrance of l. to* Brixham Quay	1½	38¾
	¾	39½
OR,		
* *To NEWTON BUSHEL, Devon, p. 73*	—	15
* Brixham, *p. 75*	13	28

Tor Quay. A mile beyond, Tor Abbey.

Brixham. Between Brixham and the Sea, Upton House, J. Cutler, Esq.

Tor Bay is a fine Bay in the English Channel, between Bob's Nose and Berry Point; it has Tor Quay on the North, and Brixham Quay on the South. The Prince of Orange, afterwards William III, landed here in November 1688.

EXMOUTH to MINEHEAD, by EXETER, TIVERTON, and BAMPTON.

To Lympstone, *Devonshire*	—	2¼
Exton	4¾	7
* *TOPSHAM*	2	9
* EXETER	3½	12½
Cross the river Exe.		
Stoke Cannon	3½	16
Rew	1	17
Silverton	2¼	19¼
l. to Tiverton by Long Causeway 6¾ m.; r. to		
Butterleigh	3¾	23
* *TIVERTON*	3	26
r. to Collumpton 5⅝ m.; to Taunton 21¾; l. to Crediton 12; to South Molton 18½.		
BAMPTON	6¾	32¾
l. to Dulverton by Exe Bridge 5 m.		
Morebath	2½	35
Gilberts	¾	35¾
Berry, *Somersetshire*	1½	37¼
r. to Wiveliscombe 9½ m.		
Cross the Exe river.		
½ m. farther, l. to Dulverton 1⅛ m.		
Brendon Hill	6	43¼
Couple Cross	2	45¼
Lime Kilns	1	46¼
Timberscombe	1¾	48
r. to Dunster 2⅛ m.; Exmouth to DUNSTER 50½ m.		
l. to * *MINEHEAD*	3	51

Lympstone. On *l*, across the river Exe, Powderham Castle, Lord Visc. Courtenay. Beyond Lympstone, Thorne, — Smith, Esq.; on *l*, Nutwell Court, Lord Heathfield.

Exton. Before, on *r*, Higher Nutwell, T. Heathfield, Esq. Between Exton and Topsham, on *r*, Mount Elford, Math. Lee, Esq.

Exeter. A mile beyond, on *l*, Stoke Hill, J. Sanders, Esq.

Rew. Beyond, on *r*, Sir Thomas Dyke Ackland, Bart.

Tiverton. Near, on *l*, Collipriest, T. Phillips, Esq.; and the Lodge, P. Blundell, Esq. At Tiverton, Tiverton Castle, Sir Thomas Carew, Bart. This castle formerly belonged to the ancient Earls of Devonshire.

Bampton. The Castle, late — Lucas, Esq.

Timberscombe. Beyond, on *r*, Dunster Castle, J. F. Luttrell, Esq.

FARRINGDON to WORCESTER, by BURFORD, STOWE ON THE WOLD, and EVESHAM, with Branches to BAMPTON, and MORETON IN THE MARSH.

To Radcot Bridge, *Berkshire*	—	2¼
Cross the Isis river, and enter Oxfordshire.		
Radcot, *Oxfordshire*	¼	2½
Clanfield	1¼	4
r. to Bampton 2¼ m. Farringdon to		
BAMPTON 6¼ m.		
Blackbourton	1½	5½
* *BURFORD*	5	10½
r. to Bampton 6 m.; to Witney 7; l. to Cirencester 16½; to Northleach 9.		
Cross the Windrush river.		
r. to Chipping Norton 11 m.		
l. to West Hill	¾	11¼
Fifield on the Right	3¼	14½
r. to Fifield ¼ m.		
Wick Hill, *Glocestershire*	3	17½
Junction of the Road	2¼	19¾
l. to Cirencester 18¼ m.		
* *STOWE ON THE WOLD*	¾	20½
r. to Chipping Norton 8 m.; l. to Glocester 22¼. Thro' the town, l. to Tewkesbury 22; forward to Moreton in the Marsh 4¼. Farringdon to		

* *MORETON IN THE MARSH 24¾ m.*		
Division of the Road	4¾	25¼
r. to Moreton in the Marsh 3 m.		
* Broadway, *Worcestershire*	5½	30¾
* Wickhamford Bridge	3½	33¾
* Bengeworth	2	35¾
l. to Tewkesbury 12¼ m.; to Worcester by Pershore, as p. 95, 15¼. Farringdon to		
* WORCESTER 51½ *m.*		
Cross the Avon river.		
* *EVESHAM*	¾	36½
Red House	1¾	38¼
r. to Alcester 8¼ m.		
Wyre Piddle	3½	41¾
* WORCESTER, *p. 97*	8¼	50

Burford. The Priory, John Lenthall, Esq.

Wick Hill. Sir Chas. Pole, Bart.

Broadway. Within three miles of Broadway, on *r*, Northwick Park, Lady Northwick; on *l*, Spring Hill, Hon. John Coventry.

FERRY BRIDGE to HUDDERSFIELD, by PONTEFRACT and WAKEFIELD.

* *To PONTEFRACT, Yorkshire*	—	2
Purston Jackling	2½	4½
Division of the Road	3½	7¾
l. to Doncaster 16½ m.		
Agbridge	2¼	10
A little farther, l. to Barnsley 9 m.		
Cross the Calder river.		
* *WAKEFIELD*	1¼	11¼
r. to Leeds 9 m.; to Bradford 14. A mile beyond Wakefield, r. to Halifax 15.		

Pohtefract. Between Pontefract and Purston Jackling, on *l*, Ackworth Park, ——.

Purston Jackling. Between Purston Jackling and the Division of the Road, on *l*, Nostel Park, — Williams, Esq.

Agbridge. On *r*, at Heath, the Hall, William Farquier, Esq.; Right Hon. J. Smythe, Esq.; and J. Smithson, Esq.

l. to Horbury - - -	2½	13¾	*Grange Park.* John Lister Kaye, Esq.
Cross the Calder river.			
Over Shittlington - -	2½	16¼	
Grange Park - - -	1½	17¾	*Division of the Road.* On *r*, Whitley Hall, R. H. Beaumont, Esq.
Division of the Road -	1½	19¼	
l. to Barnsley 11¼ *m.*			
Lepton - - - - -	1	20¼	*Wakefield.* Beyond, on *l*, Lupset Hall, Mrs. Wittin.
Highgate Lane - - -	1	21¼	
l. to Penistone 10 *m.*			*Highgate Lane.* Between Highgate Lane and Almondbury; on *l*, Woodson Hall, Earl of Dartmouth.
Almondbury - - -	1½	22¾	
Cross the Coln river.			
* *HUDDERSFIELD*	2	24¾	

FERRY BRIDGE to LEEDS.

To Brotherton, *Yorkshire* - - - - - -	—	1	*Peckfield*, T. G. To the left, before you turn off from the Great North Road, Ledstone Hall and Park, an ancient seat of the Earl of Huntingdon, now William Smythson, Esq. The Lodge in the Park commands a very extensive prospect. Between Peckfield, T. G. and West Garforth, on *l*, is Kippax, — Medhurst, Esq.; and Kippax Park, Mrs. Bland.
r. to Tadcaster 12½ *m.*			
Fairburn - - - - -	1½	2½	
1½ *m. farther, r. to Selby* 9½ *m.*			
Peckfield, T. G. - -	2½	5	
At the Boot and Shoe Inn, forward to Wetherby 11½ *m.; turn on l. to*			
West Garforth - - -	3½	8½	
l. to Wakefield 9 *m.*			
Whitchurch - - -	2¼	10¾	*West Garforth.* On *r*, Barrowby Hall, C. Smith, Esq.
Halton - - - - -	1	11¾	
r. to Tadcaster 11½ *m.*			
Black Bank - - -	2¼	14	*Whitchurch.* On *l*, Temple Newsham, Viscountess Irvine.
* *LEEDS* - - - -	1	15	

GAINSBOROUGH to STONE, by WORKSOP, MANSFIELD, ALFRETON, ASHBORN, and CHEADLE, with a Branch to NEWCASTLE-UNDER-LINE.

* *To WORKSOP, Nottinghamshire, p.* 356	—	18	*Worksop* is noted for a magnificent seat of the Duke of Norfolk. Here was once an Abbey, the Gate of which remains, and the room over it is converted into a School. On the west of the town is a circular Hill, which was the site of a castle. Quantities of Liquorice are grown in the neighbourhood of Worksop. The canal from the Trent to Chesterfield runs a little to the north of the town; and to the south of it, are Clumber Park, Duke of Newcastle; Welbeck Abbey, D. of Portland; and Thoresby Park, E. of Manvers.
* *MANSFIELD, p.* 312	12	30	
A mile farther, r. to Matlock 15 *m.*			
Sutton in Ashfield - -	3½	33½	
ALFRETON, Derbysh.	5½	39	
r. to Chesterfield 10 *m.; l. to Derby* 14.			
* The Peacock Inn -	2	41	
r. to Chesterfield 10½ *m.; l. to Derby* 14.			
Wingfield - - - -	1	42	*Wingfield.* On *l*, Wingfield Manor, William Halton, Esq.
Critch - - - - -	2	44	

Hottstandel Bridge -	1½	45½
Cross the Derwent river.		
Wigwell - - - -	2	47½
The Guide Post - -	¼	47¾
r. to Matlock by Matlock Bath 5¼ m.; l. to Derby by Belper 13¼ m.		
WIRKSWORTH, Town Hall - - -	1	48¾
l. to Derby 14 m.; r. to Chesterfield 13¼ m.		
Carsington - - - -	2¼	51
1¼ m. farther, r. to Brassington 1¾ m. Keep to the l. 2 m. from Carsington, l. to Derby 13½.		
Kniveton - - - -	3¾	54¾
* *ASHBORN* - - -	3	57¾
l. to Belper 12 m.; to Lichfield 24; r. to Bakewell 15; to Buxton 20.		
Hanging Bridge - -	1¾	59½
Cross the Dove river, and enter Staffordshire.		
l. to Uttoxeter 9¼ m.		
Red Lion, *Staffordshire*	3	62½
Forward to Leek 10¼ m.; l. to		
The Blazing Star - -	3¾	66¼
Oakmoor - - - -	1¼	67½
Cross the Churnet river.		
* *CHEADLE* - - -	3½	70¾
r. to Leek 10½ m.; to Buxton 20¼; l. to Uttoxeter 10¼.		
Fosbrook - - - -	3	73¾
Blithe Bridge - - -	½	74¼
Cross the Blithe river.		
l. to Uttoxeter 11 m.; r. to Meer 1½; thence to Newcastle, as p. 191, 6 m. Gainsborough to		
* *NEWCASTLE UNDER LINE* 81¼ *m.*		
Rough Chase - - -	2¾	77
Hobber Gate - - -	1¾	78¾
* *STONE* - - - -	2¼	81

Wigwell. On *l*, Francis Hurt, Esq.
Wirksworth. On *r*, at Willersley, Richard Arkwright, Esq.
Carsington. Near, Hopton Hall, P. Gell, Esq.
Ashborn. See p. 175.
Red Lion. Between the Red Lion and Blazing Star, on *l*, Colton Hall, Thos. Gilbert, Esq.
Oakmoor. On *l*, Farley Hall, C. Bill, Esq.
Cheadle. A mile before, on *r*, Hales Hall, John Patten, Esq. Between Cheadle and Fosbrook, on *r*, at Dilhorn, Dilhorn Hall, Mrs. Holliday.
Fosbrook. A mile on *r*, at Caverswall, Caverswall Castle, B. Grey, Esq.

GAINSBOROUGH to UTTOXETER, by WORKSOP, CHESTERFIELD, MATLOCK, and ASHBORN; OR, by WORKSOP, MANSFIELD, ALFRETON, and ASHBORN.

* *To WORKSOP, Nottinghamshire, p. 356*	—	18
* *CHESTERFIELD, Derbysh. p. 355 & 356*	15	33
* *ASHBORN, p. 285*	22½	55½
l. to Belper 12 m.; to Lichfield 24; r. to Bakewell 15; to Buxton 20.		
Hanging Bridge - -	1¾	57¼
Cross the Dove river, and enter Staffordshire.		
r. to Leek 13¼ m.; to Cheadle 11¼.		
Mayfield, *Staffordshire*	1	58¼
Calwich Hall - - -	1¼	59½
Barrow Hill - - - -	2	61½
Rocester - - - -	1	62½
Cross the Churnet river.		
Crakemarsh Hall - -	2	64½
* *UTTOXETER* - -	2	66½
OR,		
* *To ASHBORN, Derbyshire, as above* -	—	57¾
* *UTTOXETER, Staffordsh. as in the adjoining col. and above*	11	68¾

Mayfield. On *r*, Thomas Ley, Esq.
Calwich Hall. On *l*, Rev. Mr. Granville.
Barrow Hill. On *r*, Thos. Wilkinson, Esq.
Rocester. On *l*, Thos. Bainbridge, Esq.
Crakemarsh Hall. On *l*, late Rev. Dr. Cotton.

GUILDFORD to BRIGHTHELMSTONE, by STEYNING, with a Branch to ARUNDEL.

To Shalford, *Surrey* -	—	1
Bramley - - - - - -	2¼	3¼
Rushet Common - -	1¾	5
Smith Brook - - -	2	7
Little Brookhurst - -	2½	9½
Aldford Cross-ways -	½	10
Aldford - - - - - -	1	11
¾ m. farther, enter Sussex.		
Loxwood, *Sussex* - -	1½	12½
Beggars Bush - - -	1	13½
Brinkhurst - - - -	1¼	14¾
New Bridge - - -	2¼	17
Cross the Arun river.		
Hadfordshern - - -	2¼	19¼
l. to Dorking 20½ m.; r. to Arundel 12½, as p. 34 and 35. Guildford to		
* *ARUNDEL* 31¾ *m.*		
☞ *From Guildford to Arundel by Petworth is 31 m. See p. 19, 20, and 21.*		
Bawford Bridge Farm -	2	21¼
Dane Hill - - - -	1¾	23
Worminghurst - - -	1½	24½
Ashington - - - -	1	25½
Wiston - - - - -	3½	29
* *STEYNING* - -	1½	30½
* *BRIGHTHELMSTONE, as p. 32* -	10¾	41¼

Bramley. On *l*, at Wonersh, Lord Grantley.

Worminghurst. On *r*, Worminghurst Park, Duke of Norfolk.

Wiston. Wiston Park, Charles Goring, Esq.

HARROWGATE to SCARBOROUGH.

To KNARESBOROUGH, Yorkshire	—	2
. to York 18 m.; to Wetherby 8.		
Ferrinsby - - - -	2¾	4¾
Minksip - - - - -	2¾	7½
* *BOROUGHBRIDGE*	1½	9
* *THIRSK, p. 232* -	11½	20½
. to Ripon 12¾ m.; to Northallerton 8¾; r. to York 23¾.		
Cross Cod Beck.		
utton under Whitstonecliff - - - - - -	3¾	24¼
cawton, *Church* - -	5	29¼
cawton Bridge - -	1¾	31
ross the Rye river.		
HELMSLEY - -	2¾	33¾
to York 25 m.		
lawton - - - - - -	2½	36¼
KIRBY MOORSIDE - - - -	3	39¼
ross the Dove river.		
elholme - - - - -	½	39¾
nnington - - - -	3	42¾
Vrelton - - - - -	1¾	44½

Knaresborough is almost encompassed by the river Nidd, and is seated on a rugged rock, where there was a castle. It was built soon after the conquest. The townsmen defended it for Charles I. after the battle of Marston Moor, and exhibited so much spirit and resolution, that they gained at last an honourable capitulation. At the bottom of the town, across the bridge, is the famous Dropping Well. The water falls from a coarse limestone rock, in a perpetual stream of many strings, and possesses a petrifying quality. Here are three other remarkable Wells: the Sweet Spa, or Vitrioline Well: the Fetid, or Sulphur Well; and St. Monagh's Well.

Helmsley. Before, on *r*, Duncombe Park, Charles Duncombe, Esq. At Helmsley, the ruins of the Castle.

Kirby Moorside. Near, on *r*, Hall House, Rev. J. Robinson.

Aislaby	¾	45
Middleton	½	45½
*PICKERING, Church	1½	47
r. to Malton 8¾ m.; l. to Whitby 20¾ m.		
Farmaby Thornton, Church	2½	49½
Wilton	1¼	50¾
Allerston	1	51¾
Ebberton	1½	53
* Snainton, *New Inn*	1½	54½
* *SCARBOROUGH, p. 235*	9¾	64¼
OR,		
* *To THIRSK, Yorkshire, p. 194*	—	24½
* *SCARBOROUGH, p. 382 and above*	43¾	68¼
OR,		
* *To KNARESBOROUGH, Yorkshire*	—	2
Flaxby, T. G.	3	5
The North Road	¾	5¾
l. to Boroughbridge 5¾ m.; turn on r, and about ½ m. farther, turn on l. to		
Allerton Mauleverer	¾	6½
Green Hammerton	3½	10
l. to Boroughbridge 7 m.		
Skip Bridge	1½	11½
Cross the Nidd river.		
Holdgate	7	18½
* YORK	1½	20

* *NEW MALTON, p. 234*	18	38
* *SCARBOROUGH, p. 235*	22¼	60¼
OR,		
* *To BOROUGHBRIDGE, p. 382*	—	9
Cross the Swale river.		
Helperby	3¾	12¾
Over Pill Moor to		
Raskelf	4	16¾
* Easingwold	2½	19¼
r. to York 13¾ m.; l. to Thirsk 10¼.		
Bogg Hall	3	22¼
Yearsley	3	25¼
Division of the Road	1	26¼
l. to Helmsley 7 m.; r. to York 16.		
Coulton, *on right*	1½	27¾
Hovingham	2¼	30
Slingsby	2	32
Barton	1¾	33¾
Appleton	1	34¾
Amotherby	½	35¼
Swinton	½	35¾
Broughton, *on left*	¾	36½
* *NEW MALTON, Church*	1¾	38¼
* *SCARBOROUGH, p. 235*	22¼	60½

Farmaby Thornton. Rev. Mr. Gilby.

HEREFORD to ABERGAVENNY, continued to NEWPORT and CARDIFF, with Branches to USKE and PONTYPOOL.

To Goose Pool, *Herefordshire*	—	3¾
Willocks Bridge	2¼	6
Wormbridge	3	9
Cross the Worme river.		
Kenderchurch	2¼	11¼
Pontrilas	¾	12
Cross the Munnow river.		
Rowlston	1½	13½
Alterines	3¼	16¾
Llanvihangel, Crucornwy, *Monmouthshire*	2¼	19

Hereford. A mile and a half beyond, on *l*, Belmont, J. Matthews, Esq. On *l*, about four miles from Hereford, near the road, Allensmoor, Edward Letchmere Pattishall, Esq.

Wormbridge. Late Lady Clive, widow of Sir Edward Clive, a Baron of the Exchequer, now E. B. Clive, Esq.

Kenderchurch. On *l*, at Kentchurch, Kentchurch Park, the late John Scudamore, Esq.

Pontrilas. Henry Shiffner, Esq.

Llandilo Pertholy - -	2½	21½
* *ABERGAVENNY* -	2½	24
r. to Crickhowell 6¼ m.; l. to Monmouth by Tregare 16½; by Ragland 17.		
Llanellan Bridge - -	2	26
Cross the Uske river.		
Llanover - - - - -	2½	28½
A mile farther, l. to Uske 5¾ m. Hereford to * *USKE 35 m.*		
Mamhilad, *Church on l.*	3	31½
Llanvihangel Pontymoel	1½	33
Division of the Road -	½	33½
r. to Pontypool 1 m.; Hereford to *PONTYPOOL 34½ m.*		
Cross the Brecon canal.		
New Inn - - - - -	2	35½
Llanternam - - - -	2	37½
Malpas - - - - - -	2	39½
* *NEWPORT* - -	2	41½
* *CARDIFF, Glamorganshire, p. 88* - -	12½	54

Abergavenny. Before, on *r*, Hill House, Thomas Morgan, Esq., and Bricket House, Mrs. Rogers. Beyond, on *r*, Llanfoist House, E. Chambre, Esq. and on *l*, Colbrook House and Park, John Hanbury Williams, Esq.

Llanover. Llanover House, Benjamin Waddington, Esq. Beyond Llanover, on *l*, Pont y' Goitre, T. Hooper, Esq.

Mamhilad. — Morgan, Esq.

Llanvihangel Pontymoel, is only a Church and a Bridge on the road.

Pontypool. John Hanbury, Esq.

Llanternam. — Blewet, Esq.

Malpas. George Kemys, Esq.

HEREFORD to KIDDERMINSTER, by BROMYARD, with a Branch to BEWDLEY.

To Lugg Bridge, *Herefordshire* - - - -	—	2
Cross the river Lugg.		
r. to Worcester 24¼ m.		
Withington Marsh -	2¼	4¼
Burley Gate - - -	3¾	8
Stoke Lacey - - -	2	10
About a mile before Bromyard, r. to Ledbury 12¼ m.		
* *BROMYARD* - -	4	14
r. to Worcester 14 m.; l. to Leominster 12; to Tenbury 10.		
Sandy Cross - - -	2	16
r. to Lower Sapey, Worcestershire 3 m.; thence to Clifton 1¾; thence to Sapey Wood 1½; thence round Stanford Park to Stanford Bridge 3¾: in all 9¾ m. Or,		
l. to Tedstone Wafer -	2	18
Upper Sapey - - -	2¾	20¾
Stanford Park, *Worcestershire* - - - -	1½	22¼
l. to Tenbury 7½ m.; r. to Worcester 13 m.		

☞ *From Kidderminster you may go forward to Wolverhampton, Stafford, &c. to Manchester; see p. 334 and 335; to Stourbridge, Lichfield, Derby, and Nottingham, see p. 307, &c.*

Hereford is an ancient place, but much decayed. The Cathedral is a venerable structure. The chief manufacture of this city is Gloves. Before the conquest, Hereford was the head quarters of the Saxons, as it was afterwards of the English, who were stationed here to keep the Welch in awe.

Withington. Rev. John Griffiths.

Burley Gate. J. Westwood, Esq.

Stanford Park. Sir Thomas Winnington, Bart.

Stanford Bridge - -	2¼	24½
Cross the Teme river.		
* Hundred House Inn	2½	27
r. to Worcester 11 *m.; l. to Tenbury* 10¼ *m.*		
Dunley, *George* - -	3½	30½
A little farther, r. to Worcester 11 *m.; l. to Bewdley* 3¼. *Hereford to*		
* *BEWDLEY* 33¾ *m.*		
Near Stourport, cross the Severn river.		
Stourport, *Swan* - -	2¼	32¾

r. to Worcester 11 *m.; l. to Bewdley* 3.		
* *KIDDERMINSTER*	4	36¾

Hundred House Inn. On *r*, Witley Court, Lord Foley; on *l*, Abberley Lodge, Henry Bromley, Esq.

Stourport. Before, on *l*, Areley Hall, John Zachary, Esq.; on *r*, Hartlebury Park, Bishop of Worcester. Beyond Stourport, on *l*, near Bewdley, Spring Grove, S. Skey, Esq.

HEREFORD to STRATFORD ON AVON, by WORCESTER and ALCESTER.

To Lugg Bridge, *Herefordshire* - - -	—	2
Cross the river Lugg.		
l. to Bromyard 12 *m.*		
Shucknell - - - - -	4	6
Newtown - - - - -	2	8
Eggleton Bridge - -	1	9
Cross the Lodden river.		
Eggleton - - - - -	¼	9¼
Five Bridges - - -	2	11¼
Cross the Frome river.		
A little farther, l. to Bromyard 6¾ *m.; r. to Ledbury* 7¼.		
Turn on the *r*, and then on the *l*. to		
Fromes Hill - - -	1¾	13
Ridgeway Cross - -	3	16
Stifford Bridge - - -	1	17
Cross Cradley brook.		
Leigh Sinton, *Worcestershire* - - - -	3½	20½
Bransford - - - -	2	22½
Bransford Bridge - -	½	23
Cross the Teme river.		
Rushwicks Green - -	¾	23¾
St. John's - - - -	1½	25½
r. to Upton 9 *m.; to Ledbury* 15¾. *Through St. John's, l. to Tenbury by Clifton* 20½; *by Lyndridge* 21¼; *to Bewdley* 15.		
Cross the Severn river.		

* WORCESTER - -	1	26½
l. to Bewdley 13½ *m.; to Kidderminster* 14; *to Droitwich* 6¾.		
Cross the Birmingham and Worcester canal.		
r. to Tewkesbury 15¾ *m.; a mile farther, r. to Pershore* 7.		
Spetchley - - - -	2½	29
A little farther, r. to Evesham 11½ *m.*		
Upton Snodbury - -	3	32
Little Piddle - - -	1½	33½
Cross the Piddle river.		
Fliford - - - - -	1¼	34¾
l. to Droitwich 7½ *m.*		
Radford - - - - -	1½	36
Stoney Moreton - -	1½	37½
Arrow, *Warwickshire* -	3½	41
* *ALCESTER* - -	1	42
* *STRATFORD ON AVON, p.* 127 - -	8	50

Fromes Hill. On *r*, R. C. Hopton, Esq.

Spetchley. T. Bartlett, Esq.

Stoney Moreton. Between Stoney Moreton and Arrow, on *r*, Ragley, Marquis of Hertford.

ANOTHER ROAD *from* HEREFORD *to* STRATFORD ON AVON.

* *To LEDBURY, Herefordshire, p.* 119 -	—	15¾
Lower Mitchel - - -	1½	17¼
¾ *m. farther, l. to Barton* 1¾ *m.; thence to Coldwall Green* ¾ *m.; thence to The Wytch, Worcestershire,* 2*; thence to Great Malvern* 1¾*: in all* 6½ *m. Or, forward to*		
Little Malvern, *Worcestershire* - - - -	3	20¼
r. to Upton 5½ *m.*		
Malvern Wells - - -	1½	21¾
* Great Malvern - -	2	23¾
Newlands Green - -	2	25¾
Powick - - - - - -	3½	29¼
r. to Upton 7 *m.*		
St. John's - - - - -	2	31¼
Cross the Severn river.		
* WORCESTER - -	1	32¼
* *STRATFORD ON AVON, Warwicksh. p.* 385 - - - -	23½	55¾

OR,

* *To BROMYARD, Herefordshire, p.* 384	—	14
* WORCESTER, *Worcestershire, p.* 117 -	14	28

* *STRATFORD ON AVON, Warwicksh. as in the adjoining column* - - - -	23½	51½

Ledbury. The road from Ledbury to Great Malvern over the Wytch, is not eligible for carriages in general, particularly those not accustomed to the country. But from the Wytch, which is a road cut through the Rock, on the summit of the Malvern, the view is grand, extensive, and beautiful beyond description. On a clear day, and with the naked eye, fifteen Counties in England and Wales, four Cities, and the Shores of the Irish Channel, besides innumerable Towns and Villages, and two beautiful Rivers, are clearly distinguishable.

Great Malvern. The Church, an ancient Priory belonging to Mr. Edward Foley, is adorned with some curious old Paintings on Glass.

Newlands Green. About a mile on *r*, at Maddersfield, Lord Beauchamp.

Powick. Wm. Russell, Esq.

St. John's. On *l*, R. Higgins, Esq.

HOLYWELL to TALY CAFFN FERRY, by CAERWYS and DENBIGH, (N. M.)

To CAERWYS, Flintshire - - - - -	—	5
Maesmynnan - - -	1½	6½
Pont Ryffyth - - -	2¼	8¾
Cross the Clwydd river.		
* *DENBIGH, Denbighshire* - - - -	3¼	12
r. to St. Asaph 5¼ *m.; l. to Mold* 12*; to Ruthen* 8.		
Henllan Street, *upper end* - - - - -	½	12½
Forward to Aberconway 19¼ *m.*		
l. to Groes - - - -	2½	15
Llydiartrhiwr' Cyfrwiau	1¾	16¾

Llansannan - - - -	3	10¼
Llangerniew - - -	4½	24¼
Topy Nedd - - - -	4¾	29
Taly Caffn Ferry - -	2¾	31¾

☞ *From Taly Caffn Ferry to Aberconway, across the Conway river, is* 4 *miles* 1 *furlong.*

Maesmynnan. Sir Thos. Mostyn, Bart.

Pont Ryffyth. On *r*, Pont Ryffyth Hall, Sir Edward Lloyd, Bart.; on *l*, Llewenny Hall, Lord Kirkwall.

HORSHAM to HASTINGS, by CUCKFIELD, MARESFIELD, HEATHFIELD, and BATTLE, (N. M.)

From the Sessions House to Birchen Bridge, *Sussex*	—	1½
Monks Gate, T. G. -	1½	3
Direction Post - - -	1¼	4¼
l. to Plummers Plain, St. Leonard's Forest	1	5¼
☞ Between Monks Gate and the Direction Post, a Summer Road turns off on *l.* to Plummers Plain, which saves near ¼ m.		
Truggets Hatch - -	1¾	7
l. to *Horsham, over the Forest*, 5 *m.*		
Hand Cross - - - -	1	8
l. to Crawley 4½ *m.; r. to*		
Slough Green, T. G. -	3	11
* *CUCKFIELD* - -	1¾	12¾
Forward to Brighthelmstone 14½ *m.; l. to*		
Butlers Green - - -	1½	14
Wigperry, T. G. - -	¼	14¼
l. to Lindfield 1½ *m.; r. to*		
Haywards Heath - -	½	14¾
l. to Lindfield 2 *m.; r. to Brighthelmstone* 13½; *forward to*		
Skeynes Hill - - -	2½	17¼
Pelling Bridge - - -	1	18¼
Chailey Common, *King's Head* - -	1½	19¾
l. to East Grinstead 12½ *m.; r. to Lewes* 7¼; *forward to*		
Newick Green, T. G. -	2	21¾
Gold Bridge - - -	½	22¼
Cross the Ouse navigation.		
Pilt Down - - - -	1	23¼
l. to Fletching 1 *m.; r. to Uckfield by Short Bridge* 2¼. *Horsham to*		
* Uckfield 26 *m.*		
Bats Hill, T. G. - -	¾	24
* Maresfield, *Cross* -	1	25
l. to East Grinstead 11 *m.; to Tunbridge Wells by Groombridge* 13; *r. thro' Maresfield to*		
The Mill Pond - - -	½	25½

☞ *The road from Heathfield Tower Hill to Battle, by Dallington, is not turnpike, and in the Winter Season is almost impassable for Carriages; the best road, after a continuance of wet weather, is round by Hurst Green, as in the right hand column of the following page.*

Horsham is a Borough, and has a market on Saturdays. It is noted for fine Poultry, great quantities of which are sent to London. Here is the County Gaol, and here the Spring Assizes are held. Horsham is supposed to have derived its name from Horsa, the brother of Hengist, the Saxon. A mile and a half beyond Horsham, on *l*, Lord Garlies.

Monks Gate. Beyond, on *r*, Porter's Lodge of John Aldridge, Esq.

Hand Cross. About two miles beyond, on *l*, Bridge House, T. Grainger, Esq.

Cuckfield is a small Market Town.

Butlers Green. Warden Sergison, Esq.

Chailey Common. About a mile on *r*, Hook Place, Sir H. Poole.

Newick. On *l*, Sheffield Park, Lord Sheffield; on *r*, Newick Park, — Powell, Esq.

Pilt Down. Rev. G. Woodward.

Maresfield Cross. On *l*, Maresfield Park, J. Newnham, Esq.

Forward to Uckfield 1¼ m.; thence to Lewes 8½; l. to		
Cooper's Green, *Buxtead*	½	26
r. to Lewes 9¾ m.; L. to Tunbridge Wells 13.		
Buxtead Bridge, T. G. -	1	27
The Five Chimneys House	1¾	28¾
Hadlow Down - - -	1	29¾
Croust Corner, *Direction Post* - - - -	1¼	31
l. to Mayfield 3¼ m.; and to Tunbridge Wells 11¼; r. to		
Gate House - - - -	1	32
r. to Lewes 12½ m.; l. to		
Cross in Hand, T. G. -	¾	32¾
About ½ m. farther, r. to Horsebridge 6½ m.; and thence to East Bourne 8½. See p. 17.		
Heathfield Tower Hill	1¾	34½
Half Moon Inn - -	¼	34¾
A little farther, forward to Burwash 5¼ m.; r. to		
Heathfield Park, *Sunk Fence opposite to the House* - - - -	¾	35½
A little farther, r. to Heathfield Church ⅛ m.; l. to		
Cade Street, *Cade's Pedestal* - - - -	½	36
The Chapel - - -	½	36½
r. to Warbleton, Rushlake Green 1¼ m.; forward to		
Punnets Town - - -	¾	37¼
Direction Post - - -	¾	38
Forward to Hoods Corner, Bridle Road 2 m.; r. to		
Dallington, *Church* -	2¼	40¼
Hoods Corner - - -	½	40¾
l. to Rose Hill, Brightling, 1¾ m.; r. to Ashburnham 4; to Pevensea 10.		
Darvel Hole - - -	2	42¾
Netherfield Gun - -	¾	43½
Netherfield Toll - -	¾	44¼
Lord Ashburnham's private Road - - -	¾	45
This road extends 6 m.; r. to the House; l. to the Tunbridge road, near Vine Hall, 3 m.		
* *BATTLE* - - -	1¾	46¾

l. to Robertsbridge 5¼ m.; thence to London 50¼.		
See p. 12.		
Battle, T. G. - - - -	½	47¼
r. to Lewes 24 m.; forward to		
Crowhurst Park - -	1½	48¾
Beauport - - - - -	1	49¾
Ore - - - - - - -	2½	52¼
About ¼ m. farther, l. to Rye 10¼ m. See the road from Margate to Brightholmstone.		
Turnpike Gate - - -	1¼	53½
**HASTINGS, Swan Inn*	1	54½
OR,		
To Heathfied Tower Hill, *Sussex, as in the adjoining column*	—	34½
Hurst Green, T. G. *p.* 325 - - - - - -	10	44½
* *BATTLE, as p.* 14 -	8¼	52¾
Battle, T. G. - - - -	½	53¼
**HASTINGS, as above*	7¼	60½

Cooper's Green. Half a mile beyond, the Hog House, close to the right of the road, built in 1581; and just beyond, on *l*, the Parsonage, Rev. Mr. D'Oyley.

Buxtead. Cecil Jenkinson, Esq.

Gate House. J. A. Dalrymple, Esq.

Cross in Hand. About two miles beyond, a fine view over Heathfield Park, F. Newbery, Esq. See p. 17.

Cade Street. The Pedestal erected near the spot where the notorious rebel, Jack Cade, was killed; with a suitable inscription. See p. 325.

Hoods Corner. Beyond, on *l*, Rose Hill Park, J. Fuller, Esq., M. P. for the county; and on *r*, Ashburnham House and Park, Earl of Ashburnham. See p. 14.

Netherfield Toll. On *l*, at a distance, Court Lodge, — Nicholls, Esq. All this country, from Cross in Hand, abounds with grand and interesting Prospects, and in the Summer season, when the roads are good, will amply repay the Traveller of taste, for including it in his route.

Crowhurst Park. J. C. Pelham, Esq.

Beauport. Sir Jas. Bland Burgess, Bart.

HORSHAM to HASTINGS, by CUCKFIELD, UCKFIELD, HEATHFIELD, and BATTLE, (N. M.)

To Pilt Down, *Sussex*, *p.* 387	—	23¼
l. to Fletching 1 *m.; forward to Cross in Hand,* T. G. *by Maresfield* 9½ *m.; r. to*		
Short Bridge	1	24¼
The Rocks	1¼	25½
* Uckfield	½	26
l. to Maresfield 1½ *m; forward to Lewes* 8½*; and a little beyond the Bridge, turn on l. to*		
Bird in Eye Stream	½	26½
Cross Road	1	27½
r. to Framfield Church ½ *m; forward to*		
Hundred Pound	1½	28¾
Black Boys Common	¾	29½
Wheelers Shop, T. G.	½	30
r. to Lewes 10 *m.; l. to*		
Direction Post	1½	31½
l. to Mayfield 5½ *m.; to Tunbridge Wells* 14 *m.; r. to*		
Cross in Hand, T. G.	¾	32¼
* *HASTINGS, as p.* 388	21¾	54

HORSHAM to RYE, (N. M.)

To Heathfield Tower Hill, *Sussex*, *p.* 388	—	34½
Hurst Green, T. G., *p.* 325	10	44½
* Hawkhurst, *Kent*, *p.* 325	2¾	47¼
Highgate	¾	48
* *RYE, Sussex, p.* 11	15½	63½
OR,		
To Heathfield Tower Hill, *Sussex*, *p.* 388	—	34½
Hurst Green, T. G., *p.* 325	10	44½
* *RYE, by Silver Hill, p.* 11	17¼	61¾
OR,		
To Heathfield Tower Hill, *Sussex*, *p.* 388	—	34½
Hurst Green, T. G., *p.* 325	10	44½
* *RYE, by Vine Hall, p.* 12	16¾	61¼

HOUNSLOW to BRIGHTHELMSTONE, by KINGSTON, EWELL, and RYEGATE.

To Worton, *Middlesex*	—	½
Queen's Bridge	1	1½
Twickenham	1¼	2¾
l. to Brentford by Isleworth 3¼ *m.; to Richmond* 2.		
Teddington, *entrance of r. through Bushy Park to Hampton Court* 2¼ *m.*	1¼	4
Hampton Wick	1½	5½
Cross the river Thames and enter Surrey.		
* *KINGSTON, Surrey*	¼	5¾
l. to Putney 5¾ *m.; to Wandsworth* 6*; r. to Guildford* 17½*; See p.* 19*; thence to Brighthelmstone* 41¼ *m. See p.* 382.		

Worton. Between Worton and the Queen's Bridge, on *r*, at Whitton, Whitton Park, Col. W. Campbell; and Whitton House, Geo. Gostling, Esq.

Twickenham. On *l*, Twickenham Park, Lord Fred. Cavendish; and Marble Hall, ——.

Teddington. Near, on *r*, Strawberry Hill, Hon. Mrs. Damer. Beyond Teddington, in Bushy Park, His Royal Highness the Duke of Clarence.

Tolworth	2½	8¼
Tolworth Court	1	9¼
* *EWELL*	2	11¼
l. to London by Morden 13 m.; to Croydon by Sutton 7¼; r. to Guildford 17¼.		
Borough Street	3½	14½
Banstead Common	¼	14¾
Tadworth, T. G.	½	15¼
l. to London 16 m.		
* *RYEGATE, as p. 30*	5	20½
* *BRIGHTHELM-STONE, Sussex, p. 30*	33	53¼

Ewell. Beyond, on *l*, Nork House, Lord Arden.

Borough Street. C. Buckle, Esq.

Tadworth, T. G. On *r*, near the 16th Mile-stone from London, Tadworth Court, — Hudson, Esq.

For the rest of the Seats on this road, see p. 30.

IPSWICH to SUDBURY, by HADLEIGH.

Cross the Orwell river, and turn on *r.* to		
Chauntry, *Suffolk*	—	1½
Sproughton	½	2
Hintlesham	3	5
* *HADLEIGH*	3¾	8¾
Cross the Brit river.		
Kersey	1½	10¼
Lindsey	2¼	12½
Edwardston Priory	2½	15
Great Waldingfield	2¼	17¼
Chilton Park	2¼	19½
* *SUDBURY*	2	21½

Chauntry. Chas. Streynsom Collinson, Esq.

Sproughton. John Ford, Esq.

Hintlesham. On *r*, R. S. Lloyd, Esq.

Hadleigh. About two miles on *r*, in the road to Bildeston, Semer Ledge, G. Archer, Esq.; and about the same distance on *l*, at Layham, in the road to Stratford, T. S. Gooch, Esq.

Kersey. On *l*, Sampson's Hall, Miss Thoroughgood.

Chilton Park. J. Addison, Esq.

KENDAL to DALTON.

To Crossthwaite, *Westmoreland*	—	5
Bowland Bridge	2	7
Cross the Winter river, and enter Lancashire.		
Within a mile of Newby Bridge, l. to Cartmel 4½ m.		
* Newby Bridge, *Lancashire*	4¼	11¼
Cross the Leven river.		
A mile farther, r. to Hawkshead 7 m.; into		
Booth	3	14¼
Penny Bridge	2¼	16½
Cross the Crake river.		
* *ULVERSTON*	3	19½
Linnal	2½	22
DALTON	1½	23½

Newby Bridge. About a mile before, on *l*, Fell Foot, J. Dixon, Esq.

Ulverston. Near, Furness Abbey; see p. 209.

KESWICK to ALNWICK, by PENRITH, ALDSTONE, HEXHAM, and ROTHBURY, with Branches to HALTWHISTLE, BELLINGHAM, MORPETH, and WOOLER.

To Trelkeld, *Cumberl.*	—	4½
Penruddock - - -	7½	11½
Stainton - - - -	3½	15
* *PENRITH* - - -	2½	17½
l. to Cockermouth 29 *m.; to Wigton* 21; *to Carlisle* 18; *to Kendal* 26; *to Appleby* 13¾.		
ALDSTONE, as p. 211	18¾	36¼
r. to Bernard Castle 24½ *m.; to Wolsingham* 26¼; *l. to Haltwhistle* 12½; *p.* 211 *and* 212. *Keswick to*		
HALTWHISTLE, Northumberland, 48¾ *m.*		
Green Gate, *Northumb.*	6	42¼
Near Catten, r. to Allendale ½ *m.*		
Cross Allen river.		
Catten - - - - - -	5½	47¾
Scotland - - - - -	5½	53¼
½ *m. farther, l. to Carlisle* 33½ *m.; turn on r. to*		
* *HEXHAM* - - -	3	56¼
r. to Newcastle 20½ *m.*		
Cross the South Tyne river.		
Wall - - - - - -	3½	59¾
Pict's Wall - - - -	½	60¼
Cross the Military Highway.		
r. to Newcastle 35 *m.; l. to Carlisle* 21 *m.*		
Chollerton - - - -	1	61¼
l. to Bellingham 9¾ *m. See p.* 222. *Keswick to*		
BELLINGHAM 71 *m.*		
Within ½ *m. of Collett, l. along Watling Stre-t to Jedburgh* 38¾ *m.; r. to Witton le Wear* 31¼.		
Collett - - - - -	3	64¼
Thrivewell - - - -	5	69¼
Kirk Hatle - - - -	1½	70¾
Camboe - - - - -	3¾	74¼
r. to Newcastle 21 *m.; l. to Jedburgh* 37¾. *A mile farther, r. to Morpeth* 11. *Keswick to*		
* *MORPETH* 86¼ *m.*		
l. to Division of the Road	3½	77¾
Roadley Shield - - -	1	78¾
Coldrife - - - - -	2½	81¼
Near Rothbury, cross the Coquet river.		
ROTHBURY, or ROWBURY - -	5	86¼
Rimside Moor; *Guide Post*	4	90¼
r. to Rimside House ¼ *m.; thence to Morpeth* 14½; *l. to Whittingham* 4; *thence to Wooler* 12½. *See p.* 226. *Keswick to*		
WOOLER 106¾ *m.*		
Lemington Hall - -	3½	93¾
* *ALNWICK* - - -	4½	98¼

Penruddock. On *l*, Graystock Castle and Park, Duke of Norfolk; on *r*, Hutton St. John, — Huddleston, Esq.

Penrith. Within a mile, on *r*, Skirsgill Hall, John De Whelpdale, Esq.

Green Gate. Between Green Gate and Catten, on *l*, Whitefield Hall, —.

Hexham. The Abbey, Col. Thomas Richard Beaumont.

Chollerton. On *l*, near Simonburn, Nunwick, James Allgood, Esq.; and farther to the *l*, Chipchase Castle, — Reed, Esq. Beyond Chollerton, on *l*, Swinburn Castle, R. Riddell, Esq.

Collett. On *r*, Hallington Hall, C. Soulsey, Esq. Between Collett and Thrivewell, on *r*, Bavington Hall, Sir G. Shaftoe, Bart.

Thrivewell. Beyond, on *r*, Capheaton, Castle, Sir J. Swinburn, Bart.

Kirk Harle. Sir Wm. Loraine, Bart.; and on *l*, at Little Harle, Right Hon. Lord C. Aynsley.

Camboe. A mile and a half before, on *l*, Wallington, Sir John Trevelyan, Bart.

Division of the Road. On *r*, Roadley Castle.

Rimside Moor. Crossing Rimside Moor, you have a view of the Tower at Alnwick. Rimside House, an Inn, lies half a mile on *r.* of the Guide Post; and the Castle Inn, at Whittingham, four miles to the *l.* The Castle is the best Inn, and supplies Post Horses, which Rimside House does not.

Alnwick. The Castle, Duke of Northumberland.

KIDDERMINSTER to LEOMINSTER, by Bewdley, and Tenbury.

* *To BEWDLEY, Worcestersh. p.* 128	—	3
Mopson's Cross	2½	5½
½ m. farther, r. to Cleobury Mortimer 5 m.; l. to		
Clows Top	2½	8
Mamble	2	10
Newnham	3½	13½
l. to Worcester 18¼ m.		
Near Tenbury, r. to Ludlow 8½ m.		
Cross the Teme river.		
* *TENBURY*	3½	17
**LEOMINSTER, Herefordshire, p.* 321	11	28
OR,		
To Stourport, *Worcestershire*	—	4
r. to Bewdley 3 m.; l. to Worcester 11.		
Cross the Severn river.		
About 1¼ m. farther, r. to Bewdley 3¼ m.; l. to Worcester 11.		
Dunley	2½	6½
* Hundred House Inn	3½	9¾
l. to Worcester 11 *m.; forward to Stanford Bridge 2½; thence to the end of Stanford Park 2¼; thence to Tenbury 7½: in all, from Kidderminster to Tenbury 22 m.*		
*r. to * TENBURY, as p.* 137	10¾	20½
**LEOMINSTER, Herefordshire, p.* 321	11	31½

Bewdley. Near, on *l*, Spring Grove, S. Skey, Esq.; and Sandbourn, John Soley, Esq.

Mamble. Before, on *l*, Soddington, Sir Walter Blount, Bart.

Newnham. On *l*, Newnham Court, late — Rock, Esq.

Stourport. Between Kidderminster and Stourport, on *l*, Hartlebury Park, Bishop of Worcester. Beyond Stourport, on *r*, Areley Hall, John Zachary, Esq.

Hundred House Inn. Near, on *r*, Abberley Lodge, Henry Bromley, Esq. On *l.* of Hundred House Inn, Whitley Court, Lord Foley.

LEATHERHEAD to COBHAM.

To Stoke	—	3½
Beyond, on r, a road falls into the Portsmouth road, between the 18th and 19th mile-stone from London. See p. 19. *l. to*		
Church Cobham	1¾	5¼
* Cobham, *George Inn*	¾	6

Leatherhead. Beyond, on *l*, Randall Park, Sir John Coghill, Bart.

Church Cobham. Cobham Park, Alderman Combe. Near Cobham, Pains Hill, Earl of Carhampton.

LEEDS to SELBY.

To Black Bank, *Yorkshire*	—	1
l. to Tadcaster 11¼ m.		
Halton	2¼	3¼
Whitchurch	1	4¼
Near West Garforth, r. to Wakefield 9 m.		
West Garforth	2¼	6½

Whitchurch. On *l*, Temple Newsham, Viscountess Irvine.

West Garforth. On *l*, Barnowby, C. Smith, Esq. Beyond West Garforth, on *r*, at Kippax, — Medhurst, Esq.; and Kippax Park, Mrs. Bland.

Peckfield Common,			Thorpe Willaby - -	1½	18½
Boot and Shoe Inn -	3½	10	* *SELBY* - - - - -	2¼	20¾
l. to Wetherby 11¼ *m.*					
Turn to the *r*, and a mile farther, leave the Ferry-bridge road, and turn on the *l.* to			*Peckfield Common.* Beyond, on *r*, after you turn into the Great North Road, Ledston Hall and Park, an ancient seat of the Earl of Huntingdon, now William Smythson, Esq. The Lodge in the Park commands a very extensive prospect.		
The Tadcaster Road -	2¾	12¾			
r. to Ferrybridge 3½ *m.; l. to Tadcaster* 9½*; forward to*					
Monck Fryston - -	1	13¾	*Selby.* An Abbey built by William the Conqueror. See page 218.		
Hambleton - - - -	3¼	17			

LINCOLN to WAINFLEET, by WRAGBY, HORNCASTLE, and SPILSBY.

* *To WRAGBY, Lincolnshire, p.* 243 -	—	10½	*Midge Inn.* On *l*, at Panton, Panton House, Edmund Turnor, Esq. About two miles to the *r*, between Midge Inn and Bamburgh, Gautby, Robert Vyner, Esq.
l. to Market Rasin 11¼ *m.*			
Langton - - - - -	2	12½	
Midge Inn - - - -	½	13¼	
Bamburgh - - - -	3¼	16½	
Edlington Bar - - -	2	18½	*Edlington Bar.* On *r*, at Edlington, John Short, Esq.
* *HORNCASTLE* -	2	20½	
r. to Tattershall 8½ *m.; l. to Louth* 13½.			*Horncastle.* On *r*, Scrivelsby Hall, an ancient seat, Lewis Dymoke, Esq.
BOLINGBROKE -	7	27½	*Bolingbroke* is a very ancient town: it was the birth-place of King Henry IV, thence surnamed Henry of Bolingbroke.
* *SPILSBY* - - -	3	30½	
r. to Boston 17 *m.; l. to Louth* 14½.			
Great Steeping - - -	3	33½	*Great Steeping.* On *l*, Gunby Hall, W. B. Massingberd, Esq.
Bradcroft - - - -	2	35½	
Croft - - - - -	2	37½	
WAINFLEET - - -	1½	39	

LIVERPOOL to HULL, by PRESCOT, WARRINGTON, MANCHESTER, ROCHDALE, HALIFAX, BRADFORD, LEEDS, TADCASTER, YORK, MARKET WRIGHTON, and BEVERLEY, MAIL COACH ROAD.

* *To WARRINGTON, p.* 168 - - - -	—	17¾	*Rochdale.* Between Rochdale and Stubley, on *l*, J. Hamer, Esq.; on *r*, Belfield, Richard Townley, Esq.
* *MANCHESTER, p.* 353 - - - - -	18½	36¼	
* *ROCHDALE, p* 206	12½	48¾	
Stubley - - - - -	2	50¾	*Littleborough.* On *l*, William Newgil, Esq.; and a little farther, on *l*, Pike House, Robert Beswick, Esq.
A little farther, l. to Burnley 16 *m.*			
r. to Littleborough -	1¼	52	

Cross the Rochdale canal, and pass over the Blackstone Edge Mountain to		
Baitings, *Yorkshire* -	4¾	56¾
Ripponden - - - -	2¾	59½
☞ *Here you may turn on r. and leave Halifax and Bradford on l, viz. to Greetland 3 m.; Ealand 1¼; Rastwick 1¾; Clifton 1½; Gomersall 4; Birstall 1; Leeds, as p. 355, 7: in all 19½ m., instead of 24 m., as below. Liverpool to*		
* *LEEDS* 79 *m.*		
Triangle Inn - - -	1½	61
Sowerby Bridge - -	1½	62½
Cross the Calder river.		
King's Cross - - -	1½	64
l. to Burnley 20½ *m.*		
* *HALIFAX* - - -	1½	65½
* *BRADFORD, p.* 349	8½	73½
Staningley - - - -	3½	77½
Near Kirkstall Bridge, cross the Leeds and Liverpool canal.		
Kirkstall Bridge - -	3	80½
Cross the Aire river.		
Burley - - - - -	1½	81½
* *LEEDS* - - - -	1½	83½
* *TADCASTER, p.* 365 - - - - - -	14½	97½
* YORK, *p.* 228 & 229	9	106½
* *HULL, p.* 236 & 237	37½	144

Sowerby Bridge. Near, on *l*, Thorpe, J. Priestly, Esq.

King's Cross. On *l*, Willow Hall, — Dyson, Esq.; on *r*, Pyenest, J. Edwards, Esq.

LIVERPOOL to HULL, by PRESCOT, WARRINGTON, MANCHESTER, HUDDERSFIELD, WAKEFIELD, PONTEFRACT, SNAITH, and HOWDEN; or, by MANCHESTER, HUDDERSFIELD, LEEDS, and YORK.

* *To WARRINGTON, Lancashire, p.* 163 -	—	17¼
* *MANCHESTER, p.* 153 - - - - -	18½	36¼
* *HUDDERSFIELD, Yorkshire, p.* 354 -	25	61¼
* *WAKEFIELD, p.* 380 *and* 379 - - -	13½	74¾
* *PONTEFRACT, p.* 379 - - - - -	9½	84
The Great North Road *l. to Ferrybridge* 1¾ *m.; r. to Doncaster* 14.	1½	85½
Knottingley, *end of* -	1½	87
Kellingley - - - -	1	88
Kellington Mill - -	1¾	89¾
Hud Green - - - -	1½	91
Little Heck - - - -	2½	93½
* *SNAITH* - - - -	2½	96
Cross the river Don at		
Turnbridge - - - -	1½	98
Rocliffe - - - - -	1½	99½

Wakefield is seated on the Calder river over which there is an ancient Stone Bridge; and on this Edward IV. erected a Chapel in remembrance of those who lost their lives in the battle near this place, in 1460. Wakefield has a considerable trade in White Cloths and Tammies, and is inhabited by several gentlemen of fortune and opulent merchants.

Pontefract is situated on a rich soil, and is noted for its Nursery Grounds and Liquorice Plantations. Its Castle, now in ruins, has been the scene of various tragical events in the English history, particularly of the murder of the unfortunate Richard II. It is governed by a Mayor, and sends two Members to Parliament.

Knottingley produces great quantities of Lime of a superior quality.

Turnbridge. On *r*, Cowick Hall, Lord Viscount Downe.

Rocliffe. M. Boynton, Esq.

Armin	3¼	102½
* Booth Ferry	1½	104
Cross the river Ouse.		
* *HOWDEN*	1¾	105¾
Belby	1½	107¼
East Linton	2¼	109½
Gilberdike	1¾	111¼
Newport	1½	112¾
* North Cave	3	115¾
* South Cave, *Church*	2	117¾
Riplingham, T. G.	3½	121¼
Kirk Ella, *Church*	3¾	125
Beyond Kirk Ella, l. to Beverley 7 m.		
Anlaby	1	126
r. to Hessle 1¼ m.		
* *HULL*, M. H.	4¼	130¼

or,		
* *To HUDDERSFIELD, Yorkshire, p. 394*	—	61¼
* *LEEDS, p. 354 & 355*	15½	76¾
* *TADCASTER, p. 355*	14½	91
* YORK, *p. 228 & 229*	9	100
* *HULL, p. 236 & 237*	37¼	137¼

North Cave. Sir G. M. Metham. Beyond North Cave, on *l*, at Hotham, Robert Burton, Esq.

South Cave. Cave Castle, Henry B. Barnard, Esq.

Kirk Ella. Before, on *r*, at West Ella, Rev. Richard Sykes.

Anlaby. Beyond, at Hessle, Hessle Wood, J. R. Pease, Esq.

LIVERPOOL to HULL, by PRESTON, CLITHEROE, SKIPTON, HARROWGATE, KNARESBOROUGH, YORK, and BEVERLEY.

* *To PRESTON, Lancashire, p. 166*	—	31¼
Walton le Dale	1¾	33¼
r. to Chorley 7¾ m.; a little farther, r. to Blackburn 9.		
Samlesbury	3¾	37
Mellor	3¼	40¼
Barker Lane	1¼	41½
r. to Blackburn 2¼ m.		
Division of the Road	2½	44
r. to Blackburn.		
Billington	1¾	45¾
Cross the Ribble river.		
Whalley	1¾	47½
* *CLITHEROE*	4¼	51¾
* *SKIPTON, York. p. 205*	18½	70¼
r. to Keighley 10 m.; to Bradford 20¾; to Halifax 22; to Otley 15; l. to Settle 16.		
* Bolton Bridge, *Devonshire Arms*	5½	75¾
Cross the Wharfe river.		
Hazlewood	1	76¾
Summerscales	¾	77½
Blubberhouses	4	81½
Along the Watling Street to		

Preston is seated on the river Ribble, over which there is a handsome Stone Bridge. It has a large Market Place, and is governed by a Mayor. Here is a Court of Chancery, and other Offices of Justice, for the County-Palatine of Lancaster. Here the rebels in 1715 were defeated, and all made prisoners.

Clitheroe is a Borough and Market Town seated near the Pendle Hill and the Ribble river. Here are the remains of an ancient Castle.

Skipton. The Castle, Earl of Thanet. Skipton is a handsome Town seated among hills, near the river Aire. It is almost hid among precipices, in the rocky part of the county of Yorkshire, called Craven. Here is a valuable Parochial Library, given by Silvester Petit.

Bolton Bridge. On *l*, the Ruins of Bolton Abbey, with its picturesque and romantic scenery. To the north of it, Strid, Bardin Tower, Bolton Park, &c Duke of Devonshire.

Kettlesing	4	85½	*l. to Boroughbridge 7 m.*
Division of the Road	3	86¼	Skip Bridge — 1½ 102¾
r. to Otley 9 m.; l. to Ripley 3. Liverpool to			Cross the river Nidd.
			Holdgate — 7 109¾
* *RIPLEY* 91¼ *m.*			* YORK — 1½ 111½
* High Harrowgate	3	91¼	* *HULL*, *p.* 236 & 237 37¼ 148½
Cross the river Nidd.			
**KNARESBOROUGH*	2	93¼	*Knaresborough.* Near the Bridge over the Nidd, Sir John Coghill, Bart.; and half a mile farther, Sir Thomas Slingsby, Bart.
r. to Wetherby 8 m.; l. to Boroughbridge 7.			
Flaxby	3	96¼	*Allerton Mauleverer.* On *l*, Thorneville Royal, Lord Stourton.
A little farther, cross the Great North Road.			*Green Hammerton.* On *l*, R. Darvall, Esq.; on *r*, at Kirk Hammerton, — Thompson, Esq.
r. to Wetherby 6¼ m.; l. to Boroughbridge 5¼.			
Allerton Mauleverer	1½	97¾	
* Green Hammerton	3½	101¼	

LIVERPOOL to ROCHDALE, by PRESCOT, WIGAN, BOLTON, and BURY, continued to HALIFAX.

* *To PRESCOT, Lancashire, p.* 163	—	8	*Prescot.* Four miles to the *r*, Woolton Hall, Nicholas Ashton, Esq.; on *l* of Prescot, Knowsley Park, Earl of Derby. About two miles beyond Prescot, on *l*, at Eccleston, Eccleston Hall, B. T. Eccleston, Esq.
r. to Manchester 28¾ m.			
* St. Hellen	3¾	11¾	*St. Hellen.* On *r*, Ravenhead, J. Fraser, Esq.
Cross the Sankey navigation.			
Black Brook	2	13¾	*Black Brook.* On *l*, James Orrell, Esq. Beyond Black Brook, on *l*, Garswood Hall, Sir Robert Gerrard, Bart.
Ashton Cross	2	15¾	
Ashton	1½	17¼	*Ashton Cross.* Beyond, on *r*, New Hall, Dowager Lady Gerrard.
r. to Warrington 7½ m.			
Goose Green	2½	19¾	*Goose Green.* On *r*, Hawkley, Bryan Molyneux, Esq.; on *l*, Worseley Hall, — Worseley, Esq.
Liverpool Canal	1½	21¼	*Liverpool Canal.* Near, on *l*, Winstanley Hall, Meyrick Bankes, Esq.; and Beech Hill, R. Thicknesse, Esq.
* *WIGAN*	¾	22	*Wigan.* Beyond, on *l*, Ince Hall, — Holt, Esq.
l. to Chorley 8 m.; and to Preston by Standish 16¾.			
Hindley	2	24	*Over Hulton.* Hulton Hall, Wm. Hulton, Esq.
West Houghton	2½	26½	
Over Hulton	1¾	28¼	*Bolton.* About a mile and a half beyond, on *r*, J. Bradshaw, Esq.; on *l*, — Parker, Esq.
l. to Chorley 10 m.			
* Middle Hulton	1¼	29½	*Bury.* On *l*, Chamber Hall, Sir Robert Peele, Bart.
r. to Manchester 11 m.; to Newton 10.			
* *BOLTON*	3	32½	
r. to Manchester 11¼ m.; l. to Chorley 11.			
Cockley	2½	35	
Starling	1½	36½	
Cross the canal and the Irwell river to			
* *BURY*	1¾	38¼	
l. to Haslingden 9 m.; r. to Manchester 9.			

Heywood	3½	42
Marland	1½	43½
* *ROCHDALE*	2	45½
* *HALIFAX, Yorksh.* *p. 393 and 394*	16½	62

☞ *This road may be continued to Bradford, Leeds, York, &c. as at p. 394.*

Heywood. On *l*, Heywood Hall, — Starkie, Esq. Between Heywood and Marland, on *l*, Bamford Hall, Wm. Bamford, Esq.

Marland. A mile beyond, on *r*, Castleton, Thomas Smith, Esq.; and a little farther, on *r*, Castle Meer, John Walmsley, Esq.

LOUTH to BRIGG, by CAISTOR.

To South Elkington, *Lincolnshire*	—	2
Division of the Road - *l. to Market Raisin 12 m.*	1½	3½
Ormsby Hill, *the summit* *At the foot of the Hill, forward to Great Grimsby 14 m.; turn on l. to*	2½	6
Binbrook	4½	10½
Thorneway	3½	14
Rothwell	1½	15½
* *CAISTOR* *r. to Great Grimsby 12 m.; l. to Market Raisin 7½.*	2½	18
Clixby	2	20
Grassby	1¼	21¼
Bigby	2¾	24
* *BRIGG, or GLANDFORD BRIDGE*	3¾	27¾

Grassby. Between Grassby and Bigby, near four miles to the *r*, Brocklesby Hall and Park, Lord Yarborough.

Bigby. Between Bigby and Brigg, on *r*, at Elsham, — Corbet, Esq.

Brigg. On *l*, at Scawby, Sir Henry Nelthorpe, Bart.

LOUTH to SHEFFIELD, by MARKET RAISIN, GAINSBOROUGH, BAWTRY, and TICKHILL; continued to MANCHESTER by CHAPEL IN LE FRITH and STOCKPORT; with Branches to EAST RETFORD, ROTHERHAM, and BAKEWELL, (chiefly N. M)

To South Elkington, *Lincolnshire*	—	2
Division of the Road - *r. to Caistor 14½ m.; to Great Grimsby 16½.*	1½	3½
Kelstorn	1	4½
Calsthorp	1½	6
Ludford	2¼	8¼
North Willingham - *¼ m. farther, l. to Wragby 8½ m.*	3¾	12
* *MARKET RAISIN* *r. to Caistor 7½ m.; l. to Lincoln by Baslingthorpe and Langworth Bridge 15¼.*	4	16
Middle Raisin	1½	17½
West Raisin	1½	19¼

Louth is a Corporate Town, and is seated on a brook called The Lud, by which and its canal it has a communication with the German Ocean at Tetney Creek. Here is a noble Gothic Church with a lofty Spire, and a Free School founded by Edward VI.

North Willingham. Ayscough Bouchere, Esq.

Market Raisin is seated on a branch of the Ancholme river. This river passes by Glandford-bridge, or Brigg, and falls into the Humber about three miles west of Barton. It is noted for its fine Eels, and has lately been made navigable for sloops.

Glentham - - - -	5	24½	*Spittal Inn.* Near, on *r*, Norton Place, John Harrison, Esq.; on *l*, Cainby Hall, Col. Loft.
* Spittal Inn - - - *r. to Brigg* 11¼ *m.; l. to Lincoln* 11½.	3	27½	
Harpswell - - - -	2½	29½	*Harpswell.* On *l*, Glentworth, lately a seat of Sir Cecil Wray, Bart.; and farther to the *l*, Summer Castle, Lady Wray. Beyond Harpswell, on *l*, a Gazebo, ——.
Little Corringham - -	4½	33½	*Little Corringham.* Beyond, you pass through Somerby Park.
Somerby Park - - -	¼	34½	
* *GAINSBOROUGH, Black Moor's Head* *l. to Lincoln* 18 *m.; to Newark* 24¼.	2¾	37¼	*Gainsborough.* See page 214.
Cross the river Trent, and enter Nottinghamshire.			*East Retford* is seated on the river Idle, and is a Royal demesne. It is governed by a Corporation, and sends two Members to Parliament. The canal from Chesterfield to the Trent passes near the town. The trade, is Barley, Malt, and Hops, is considerable.
The Flood Arches - -	1	38½	
Beckingham, T. G. - *l. to East Retford* 7¼ *m.* *See p.* 356. *Louth to*	2	40¼	
* *EAST RETFORD* 47½ *m.*			
Beckingham - - -	½	40¾	
Pear Tree Bar - - -	1¼	42	
Gringley on the Hill - *r. to Walkerith Ferry* 3½ *m.*	1	43	*Gringley.* Between Gringley on the Hill and the Chesterfield canal, on *l*, Wiseton, R. Acklom, Esq.
The Chesterfield Canal	1½	44¾	
Drake Holes - - -	¼	45	
Evorton - - - - -	1	46	
Scafforth, T. G. - - Cross the river Idle, and enter Yorkshire.	2	48	*Bawtry* is seated on the Idle, which falls into the Trent, near the junction of the Chesterfield canal with that river. Bawtry is a place of some trade, and is noted for its Millstones and Grindstones.
* *BAWTRY*, P.O. *Yorks.* ☞ *Here you cross the Great North Road: r. to Doncaster* 9 *m.; l. to East Retford* 8½.	1¼	49¼	
Tickhill Spital, *Nottinghamshire* - -	2½	51¾	*Tickhill.* Tickhill Castle, F. Lumley, Esq. Between Tickhill and Maltby, on *l*, Sandbeck Park, Earl of Scarborough.
TICKHILL, Yorkshire *. to Worksop* 9 *m.; r. to Doncaster* 7½.	1¼	53¼	
Maltby - - - - -	4	57¼	*Rotherham* is seated on the river Don, over which there is a Stone Bridge. At the village of Mosbrough, in the neighbourhood, are the extensive Iron and Steel Works of Messrs. Walker, where all sorts of hammered and cast iron works are made, from the most trifling article to a large cannon.
Wickersley - - - - *About 2 m. farther, r. to Rotherham* 2 *m.* *Louth to*	3	60¼	
* *ROTHERHAM* 64½ *m.*			
Road to Whiston - - *. to Rotherham* 1¾ *m.; l. to Whiston* ¼ *m.; thence to Mansfield* 20. *See p.* 198 *and* 197.	3	63¼	
Crankley Mill - - -	1	64¼	

Cross the Rother river.		
Tinsley	1½	66¾
r. to Rotherham 2½ m.		
Car Brook	1½	67
Attercliffe	¾	67¾
l. to Worksop 16½ m.		
Cross the river Don.		
*SHEFFIELD, Market Place	1½	69¼
l. to Worksop 19½ m.; r. to Huddersfield 26½; to Barnsley 13½.		
Little Sheffield	1¼	70½
Bents Green	2	72½
Ringinglow, T. G.	1¾	74¼
l. to Bakewell 11½ m. See p. 293. Louth to		
* BAKEWELL, Derbyshire, 85¾ m.		
r. to Hathersage, Derbys.	4	78¼
Cross the Derwent river.		
Hope	4½	82¾
Castleton	1½	84¼
Sparrow Pit	4	88¼
* MANCHESTER, Lancashire, p. 203	21¾	110
OR,		
To Ringinglow, T. G. above	—	74¼
Grindleford Bridge, Derbyshire	5	79¼
Cross the Derwent river.		
* Stoney Middleton, Church	2¼	81½
Wardlow, T. G.	3½	85
l. to Bakewell 5½ m.		
Division of the Road	1¾	86¾
r. to Sheffield by Hucklow 16½ m.		
* l. to TIDESWELL, Market Place	½	87¼
Hargate Wall	2	89¼
Fairfield	4	93¼
* Buxton, Crescent	1	94¼
*MANCHESTER, M.N. Lancashire, p. 204	22¾	117

Castleton is a noted village at the foot of a Rock, above 250 feet high, on which are the remains of a Castle; and under it, the noted Cavern, called the Devil's Arse a Peak. A mile beyond Castleton, on r, Mam Tor. Three miles from Castleton, on l, Elden Hole. At the Stone marked 3 from Chapel in le Frith, a stream runs into the earth, and goes through the Great Cavern at Castleton.

LOUTH to WARRINGTON, by MARKET RAISIN, GAINSBOROUGH, BAWTRY, TICKHILL, SHEFFIELD, TIDESWELL, BUXTON, MACCLESFIELD, and KNUTSFORD, continued to LIVERPOOL.

To Ringinglow, T. G. Yorkshire, above	—	74¼
r. to Manchester by Chapel in le Frith 35¾ m.		
l, cross the High Moors to		
Grindleford Bridge, Derbyshire	5	79¼
Cross the Derwent river.		
l. to Bakewell by Calver and Hassop 6½ m.; and to Tideswell by Stoney Middleton 8. Thus to Stoney Middleton Church 2¼; thence to Wardlow, T. G. 3½; thence to Tideswell Market Place 2¼; OR, forward to		
Great Hucklow	4¾	83½
Division of the Road	2¼	85¾
r. to Chapel in le Frith 7½ m.; l. to Bakewell 6¼; to Chesterfield by Stoney Middleton 16; forward to		
* TIDESWELL	½	86¼
Chelford, Chesh. p. 357	24¾	111
* WARRINGTON, Lancash p. 162, 163	17	128
*LIVERPOOL, p. 168	17¾	145¾

Grindleford Bridge. On l, Stoke Hall, Dowager Lady Bradford.

Great Hucklow. On l, Brosterfield, — Carlisle, Esq.

LUDLOW to COLEBROOK DALE, by MUCH WENLOCK, and BROSELEY, continued to SHIFFNALL.

To Rey Felton, *Shropshire*	—	1¾
Stanton Lacey	2½	4
Culmington	1½	5¾
Feifton	¾	6½
¼ m. farther, turn short on the *r.* over Feifton Forest to		
Munslow	4½	11
Broadstone	2½	13½
Shipton	1½	15
Brocton	1½	16½
Bourton	1¾	18¼
* *MUCH WENLOCK* *r. to Bridgenorth by Morvil* 8¼ *m.; l. to Church Stretton* 12½*; to Shrewsbury* 14¼.	2½	20¾
* *BROSELEY* *r. to Bridgenorth* 6½ *m.*	3	23¾
Cross the Severn by the Iron bridge to		
* Colebrook Dale	2	25¼
l. to Shrewsbury 14¼ *m.*		
MADELEY MARKET	2	27¼
A mile farther, r. to Bridgenorth 8 *m.*		
Hem	2	29½
* *SHIFFNALL*	2	31¼

Broseley. On *r*, R. B. W. Brown, Esq.; and Caughley Place, T. Turner, Esq. At Broseley, John Wilkinson, Esq., and Edw. Blakeway, Esq. Beyond Broseley, on *r*, A. Brodie, Esq. The extensive Iron Works in the neighbourhood of Broseley and Colebrook Dale, and the Iron Bridge across the Severn, are worthy the traveller's attention.

Colebrook Dale. R. Reynolds, Esq.

LUDLOW to ST. DAVID'S, by PRESTEIGN, NEW RADNOR, BUILTH, LLANDOVERY, and CARDIGAN, with a Branch to CAERMARTHEN and HAVERFORD WEST.

To Aston, *Herefordsh.*	—	3¾
Elton	¾	4½
Lenthall	1¾	6¼
Wigmore	1½	7¾
l. to Mortimer's Cross 3½ *m.*		
Dickendale	1¾	9½
Over Darvold Forest to		
Lyngen	2½	11¾
Willey Cross	1½	13¼
Stapleton Castle	1¾	15
A little before Presteign, cross the river Lugg, and enter Radnorshire.		
* *PRESTEIGN, Radnorshire* *l. to Knighton* 7 *m.; l. to Leominster* 22*; to Kington by Titley* 7*; by Nash* 5¼. *London to*	1¾	16¼
* *KINGTON, or KYNETON, Herefordshire,* 21¾ *m.*		

Ludlow. On leaving Ludlow, after you cross the Teme river, on *l.* Ludford Park, N. L. Charlton, Esq.

Aston. On *r*, Downton Castle, the noble Mansion and fine Walks of Richard Payne Knight, Esq.

Wigmore. Wigmore Hall, Somerset Davies, Esq. About two miles on *l.* of Wigmore, Croft Castle, Somerset Davies, Esq.

Presteign. For the seats between Presteign and Builth, see the pages referred to in the Road.

NEW RADNOR, p. 118 - - - - -	7¾	24	*l. to Brecon* 20 *m.; l. by Caermarthen to Haverford West* 62 *m. See p.* 100 *and* 101. *Ludlow to*
r. to Aberystwith 48¾ *m. See p.* 112 *and* 113. *Ludlow to*			* *HAVERFORD WEST, Pembrokeshire,* 122½ *m.*
* *ABERYSTWITH, Cardigansh.* 72¾ *m.*			
* *BUILTH, Brecknockshire, p.* 118 *and* 119	14	38	ST. DAVID'S, *Pembroke, p.* 109 - - 82 142½
Llanavon Fach - - -	4½	42½	
Llangammarch - - -	3¼	46¼	*Llanavon Fach.* A mile beyond, on *r,* John Hay, Esq.
Llwydlo Fach - - -	5	51¼	*Talgarth Fach.* A mile and a half beyond, on *r,* Glanbran, S. Gwyn, Esq; the Park on the left hand.
Talgarth Fach, *Caermarthenshire* - -	5	56¼	
* *LLANDOVERY* -	4¼	60½	

LUDLOW to WOLVERHAMPTON, by BRIDGENORTH, continued to LICHFIELD, with a Branch to SHIFFNALL.

To Rocks Green, *Shropshire* - - - - -	—	1¼	*Ledwick Brook.* On *r,* at Henley, Henley Hall, Thomas Knight, Esq. Between Ledwick Brook and the Moor, on *r,* at Bitterley, Bitterley Court, — Walcot, Esq.; on *l,* on a Hill, Downton Hall, Sir Charles W. Rous Boughton, Bart.
A little farther, r. to Cleobury Mortimer by Henley 11 *m.*			
The Ledwick Brook -	1	2¼	
The Moor - - - -	2¾	5	
Clee Hills - - - -	3	8	
l. to Burwarton 1¾ *m.; thence to North Cleobury* 1½; *thence to Neenton* 1½; *thence to Hubbats Mill* 4½; *thence to Bridgenorth as below: in all* 19½ *m. Or,*			*North Cleobury.* On *l,* Cleobury Park, ——.
			Botterell Aston. On *l,* at Burwarton, Capt. Hamilton.
r. to Botterell Aston -	2½	10½	*Wrickton.* Between Wrickton and Down, at Faintree, T. Pardie, Esq.
Wrickton - - - -	½	11	
Down - - - - -	4½	15½	*Bridgenorth* is seated on the Severn, which divides it into the upper and lower town, and these are joined by a handsome Stone Bridge across the river. Here were formerly several Monasteries, and a Popish College. *See p.* 321.
Hubbats Mill - - -	1	16½	
Cross Mar brook.			
A little farther, r. to Cleobury Mortimer 12 *m.*			
* *BRIDGENORTH* -	2½	19	
l. to Much Wenlock 8¼ *m.; to Broseley* 6½.			
Cross the river Severn.			
r. to Kidderminster 13¾ *m.; l. to Stockton* 4½; *thence to Norton* ¼ *m.; thence to Sutton Maddock* 1; *thence to Hem* 3; *thence to Shiffnall* 2. *Ludlow to*			*Stockton.* Within a mile, on *r,* in the road from Bridgenorth to Shiffnall, Ewdness, Thomas Barnfield, Esq. At Stockton, in the same road, Mrs. Whitmore.
SHIFFNALL 30 *m.*			

Roughton	2½	21½
Wyken	1	22½
Shipley	4	26½
Trescot, *Staffordshire*	3	29½
Wightwick	2	31½
Cross the Wolverhampton and Staffordshire canal.		
Compton	1	32½
Near Wolverhampton, l. to Shiffnall 12½; *to Ivetsey Bank* 9½.		
* *WOLVERHAMPTON*	1½	34
r. to Kidderminster 15½ *m.; to Stourbridge* 10; *to Dudley* 6; *l. to Penkridge* 10.		
Cross the Birmingham canal.		
Willenhall	4	38
Near Walsall, r. to Wednesbury 3 *m.*		
Cross the Wyrley and Essington canal.		
* *WALSALL*	3	41
r. to Birmingham 8¼ *m.; l. to Stafford* 17.		
* LICHFIELD, *p.* 307	10½	51½
OR,		
* *To WOLVERHAMPTON, Staffordshire, above*	—	34

Wednesfield	2	36
Cross the Wyrley and Essington canal twice.		
New Invention	2½	38¼
Cross the canal to		
Bloxwich	1½	39¾
r. to Walsall 2 *m.; l. to Stafford* 15.		
Cross the canal.		
Pelsall	1½	41
Cross the canal three times.		
Brown Hills	1½	42½
Muckley Corner	3½	45¾
r. to Walsall 7 *m.*		
Cross the Wyrley and Essington canal twice.		
Pipe Hill	1½	46¾
* LICHFIELD	2	48¾

Wyken. On *l*, Davenport House, Wm. Davenport, Esq. A mile beyond Wyken, on *l*, Hilton, — Smith, Esq.; and farther to the *l*, at Bradley, Mrs. Congreve.

Shipley. Near, on *r*, New Inn, Mrs. Chapman.

Walsall. A mile and a half beyond, on *r*, Rushall Hall, George Anson, Esq.

Wednesfield. Beyond, on *l*, Ashmore Hall, ——.

LYNN to CROMER, by FAKENHAM and HOLT, continued along the Coast to HAPPISBURGH LIGHT HOUSES, (N. N.)

To Gaywood, *Norfolk*	—	1¼
r. to Norwich by Gayton and East Dereham 40½; *l. to*		
South Wootton	1½	2¾
l. to Castle Rising 2 *m.; r. to*		
Hillington	5¼	8
Direction Post	½	8½
l. to Burnham Market by Stanhoe 13 *m.; by Docking* 13½; *forward to*		
Cottage, *on Pedlar's Way*	2½	11
Harpley	1	12
West Rudham	2½	14¼
East Rudham, *Crown*	¾	15
r. to Swaffham 13 *m.; l. to*		

South Wootton. A mile beyond, Rising Lodge, C. Howard, Esq.

Hillington Direction Post. On *r*, Belle Mount, ——; on *l*, Hillington Park, Sir M. B. Folkes, Bart.

Harpley. Between Harpley and West Rudham, on *l*, Houghton Hall, Earl of Cholmondeley.

Burnham Market 10½; *to Wells* 12; *to New Walsingham* 11.		
Dunton, *Direction Post*	3¾	18¾
* *FAKENHAM* - -	3	21¾
r. to Swaffham 15¼ *m.*; *to Litcham* 8¼; *to East Dereham* 12¼; *l. to Burnham Market* 10¼; *to New Walsingham* 4¼.		
Snoring Common, *Green Man* - - -	3¼	25
Thursford, *Brick Kiln* -	1½	26½
Stock Heath - - -	¾	27¼
r. to Norwich 23 *m*; *l. to New Walsingham* 4½.		
Division of the Road -	2½	29¾
l. to Wells 8½ *m.*; *r. to Norwich* 22¾.		
Sharrington Common, *Swan* - - - - -	¾	30½
r. to Brinton 1 *m.*; *thence to Norwich* 20¾.		
Letheringset - - -	2¼	32¾
Cross Cley brook.		
* *HOLT* - - - -	1	33¾
l. to Cley 4¾ *m.*; *r. to Norwich* 21¼; *to East Dereham* 18; *to Thetford* 40; *to Aylesham* 11½.		
North Walsham Road -	1¾	35½
r. to North Walsham 14½ *m.*		
Sherringham Heath -	2¼	37¾
r. to Cromer by Beeston Heath and Felbrigg Heath 6 *m.*		
l. to Upper Sherringham	¾	38½
l. to Cley 7 *m.*		
r. to East Runton - -	2½	41
West Runton - - -	1¼	42¼
CROMER - - - -	1¼	43½
☞ *See the road along the Coast from Cromer to Hunstanton Light House, p.* 365, 366, *distance* 38¼ *m.*; *and from Hunstanton to Lynn, along the Coast, see p.* 251, *distance* 17 *m. In all* 55¼ *m.*		
r. to Norwich 21¾ *m.*; *to North Walsham by Antingham* 9.		
Overstrand - - - -	1¾	45¼
Siderstand - - - -	1¾	46¾
Trimingham - - - -	1½	48¼
Beacon - - - - -	¾	49¼
Mundesley - - - -	1¾	51
Pacton - - - - -	2	53
Bacton - - - - -	1	54
Keswick - - - - -	¾	54¾
Walcote - - - - -	1¼	56½
¼ *m. farther, r. to North Walsham* 5¼ *m.*		
Happisburgh - - -	1¾	58¼
Farthest Light House -	¾	59

Dunton. On *r*, T. W. Coke, Esq.; and about three miles to the *r*, Rainham Park and Hall, Marquis Townshend.

Fakenham. On *r*, Norton Hall, Lord Petre.

Thursford. On *l*, Thursford Hall, Sir George Chadd, Bart. A mile and a quarter beyond Thursford, on *r*, on Stock Heath, Gunthorpe Hall, Chas. Collyer, Esq.; about three miles to the *r.* of which is Melton Park, Sir Jacob Astley, Bart.; and Burgh Hall, Jas. Henry Astley, Esq.

Sharringham Common. On *r*, at Thornage, Thornage Hall, Rev. John Astley.

Letheringset. About a mile and a half on *l*, Bayfield Hall, Henry Jodrell, Esq., M. P.

Holt. On *l*, Holt Hall, — Tomlinson, Esq. A mile beyond Holt, on *r*, Red House, R. Kerrison, Esq.; and farther to the *r*, Baconsthorpe Hall, Zurishaddai Girdlestone, Esq.

West Runton. On *r*, Felbrigg Park, late Rt. Hon. Wm. Windham.

Cromer. On *r*, Cromer Hall, G. Windham, Esq.

Overstrand. On *r*, — Barclay, Esq.

Paston. On *r*, Lord Anson.

Barton. On *r*, Witton Park, Miss Charlotte Laura Norris.

Walcote. On *r*, — Sealey, Esq.

Happisburgh. On *r*, Happisburgh Hall, Roger Kerrison, Esq.

LYNN to HARWICH, by SWAFFHAM, THETFORD, IXWORTH, STOW MARKET, and IPSWICH, (chiefly N. M.)

To Hardwick, *Norfolk*	—	1¼
r. to Downham Market 10 *m.*		
Middleton - - - -	2½	3¾
East Winch - - - -	1¾	5½
West Bilney - - -	1½	7
Cross Pentney Common and the river Nar to		
Narborough - - - -	2¾	9¾
3¼ *m. farther, r. to Downham Market* 12½ *m.*		
* *SWAFFHAM* - -	5	14¾
l. to East Dereham 12 *m.; r. to Brandon* 14¼.		
Corall House, *North Pickenham Heath* -	1¾	16½
Cross the Heath to		
South Pickenham - -	2½	19
Cross the river Wissey, and turn on *r.* to		
The Lime Kilns - -	2¼	21¼
l. to Watton 3¼ *m.; thence to Thetford (as p.* 262*)* 12 *m. Lynn by Watton to*		
* *THETFORD* 36½ *m.*		
Forward, cross the Black Water to		
Little Cressingham -	½	21¾
Keep Clermont Lodge on *l.* to		
The Cross Roads - -	1½	23¼
l. to Watton 3¼ *m.; r. to Brandon* 8¼.		
Forward, over Tottington Warren to		
Sturston - - - - -	2	25¼
Over Sturston Warren to		
Frogs Hall - - - -	2¾	28
l. to Watton 7¼ *m.*		
Over Croxton Heath to		
Croxton - - - - -	2½	30½
* *THETFORD* - -	2¼	32¾
l. to Norwich 28½ *m.; to East Harling* 9¼.		
Cross the Little Ouse river, and enter Suffolk.		
r. to Newmarket 19¼ *m.*		
Barnham, *Suffolk* - -	2	34¾
Euston Hall - - -	1½	36¼
Fakenham - - - -	1¾	38
Honington - - - -	1½	39½
Ixworth Thorpe - -	1	40½
Cross the river Thet to		
IXWORTH - - -	2	42½
r. to Bury St. Edmund's 6½ *m.; l. to Botesdale* 8¼.		
Norton - - - - - -	3½	45¼
Elmswell - - - -	2¼	48
Wetherden - - - -	1¾	49¾
Haughleigh New Street	¼	50½
r. to Bury St. Edmund's 10¼ *m.*		
Tot Hill - - - - -	1¾	52¼
* *STOW MARKET* -	1½	53¾
* *HARWICH, Essex.*		
p. 343 - - - - -	23¾	77½

Narborough. On *r.* a Roman Camp; on *l.* S. Tyson, Esq.; and farther to the *l.* at Narford, B. C. Fountaine, Esq.

South Pickenham. Gen. White.

Little Cressingham. On *l.* at Threxton, Rev. Mr. Knopwood. Beyond Little Cressingham, on *l.* Clermont Lodge, Earl of Clermont.

The Cross Roads. Beyond, on *l.* Merton Hall, Lord Walsingham.

Sturston. On *r.* Buckenham House, Lord Petre.

Frogs Hall. On *l.* at West Wretham, Wm. Colhoun, Esq.; on *r.* West Tofts Hall, S. P. Galweg, Esq.

Thetford. On *l.* Snare Hill, James Pell, Esq.; and Kilverstone Hall, J. Whittington, Esq. After crossing the Little Ouse river, on *r.* New Place, James Mingay, Esq.

Euston Hall. Duke of Grafton.

Ixworth. Ixworth Priory, J. Cartwright, Esq. Between Ixworth and Norton, on *l.* Stow Hall, Sir Walter Rawlinson, Knt.

Norton. On *l.* Norton Hall, Mrs. Staniforth.

Haughleigh New Street. Before, on *r.* Haughleigh Park, E. Sulyard, Esq. Through Haughleigh, on *l.* Haughleigh Place, R. Ray, Esq.; near which are the remains of Haughleigh Castle.

Tot Hill. Between Tot Hill and Stow Market, on *r.* at Great Finborough, Roger Pettiward, Esq.

LYNN to NORTH WALSHAM, by LITCHAM, REEPHAM, CAWSTON, and AYLSHAM, with Branches to CASTLE ACRE and EAST DEREHAM, continued to HAPPISBURGH LIGHT HOUSES, (N. M.)

To Gaywood, *Norfolk* - *l. to Fakenham* 20½ *m.; to Castle Rising* 3½.	—	1¼
Bawsey Common, *III Milestone* - - - -	1¾	3
Entrance of Gayton, *VI Milestone* - -	3	6
Gayton, *Windmill* - -	1	7
Gayton Thorpe High Common - - - -	2¼	9¼
Pedlars Way - - - *r. to Castle Acre* 2¼ *m. Lynn to* Castle Acre 14½ *m.* 1¾ *m. farther, r. to Swaffham* 6¼ *m.; l. to Wells* 19¼.	2¼	11½
Crow Hall Farm - - *r. to Swaffham* 6¼ *m; l. to Fakenham* 9½.	3	14½
Direction Post - - - ¾ *m. farther, r. to Swaffham* 6¾.	1	15½
Litcham - - - - - *l. to Fakenham* 8¼ *m.; r. to East Dereham* 8¼. *Lynn to* * *EAST DEREHAM* 25½ *m.*	1¾	17¼
Mileham - - - -	2¼	19½
Queen's Head - - -	1	20½
Stanfield - - - - - *little farther, r. to East Dereham* 5¾ *m.; l. to Fakenham* 6½.	½	21
Elmham Park - - -	1½	22½
Elmham, *King's Head* - *to East Dereham* 4½ *m.; l. through Elmham to Holt* 13½. ½ m. farther, cross the Wensom river.	1¼	24¼
Billingford, *end of* - - *little farther, r. to Norwich* 15 *m.*	2¼	26½
Bawdeswell, *Bell* - - *to East Dereham* 6½ *m.; l. to Foulsham* 3. *A lit-*	1½	28

Lynn, or Lynn Regis, is a flourishing Sea-port at the mouth of the river Ouse. Notwithstanding its harbour is but indifferent, it carries on a great trade by means of the Ouse, and other navigable rivers which fall into the Ouse; supplying most of the midland counties with Coals, Timber, and Wine; and, in return, exports Malt and Corn in great quantities: it also partakes in the Greenland Fishery. Lynn is governed by a Mayor, sends two Members to Parliament, has two Churches, a large Chapel, and a good Market-place with an elegant Cross. The streets are narrow, but well paved.

Gayton. Between Gayton Thorpe High Common and Pedlars Way, on *r*, West Acre Hall, Anthony Hammond, Esq.

Pedlars Way. A mile and a half beyond, on *l*, Rougham Hall, F. North, Esq.

Crow Hall Farm. On *l*, Weasenham Hall, W. Mason, Esq.

The Direction Post. Beyond, Lexham Hall, Lord Wodehouse.

East Dereham is a small Market Town, noted for Wool and Yarn.

Mileham. On *l*, Godwick Hall, T. W. Coke, Esq.

Elmham Park. T. W. Coke, Esq.

The King's Head. On *l*, Westfield Park, R. Miles, Esq.

Billingford. On *r*, Clark Woodbine, Esq. Beyond Billingford, on *l*, Beed Hall, T. W. Coke, Esq.

Bawdeswell. On *r*, Bawdeswell Hall, Richard Lloyd, Esq.

tle farther, r. to Norwich 13½.		
Over Bawdeswell Common to		
Division of the Road -	2½	30½
REEPHAM, or REPEHAM - - - - -	1½	32
Beyond Reepham, l. to Cley by Sall and Wood Dallington 16¼ *m.; r. to Norwich* 12.		
Sall House - - - - -	1½	33¼
l. to Holt by Heydon and Saxthorpe 10¼ *m.; turn short on r. to*		
Cawston - - - - - -	1½	34¾
Cawston Heath, *Wood Row Mill* - - -	1¼	36
r. to Norwich 10¾ *m.; l. to Holt* 10¼; *to Cley* 15.		
* *AYLSHAM* - - -	3	39
r. to Norwich 11¼ *m.; l. to Holt* 11½.		
Banningham Bridge -	3¼	42¼
Division of the Road -	1½	43¾
r. by Felmingham to Norwich 13½ *m.; l. to Cromer* 8.		
**NORTH WALSHAM*	2	45¾
r. to Norwich by Scottow Common 14¼ *m.; l. to Cromer by Antingham* 9; *by Trunch and South and Northrepps* 9¾.		
Eastgate - - - - - -	1	46¾
Witton Mill - - - -	1	47¾
Ridlington - - - - -	2½	50¼
Happisburgh - - - -	2¼	52½
Farthest Light House -	¾	53¼

Reepham. Near, on *r*, Whitwell Hall, Thomas Cook, Esq. Beyond Reepham, on *r*, Booton Hall, P. Elwes, Esq.

Sall House. Richard Paull Jodrell, Esq.

Aylsham. Near, on *l*, Blickling Park, Hon. W. A. Harbord. On *l*. of Aylsham, G. Hunt Holley, Esq.

Banningham Bridge. On *l*, Suffield Hall, Lord Suffield.

North Walsham. On *r*, — Ransom, Esq., and — Cooper, Esq.; on *l*, at Swafield, Rev. Mr. Meux.

Witton Mill. Between Witton Mill and Ridlington, on *l*, Witton Hall, Miss Charlotte Laura Norris.

Ridlington. Between Ridlington and Happisburgh, on *l*, — Sealey, Esq. On *r*. of Happisburgh, Happisburgh Hall, Roger Kerrison, Esq.

LYNN to YARMOUTH, by SWAFFHAM, EAST DEREHAM, and NORWICH, (N. M.)

* *To SWAFFHAM, Norfolk, p.* 404 -	—	14¾
Toll Gate - - - - -	2	16¾
Necton - - - - - -	2	18¾
Little Fransham - -	2	20¾
Wendling, *Windmill* -	2	22¾
Scarning - - - - -	2	24¾
* *EAST DEREHAM*	2	26¾
l. to Litcham 8¾ *m.; to Fakenham* 12¼; *to Holt* 18; *to Reepham* 10½; *r. to Watton* 10.		
Elsing Green - - -	2¼	29
Hockering, *entrance of*	3	32
Honingham - - -	3¾	35¾
Easton - - - - -	1	36¾

☞ *On the road from Norwich to Yarmouth, the name of the Parish is cut on the Mile-stones.*

Necton. Before, on *r*, Necton Hall, William Mason, Esq. Between Necton and Little Fransham, on *l*, Dunham Hall, Robert Denn, Esq.

Scarning. Between Scarning and East Dereham, on *l*, Gressen Hall, John Hill, Esq.

Hockering. On *l*, Rev. H. Howman.

Honingham. On *l*, Hopingham Hall, Lord Bayning.

Easton. Beyond, on *l*, Sir Lambert Blackwell, Bart.

Costessey Lodge - -	2	38¾	*Costessey Lodge.* On *l*, Costessey Park, Sir Wm. Jerningham, Bart.
Norwich Toll Gate -	2	40¾	*Norwich Toll Gate.* On *l*, across the Wensom river, at Hellesden, Hellesden New Hall, Charles Berners, Esq.
l. to Litcham 22¼ m.			
* NORWICH - - -	2	42¾	
* *YARMOUTH, p.* 344	22½	65¼	

LYNN to NORWICH, by LITCHAM, continued to YARMOUTH, (N. M.)

			Bylaugh Heath. Between Bylaugh Heath and Sparham, on *l*, Bawdeswell Hall, Richard Lloyd, Esq.
To Billingford, *Norfolk, p.* 405 - - - - -	—	26½	
Bylaugh Heath - - -	1	27½	*Lenwade Bridge.* On *r*, Weston House, John Custance, Esq.
Sparham - - - - -	2	29½	
Lenwade Bridge - -	2¼	31¾	*Attlebridge.* On *r*, Morton Hall, L. Grice, Esq. About two miles beyond Attlebridge, on *r*. of the VIth Milestone, Taverham Hall, Miles Branthwaite, Esq.
Cross the Wensom river.			
Morton, *White Horse* -	1¾	33½	
Cross the Wensom river.			
Attlebridge, *Bull* - -	¾	33¾	
Drayton - - - - -	3¼	37½	*Drayton.* Drayton Hall, Charles Weston, Esq.
Over Drayton Heath to			
* NORWICH - - -	4	41½	*Norwich.* Within a mile and a half of Norwich, on *r*, Hellesden New Hall, Charles Berners, Esq.; and a little farther, on *l*, — Suffield, Esq.
* *YARMOUTH, p.* 344 - - - - - -	22½	64	

MAIDSTONE to GUILDFORD, by WESTERHAM, RYEGATE, and DORKING, (chiefly H M.) with a Branch to SEVEN OAKS.

To Ditton, *Kent* - -	—	3¾	*Maidstone.* About three miles beyond, on *r*, the Friars, Countess Dowager of Aylesford.
r. to Aylesford 2 m.			
Larkfield - - - -	¾	4½	
Road to West Malling -	1¼	5¾	*Ditton.* Before, on *r*, Preston Hall, Mrs. Milner, a white house in a hollow. A little beyond Ditton, on *l*, Bradborn House, Sir John P. Twisden, Bart.
l. to West Malling ¾ m. Maidstone to			
* *WEST MALLING* 6¼ *m.*			
Before the Royal Oak, at the r. e., l. to Tunbridge by Hadlow 10 m.			*Road to West Malling.* On *l*, H. Foote, Esq., and the Rev. Mr. Brooks; on *r*, Leybourne Grange, Sir Henry Hawley, Bart.; and Addington Place, L. Bartholomew, Esq.
* Wrotham Heath, *Royal Oak* - - -	2½	8¼	
r. by Wrotham to London 26¼ m.			
Borough Green - -	2¾	10½	*Igtham.* On *r*, Col. W. James.
Igtham - - - - -	1	11½	
Seal Charte - - - -	1½	13	*Seal.* Beyond, on *l*, the Wilderness, Earl Camden; and on *r*, near the turning to Seven Oaks, Great Ness, P. Nouaille, Esq.
Seal, *middle of* - - -	1¾	14¾	
Division of the Road -	1½	16¼	
r. to Dartford 12 m.; l. to			

Seven Oaks 1¼. *Maidstone to*		
* *SEVEN OAKS* 17½ *m.*		
River Head - - - -	1¼	17½
l. to Seven Oaks 1½ *m.; r. to Bromley* 12.		
Sundrish, *Cross* - -	2	19½
Brasted, *middle of* - -	¾	20¼
* *WESTERHAM, Market Place* - -	1¾	22
r. to Bromley 12 *m.; l. to East Grinstead by Eaton Bridge* 11¼; *a bad road.*		
Lympsfield, *Surrey* -	3	25
Between Lympsfield and Oxted, r. to Croydon 10 *m.; l. to Eaton Bridge* 5; *thence to Lewes by Hartfield and Mareefield* 25.		
Oxted - - - - - -	1¼	26¼
2½ *m. farther, r. to Croydon* 9¼ *m.; l. to*		
* Godstone Green, *XIXth mile-stone* -	2¾	29
Forward to East Grinstead 9¼ *m.; turn on r. to*		
Bletchingley - - -	1¾	30¾
Nutfield - - - - -	1	31¾
* *RYEGATE* - - -	4	35¾
r. to Ewell 9 *m.; and to London by Sutton and Mitcham* 21; *l. to Brighthelmstone by Crawley and Cuckfield* 33.		
Buckland - - - - -	2½	38
East Betchworth - -	½	38½
Cross the river Mole.		

Seven Oaks. Knowle, Duchess of Dorset.

River Head. A little beyond, on *l*, Montreal, Lord Amherst; and on *r*, Chipsted, — Polhill, Esq.

Sundrish. On *r*, Chevening Place, Earl Stanhope; Ovenden, Lady Stanhope; Coombank, Lord Fr. Campbell, and F. Wilson, Esq.

Brasted. Another seat of Lord Frederick Campbell, and a new house, Mrs. Turton. Beyond, on *l*, Hill Park, J. H. Barrow, Esq.

Westerham. Beyond, on *l*, Squerries, John Ward, Esq.

Lympsfield. On *r*, near the road, Robt. Gale, Esq. At Lympsfield, the Bower, Mrs. E. Biscoe, C. S. Strong, Esq., and Rev. L. H. Masters. On *r.* of Lympsfield, near the village, Hookwood Place, James Trecothick, Esq.; and about a mile to the *r*, at Titsey, Titsey Place, Wm. Leves. Gower, Esq.

Oxted. On *l*, Oxted Cottage, —; and about a quarter of a mile to the *l.* of the road, Stone Hall, Col. Clayton. About three quarters of a mile beyond Oxted, on *r.* of Tandridge T. G., Barrow Green, Mrs. Faulkner.

Godstone. Before, a little beyond Tandridge T. G., on *r*, Rooksnest, Sir H. Strachey, Bart. a white house; and a little beyond, on *r.* of XXVIIIth Milestone, Flower, Hon. G. H. Neville; on *l*, at Godstone, the Parsonage, Rev. Mr. De Coetlegon. As you proceed towards Godstone Green and Bletchingley, see on *r*, on a Hill, the Summer House in Marden Park, the property of Sir Wm. Clayton, Bart., now in the occupation of John Hatsell, Esq.

Godstone Green. On *l*, Garston, — Wright, Esq.

Bletchingley. Beyond, on *r*, a white house, late Mrs. Burrow; and farther to the *r*, Rev. Mr. Kendrick.

Nutfield. On *l*, a new house, Capt. Bugden, and the famous Fuller's Earth Pits. Beyond, at a distance, on *r*, see Gatton Park, Col. Wood.

Ryegate. Francis Maseres, Esq., Cursitor Baron of the Court of Exchequer; — Birkhead, Esq.; and the Priory, — Mowbray, Esq.

Buckland. On *l*, T. Beaumont, Esq.

East Betchworth. On *r*, — Petty, Esq.; on *l*, late Hon. W. H. Bouverie. Beyond

* *DORKING* - - - *r. to Epsom 8¼ m.; l. to Horsham 12½.*	3½	42
Westcott Street - -	1½	43½
Abinger Hammer - -	3½	47
Gomshall - - - - -	¾	47¾
Shire - - - - - -	¾	48½
Albury Downs, *Newland Corner* - - -	2	50½
* *GUILDFORD* - -	3¼	53¾

East Betchworth, at West Betchworth, Betchworth Castle, Henry Peters, Esq.

Dorking. Before, on *l*, Shrub Hill, Lord Leslie; on *l*, Deepden, Sir Chas. Burrell, Bart.; and Chart Park, Sir Ch. Talbot. Beyond Dorking, on *r*, on the Hill, Denbys, Jos. Denison, Esq.

Bury Hill. On *l*, Lord Viscount Grimston, now in the occupation of — Barclay, Esq.

Westcott Street. Beyond, on *l*, the Rookery, Richard Fuller, Esq.; and mile farther, on *l*, Lonesome Lodge — Haynes, Esq. Just beyond, on *l* Wootton Place, Sir Frederick Evelyn Bart. About two miles from the road on *l*, Parkhurst; and farther to the *l* Tanhurst; and on Leith Hill, Leith Hill Tower, and Leith Hill Place, al belonging to Wm. Philip Perrin, Esq

Abinger Hammer. Before, on *r*, — Skardon, Esq.

Gomshall. On *l*, Tower Hill.

Shire. Before, on *r*, Netley Place, E. S Lomax, Esq. At Shire, William Bray Esq. Beyond, on *l*, Albury Park Samuel Thornton, Esq.; and Weston House, Rev. Mr. Man Godschall farther, Col. Clive.

Albury Downs. From Newland Corner a delightful and extensive prospect.

Guildford. About two miles and a hal before, on *l*, on a Hill, Martha's Chapel; at the foot of the Hill, is an old seat, now a Farm House.

MAIDSTONE to MARGATE, by CANTERBURY.

To Pennenden Heath, T. G. *Kent* - - - *r. to Ashford 19¼ m.; l. to Rochester 8.*	—	1¼
Deptling - - - - -	1½	2¾
Stoctonbury Valley - *l. to Stoctonbury ¼ m.; r. to Pett ¼ m.*	4	6¾
Danaway - - - - -	1½	8¼
Key Street - - - -	1½	9¾
r. to CANTERBURY, *as p. 2 and 3* - -	17½	27¼
* *MARGATE, as p. 4 and 5* - - - - - -	16	43¼

MANCHESTER to BIRMINGHAM, by WILMSLOW, CONGLETON, NEWCASTLE UNDER LINE, STONE, STAFFORD, WOLVERHAMPTON, and WALSALL, (N. M.)

From Manchester Market House to		
* *CONGLETON, Church, Cheshire, p. 167* - - - - -	—	25
* *STONE, Market Place, Staffordshire, p. 162, and 161* - -	21¼	46¼
* *WOLVERHAMPTON, Market Place, p. 334 and 335* - -	23½	69¾

Congleton. See page 162.

Stone is noted for the Potteries in its neighbourhood. In the garden belonging to the Parsonage House, are the Ruins of the Walls of an ancient Nunnery.

Wolverhampton. See page 171.

Cross the Birmingham canal.		
Willenhall, *Chapel* -	3½	73¼
2½ m. farther, r. to Wednesbury 2 m.		
Cross the Essington canal.		
l. to Stafford 17 m.		
* *WALSALL, Church*	3½	76¾
* *BIRMINGHAM, Welch Cross, Warwickshire, p.* 124 -	8¾	85½
OR,		
* *To STONE, Market Place, p.* 409 - -	—	46¼
* *STAFFORD, Church, p.* 335 - - - -	7¼	53½
Weeping Cross - -	2	55½
l. to Rugeley 7¾ m.		
Over Cannock Chase to		
Huntingdon - - - -	5¾	61¼
Cannock - - - -	2¼	63½
r. to Wolverhampton.		
Church Bridge - - -	1	64½
l. to Coventry 30¾ m.; r. to Shrewsbury 33¼.		
Great Wyrley - - -	1¾	65¾
Bloxwich - - - -	2¾	68½
Cross the canal.		
* *WALSALL* - - -	2	70½
l. to Wednesbury 3 m. Manchester to		
WEDNESBURY 73½ *m.*		
* *BIRMINGHAM, Warwickshire, as p.* 124 - - - - - -	8¾	79¼

Weeping Cross. Two miles beyond, on *l*, at Brocton, Sir G. Chetwode, Bart.

Huntingdon. Within a mile and a half, on *r*, Teddesley Park, Sir Edward Littleton, Bart.

Great Wyrley. Beyond, on *l*, at Little Wyrley, Wyrley Grove, P. Hussey, Esq.

MANCHESTER to BIRMINGHAM, by WILMSLOW, CONGLETON, BURSLEM, THE POTTERIES, STONE STAFFORD, and WALSALL, (N. M.)

* *To CONGLETON, Church, Cheshire, p.* 167 - - - -	—	25
Astbury, *Church* - -	1½	26½
Morton Hall - - -	1½	28
Lawton, *Red Bull Inn*	3	31
r. to Middlewich 11½ m.; to Knutsford by Holmes Chapel 17¾; forward to Newcastle under Lyne 6¼.		
Kidcrew Colliery, *Staffordshire* - - - -	1	32
Near Tunstall, l. to Macclesfield.		
Tunstall, T. G. - - -	2¾	34¾
* *BURSLEM, Church*	1	35¾
r. to Newcastle 2 m.		
Hot Lane - - - -	½	36¼
l. to Leek 10¼ m.		
Cobridge Pottery - -	½	36¾
Cobridge, T. G. - - -	¼	37
¼ m. farther, r. to Newcastle 1¼ m.		
Vale Pleasant - - -	¾	37¾

Morton Hall. — Done, Esq.

Lawton. On *r*, Lawton Hall, John Lawton, Esq.

Tunstall. Before, half a mile beyond the Pottery, on *l*, — Adams, Esq.

Burslem is noted for its Pottery. For centuries past a species of earthern ware, for preserving butter, was made here, before a single vessel was moulded in the neighbourhood.

Vale Pleasant. Between Vale Pleasant and Stoke Pottery, on *r.* of the Canal, Etruria, the celebrated Pottery and House of Josiah Wedgewood, Esq. Beyond Vale Pleasant, on *r*, E. Chatley, Esq.

Cross the Caldon and Grand Trunk canals.		
Stoke, *The Pottery* -	1¼	39
Lodge, T. G. - - - -	1	40
r. to Newcastle 1¼ *m.*		
Handford, *VIth milestone* - - - - -	1	41
Trentham, *Inn* - - -	¾	41¾
l. to Cheadle 10½ *m.*		
Titton, *Mill* - - -	1¾	43½
Darlaston - - - -	2	45½
r. to Chester by Woore and Nampwich 50 *m.*		
Cross the river Trent and the Grand Trunk canal to		
**STONE, Market Place*	1½	47
* *BIRMINGHAM, Warwicksh. p.* 409 *and* 410 - - - -	39¼	86¼
Or, by Cannock, p. 410, 33 *m.*		
OR,		
To Stoke Pottery, *Staffordshire, above* - -	—	39
LANE DELPH, Market Place - - - -	2¼	41¼
l. to Uttoxeter 15 *m.*		
Rough Common - -	2¾	44
l. to Cheadle; r. to Trentham.		
Hobber, T. G. - - -	1¾	45¾

**STONE, Market Place*	2½	48¼
* *BIRMINGHAM, Warwicksh. p.* 409 *and* 410 - - - -	39¼	87½
OR,		
To Cobridge, T. G. *Staffordshire, p.* 410	—	37
HANDLEY, Market Place - - - - -	¾	37¾
Stoke, *The Pottery* -	1¾	39½
Lodge, T. G. - - - -	1	40½
* *BIRMINGHAM, Warwickshire, as in the adjoining column*	46¼	86¾

Stoke. Through Stoke, on *r*, the Pottery of Messrs. Minton and Co.

Trentham Inn. On *r*, Trentham Hall, Marquis of Stafford.

Titton. On *l*, at Barlaston, Barlaston Hall, Thomas Mills, Esq.

Darlaston. About two miles on *r*, at Swinnerton, Swinnerton Hall, ——

——.

Stoke. Between Stoke and Lane Delph, on *r*, Lady Wheeldon.

Lane Delph. Beyond, on *r*, John Turner, Esq.

MARGATE to WEYMOUTH, (along the Coast) by RAMSGATE, DEAL, DOVER, HYTHE, RYE, WINCHELSEA, HASTINGS, BOURNE, BRIGHTHELMSTONE, ARUNDEL, CHICHESTER, FAREHAM, SOUTHAMPTON, LYMINGTON, CHRISTCHURCH, POOLE, and WAREHAM, (N M. to Southampton.)

To North Down, *Kent*	—	1½
Kingsgate - - - -	1¼	2¾
Broadstairs - - - -	2	4¼
* *RAMSGATE* - -	2	6¾
r. to Margate 4½ *m.*		
St. Lawrence, *end of* -	¾	7½
Nether Court - - -	¼	7¾
¼ *m. farther, r. to Canterbury by Mount Pleasant* 15½ *m.*		
Cliff's End - - - -	1¼	9
Halfway House - -	1¼	10¼

Kingsgate. A singular seat upon the Sea Cast, built by the late Lord Holland. Between Kingsgate and Broad Stairs, Stone House, Sir H. Harper, Bart.

Broadstairs. Pearmont, Thomas Forsyth, Esq Between Broadstairs and Ramsgate, East Cliff Lodge, Lord Keith.

Cliff's End Between Cliff's End and Ebbsfleet, on *r*, Sevenscore, Mrs. Wadsworth.

r. to Ebbsfleet ½ m.			
Salterns - - - - -	½	11	*Ebbsfleet* is a place of great antiquity, famous for the landing of the Saxons under Hengist.
* *SANDWICH* - -	1¼	12¼	
r. to Canterbury 12½ m.; forward to Deal 6½; l. to			
Down Bridge - - -	1	13¼	*Sandwich.* Near, are the Ruins of the Roman Castle of Rutupiæ, or Richborough, and a few small Houses, the only remains of the ancient town of *Stonar*, the *Lapis Tituli* of the Romans. On *r.* of Sandwich, Statenborough House, Edward George, Esq.
Halfway House - -	2	15¼	
* *LOWER DEAL, entrance* - - - -	1¾	17½	
The Barracks - - -	1¼	18¾	
Walmer - - - - -	¾	19½	
Ringswould - - - -	1½	21	
* *DOVER* - - - -	5¼	26¼	
r. to Canterbury 15¼ m.			
Signal House *and* T. G.	5½	32¼	*Deal.* Near, on *l*, Sandown Castle. Beyond Deal, Deal Castle, John Norris, Esq. Between Deal and Walmer, on *l*, Walmer Castle, Lord Hawkesbury.
**FOLKESTONE*, P. O.	1½	33¾	
r. to Canterbury 17 m.; to Elham 7¼.			
Sandgate Castle - -	1½	35	
* *HYTHE, Church* -	2¼	37¾	
r. to Ashford 12½ m.			
Dymchurch, *opposite the Church* - - -	5	42¾	*Walmer.* George de Aeth, Esq., and Admiral Harvey.
* *NEW ROMNEY*, M. H. - - - - - -	4	46¾	*Dover.* The Castle.
* *RYE, Strand Gate, Sussex*, p. 326 - -	12½	59¼	*Folkestone.* A mile and a quarter beyond, Sandgate Castle.
r. to Brightelmstone by Battle and Lewes 47½ m. See p. 326.			*Hythe.* Between Hythe and Dymchurch, on a Hill, on *r*, at a distance, see Lyme Church and Castle.
* *WINCHELSEA, Strand Gate* - - -	2	61¼	*Rye.* At the entrance, Mountsfield, T. P. Lamb, Esq.
r. to Udimore 3 m.; l. thro' the town to			
Direction Post - - -	½	61¾	*Winchelsea.* On *l*, the Friars, —— Lloyd, Esq.; and the Abbey Church, with Monuments of the Knights Templars.
Forward to Pett 3 m.; r. to			
Icklesham, *Church* -	1½	63¼	
Guestling Thorn - -	2	65¼	
A little farther, r. to Westfield 3 m.; forward to			*Guestling.* On *l*, Broomham, Sir Wm. Ashburnham, Bart.; and a mile and a half farther, on *r*, a Gothic Cottage, G. Shorter, Esq.
Guestling, *Church* - -	1	66¼	
¼ m. farther, l. to Pett 1½ m.			
White Hart - - - -	¾	67	
Battle Road - - - -	1½	68½	*Battle Road.* Before, on *l*, Fairlight Down, 599 feet perpendicular above the level of the sea.
r. to Battle 5½ m:			
l. to Hastings, T. G. -	½	69	
* *HASTINGS, Swan Inn* - - - - -	1	70	*Hastings.* Ruins of the Castle.
Priory Bridge - - -	½	70½	

Bo Peep - - - - -	2	72½
Bulverhithe - - -	1¼	73¾
Direction Post - - -	1	74¾
r. to Sidley Green ¼ m.; to Ninfield 4¼; l. to		
Bexhill - - - - -	¾	75½
r. to Sidley Green ¼ m.; to Ninfield 4¼; forward to		
Bexhill Barracks - -	¼	75¾
Bexhill Common, *Wheat Sheaf* - -	1¾	77½
l. to Sluice Haven, *Star Inn* - - - -	2½	80
Pevensea Sluice, *Bridge*	2¾	82¾
Just before Pevensea Sluice, r. to Watling Hill 2¾ m.; to Boreham Street 4¼; to Battle 16.		
Pevensea Castle - -	¼	83
Westham, *Church* - -	¼	83¼
Direction Post - - -	1½	84¾
r. to Hailsham 4¼ m.; to Horsebridge 6.		
l. to Langley, T. G. - -	1	85¾
Crumble Bridge - -	¼	86¼
* Bourne, *Sea Houses* -	1½	87¾
*South Bourne, *New Inn*	¾	88½
r. to East Bourne ¼ m.; l. to		
Summit of South Downs	1½	90
Direction Post *(distances wrong)* - - - -	1	91
Smith's Shop—East Dean - - - - -	1¼	92¼
Friston, *Church* - -	½	92¾
r. to Jevington 2½ m.; l. to		
West Dean - - - -	2	94¾
Exet Bridge, *over the Cuckmare river* - -	½	95¼
Division of the Road, *Sutton House* - -	1½	96¾
r. to Alfriston 3 m.; l. to		
* Seaford, *New Inn* -	¾	97½
Just entering Seaford, r. to Blatchington ¾ m.; to Bishopstone 1¾.		
Blatchington Barracks -	½	98
* Newhaven, *Bridge over the Ouse river* -	2¾	100¾
r. to Lewes 7 m.; forward to		
Rottingdean - - -	5	105¾

Bulverhithe. Here William the Conqueror landed.

Pevensea. Ruins of the Castle.

South Bourne. Compton Place, Lord George Cavendish. Bourne, or East Bourne, is a noted Bathing place, and conjecture has placed here the Roman city of Anderida.

South Downs. On the summit of the South Downs, beyond South Bourne, a fine view of the Bay of Pevensea, Pevensea Level, and the Sussex Hills to the north; the east terminates by Fairlight Down; and about a mile and a half on *l*, the Promontory of Beachy Head, with the abrupt Cliffs called the Charles's, 564 feet perpendicular above the level of the sea at low water mark.

Direction Post. One mile forward, the Distances are all wrong, as this admeasurement will shew.

Friston. On *r*, Friston Place, late Sir Geo. Shuckburgh Evelyn, Bart.

West Dean. West Dean Place, J. H. Durand, Esq.; and two miles farther, on *r*, Sutton Place, C. Harrison, Esq.

Seaford is only a small Fishing Town, though it possesses the privileges of a Cinque Port, and sends two Members to Parliament. It has, of late years, become a Bathing-place.

Newhaven is seated at the mouth of the Ouse, and is chiefly inhabited by maritime people.

Rottingdean has of late been frequented by much genteel company; for whose accommodation lodging houses have been built, bathing machines provided, &c. It is chiefly filled by families who prefer retirement, to the gaiety and

* *BRIGHTHELMSTONE* - - - -	4	109¾
The Church - - - -	½	110¼
Cosham, *Hants, p.* 298, 297, *and* 296 - - *r. to Petersfield* 13½ *m.; and to Bath by Salisbury* 78 *(see p.* 296, 295, *and* 294*); l. to Portsmouth* 4¾ *; forward to*	43½	153¾
Wymmering - - - -	½	154¼
Paulsgrove - - - -	1	155¼
Porchester - - - -	1	156¼
* *FAREHAM* - - - *l. to Gosport* 5½ *m.; r. to Bishop's Waltham* 7¼.	2½	158¾
Blackbrook - - - - Over Cattisfield Common to	¾	159½
Cattisfield - - - - Cross the Brook to	1¼	160¾
Titchfield House - - *l. to Titchfield* ½ *m.* Over Titchfield Common to	½	161¼
Bursledon Bridge - - *Within a mile of Northam Bridge, r. to Botley* 4 *m.* Over Bursledon and Netley Common to	3½	164¾
Northam Bridge - - Cross the Itchen river to	4¾	169½
* *SOUTHAMPTON* - *Forward to Mill Brook* 2 *m.; thence to Redbridge* 1¾ *; thence to Totton* ½ *m.; thence to Lymington (as p.* 47*)* 14 *m.: in all* 17¾ *m.* Or, cross Southampton river to	1	170½
* *LYMINGTON, as p.* 47 - - - - -	13	183½
Efford Mill - - - - Cross the Avon water.	2¼	185¾
Downton, *Royal Oak* -	2¾	188½
Milton Green - - -	2½	191
Chuton Bridge - - -	1	192
Sommerford Bridge -	2½	194½
* *CHRISTCHURCH* - *r. to Ringwood* 9 *m.*	1¾	196¼
Iford Bridge - - - Cross the Stour river.	1¾	198

bustle of Brighton. Beyond Rottingdean, on *r*, Ovingdean, N. Kemp, Esq.

Brighthelmstone. For the Seats between Brighthelmstone and Cosham, see p. 297 and 296.

Porchester. The Castle, a very ancient structure; now used as a Prison.

Fareham. Near, on *l*, Cam's Hall, John Delmé, Esq.; leaving Fareham on *r*, Sir William Bennet, Knt. A mile and a half on *r.* of Fareham, Roch Court, late Sir J. W. S. Gardiner, Bart. A mile beyond Fareham, on *r*, Blackbrook, G. Purvis, Esq.; on *l*, Cattisfield.

Titchfield. Titchfield House, late Col. Hammond.

Bursledon Bridge. Near, on *l*, Sir Thomas Williams, Bart.; and a little farther, the Hon. Capt. Yorke.

Southampton. For the Seats in the neighbourhood of Southampton, see p. 38 and 46.

Efford Mill. Beyond, Yeovilton, R. W. Lacy, Esq.

Downton. Before, on *r*, at Ley Green, E. Hick, Esq.

Chuton Bridge. On *l*, — Nokes, Esq. Between Chuton Bridge and Sommerford Bridge, on *l*, High Cliff, late the Earl of Bute, advertised in 1795 to be sold for the materials, now — Penlease, Esq.; on *r*, Belvedere, Sir Francis Ford, Bart., occupied by — Hunt, Esq.; and Hinton House, Sir G. Tapps, Bart. About a mile farther, Sir — Stamp.

Christchurch. The Priory, John Brander, Esq.

Iford Bridge. On *l*, Stourfield, late Countess of Strathmore; on *r*, Juniper House, B. Bullock, Esq.

r. to Red Hill, Smith's Shop, Dorsetshire, 3¼ m.; thence to Kingston 2¾; thence to Poole (as p. 49) 6 m.: in all 13¼ m.		
Or, *l.* over Poole Heath to		
Bourne House - - -	3½	201½
Parkson, *Dorsetshire* -	5	206½
* *POOLE* - - - -	2	208½
2 m. beyond Poole, forward to Wimborn Minster 4½ m.; l. to		
Lychett Minster - -	5½	213¾
Before Wareham, r. to Bere Regis 6 m.		
* *WAREHAM* - -	4¾	218½
* *WEYMOUTH, as p. 51* - - - - -	18	236½

Poole. Near, on *l*, Boscomb Cottage, P. Norris, Esq.

Lychett Minster. Near, on *r*, John Jefferies, Esq.

MATLOCK to BUXTON.

To Wardlow, T. G., *Derbyshire, p. 202* -	—	14¼
r. to Stoney Middleton 3½ m.		
* Buxton, *The Crescent, p. 356 and 357* - -	9¼	23½
OR,		
To Ashford, *Derbyshire, p. 202* - -	—	10½
l. to Sheldon - - -	1½	12
Flagg - - - - - -	2¾	14¾
Chelmerton - - -	1½	16¼
Division of the Road -	1½	17¾
l. to Ashborn 18 m.		
* Buxton, *The Crescent*	2½	20¼
OR,		
Cross the Derwent river to		
Winsley, *Derbyshire* -	—	3½
WINSTER - - -	1½	5
Pike Hall, *a Public House* - - - - -	3	8
* Newhaven Inn - -	1¾	9¾
☞ *Here you join the London road; see p. 204.*		
* Buxton, *Crescent, p. 204* - - - - -	11½	21¼

Wardlow. Near, at Little Longstone, a Mill for sawing and polishing Marble; and on *l*, Monsal Dale.

Pike Hall. Near, a Druidical Circle of Stones, and a Barrow.

NAMPTWICH to BUXTON, by LAWTON and CONGLETON.

Along the Newcastle Road, *Cheshire* - -	—	2½
l. to Crewe Park - -	3¾	6¼
Butterton Lane - - -	1	7¼
Oakhanger Mere - -	1	8¼
Alsagan Heath - -	1	9¼
Lawton Gate - - -	1½	10¾
l. to Sandbach 5¼ m.; and to Knutsford by Holmes Chapel 16½ (see p. 164); r. to Talk on the Hill 2; thence to Newcastle; see p. 162.		
Forward, cross the Grand Trunk canal to		
Lawton, *Red Bull Inn* -	1	11¾

Crewe Park. Crewe Hall, Lord Crewe.

Oakhanger Mere. Oakhanger Hall, John Ready, Esq.

Alsagan Heath. One mile on *r*, Barthomley Hall, Rev. Edward Hinchcliffe.

Lawton. On *r*, Lawton Hall, John Lawton, Esq.; on *l*, Rhode Hall, Edward Wilbraham Bootle, Esq. At Lawton, the Grand Trunk Canal, Great Coal Works, Salt Works, &c.

**CONGLETON, p.162*	6	17¾	Boseley - - - - -	2	22½
l. to Knutsford 14½ *m.; to Manchester* 25; *r. to Leek* 9½.			*l. to Macclesfield* 5½ *m.; r. to Leek* 7½.		
Bug Lawton - - -	2¾	20½	Moss House - - -	8½	30¾
Cross the Dane river, and turn on the *r.* to			*l. to Macclesfield* 8 *m.*		
			* Buxton, *Derbyshire* -	3	33¾

NAMPTWICH to OSWESTRY, by WHITCHURCH and ELLESMERE.

To Shrew Bridge, *Cheshire* - - - -	—	1	Maestersin Bridge - -	3	24
Cross the Wever river.			Cross the Ellesmere canal.		
¾ *m. farther, l. to Drayton* 11½ *m.*			Whittington - - -	2¾	26¾
Newhall - - - - -	4	5	*l. to Shrewsbury* 16½ *m.; r. to Llangollen* 12½.		
Within 1¾ *m. of Whitchurch, l. to Newcastle-under-Line* 20½ *m.*			* *OSWESTRY* - -	2½	29
* *WHITCHURCH, Shropshire* - - -	5	10	☞ *Or, you may go from Ellesmere to the Iron Mill* 5 *m.; thence to Oswestry* 3.		
r. to Chester 20 *m.; l. to Newport* 21; *to Wem* 8½. 2½ *m. from Whitchurch, forward to Bangor* 11½; *thence to Wrexham* 4¾. *See p.* 172.			*Newhall.* A mile beyond, on *r.* Combermere Abbey, Sir Robert Salusbury Cotton, Bart.		
			Bettisfield. To the *r.* of the road, Bettisfield Park, Sir Thomas Hanmer, Bart.; and farther to the *r.* Hanmer Hall, Mrs. Hanmer Watson. Between Hanmer Park and Hanmer Hall, Gredington, Lord Kenyon.		
l. to Fenns Hall, *Flintshire* - - - - -	3½	13½	*Ellesmere.* Near, on *r.* Oakley Park, Mrs. Vaughan. On *l.* of Ellesmere, Birch Hall, Mrs. Mainwaring. At Ellesmere, Earl of Bridgewater. About a mile beyond Ellesmere, on *r.* Hardwick, John Kynaston Powell, Esq. M. P. for the county of Salop.		
Bettisfield - - - -	2¾	16			
Welch Hampton, *Shropshire* - - -	2½	18½			
l. to Wem 8½ *m. Near Ellesmere, l. to Shrewsbury* 16½ *m.*					
* *ELLESMERE* - -	2½	21			
l. to Wrexham 12½ *m.; to Corwen,* 25*r &c. (see p.* 133*); thence to Bala, to Dolgelly, &c. See p.* 281 *and* 280.			*Oswestry* has a Castle, Wall, and Ditch: it took its name from Oswald King of the Northumbrians, who was killed here in the battle with Penda, the Pagan King of the Mercians.		

NAMPTWICH to STOCKPORT, by SANDBACH and WILNSLOW, with a Branch to MANCHESTER.

To Wistaston, *Cheshire*	—	2½	*Wistaston.* Charles Salmon, Esq.; and on *r.* Wistaston Hall, P. Walthall, Esq.		
Crewe Green - - -	3½	5¾	*Crewe Green.* Crewe Hall, Lord Crewe.		
Haslington - - - -	1	6¾	*Haslington.* On *r.* Oakhanger Hall, John Ready, Esq.		
Winterley Pool - -	1	7¾			
Wheelock - - - -	1¼	9	*Wheelock.* The Rev. Weston Bayley; the Grand Trunk Canal, Wharf, Warehouses, and Salt Works.		
Cross the Grand Trunk canal.					

* *SANDBACH* - -	1¼	10¼
☞ Here you come into the Great Road to Warrington, &c. See p. 163.		
r. to Lawton 6¼ m.; l. to Middlewich 5.		
Brereton Green - -	2¼	13
☞ Here you cross the road from Lawton to Knutsford, &c. See p. 164.		
r. to Lawton 8½ m.; l. to Knutsford 9.		
Davenport Hall - -	2½	15¼
Swettenham - - -	¾	16
Old Withington - -	3¼	19½
Chelford - - - -	2	21¼
☞ Here you cross the road from Chesterfield to Liverpool See p 357.		
r. to Macclesfield 6¼ m.; l. to Knutsford 5¼.		
Wasford - - - - -	1¾	23
Street-Lane Ends - -	1¼	24¼

r. to Congleton 10¾ m.; l. to		
* *WILMSLOW, Church*	2	26¼
Cross Balin and Handforth brooks.		
Ulbart, T. G. - - -	1¾	28
Cheadle, *Church* - -	3	31
Through Cheadle, forward to Manchester 7½ m. See p. 167. Namptwich to		
* *MANCHESTER 38½ m.*		
r. to * *STOCKPORT* -	3	34

Sandbach. On *l*, Abbeyfield Col. Ford.

Davenport Hall. Eusebius Horton, Esq.

Swettenham. On *r*, Swettenham Hall, Thomas Willis, Esq.; on *l*, Kermincham Hall, late John Mainwaring, Esq.; and farther to the *l*, Twemlow Hall, Egerton Leigh, Esq.

Old Withington. Withington Hall, John Glegg, Esq.

NAMPTWICH to WOLVERHAMPTON, by DRAYTON and NEWPORT.

To Shrew Bridge, *Cheshire* - - - -	—	1
Cross the Weaver river.		
¾ m. farther, r. to Whitchurch 8¼ m.		
Hankelow - - - -	4½	5½
Little Heath - - -	½	6
Audlem - - - - -	¾	6¾
r. to Whitchurch 9 m.; l. to Newcastle-under-Line 13¼.		
Adderley, *Shropshire* -	2	8¾
* *DRAYTON* - - -	4	12¾
l. to Eccleshall 12¼ m.; r. to Shrewsbury 19.		
Over Tyerley Heath to		
Hinstock - - - - -	6	18¾
Near Hinstock, r. to Whitchurch 15 m.		
Stanford Bridge - -	2	20¾
Cross Cherrington brook.		
Chetwynd - - - -	2½	23
Beyond Chetwynd, r. to Shrewsbury 17 m.; l. to Eccleshall 9.		

Cross the Strine river.

* *NEWPORT* - -	1¾	24¾
* *WOLVERHAMPTON, Staffordshire, p. 334* - - - -	18¾	43½

Hankelow. Hankelow Hall, — Wettenhall, Esq.

Adderley. On *r*, Adderley Hall, Sir Corbett Corbett, Bart. Beyond Adderley, on *r*, Shavington Hall, Lord Visc. Kilmory; Styche, Wm. Clive, Esq.; and Oakley Park, Sir J. Chetwode, Bart.

Chetwynd. On *r*, Chetwynd Park, Thomas Burrows, Esq.

Woodcote. On *r*, Woodcote Hall, John Coates, Esq.

Newport. Near, on *r*, Longford Hall, Ralph Leeke, Esq.; on *l*, Aqualate Hall, Sir T. Fletcher, Bart.

NEWCASTLE-UPON-TYNE to BLYTH.

To Longbenton, *Northumberland* - - -	—	3
The Square - - - -	2	5
Earsdon - - - - -	3	8
Hartley - - - - -	3	11
Cross Seaton Bourn, and, if the tide be out, you may go along the sands to		
Blyth - - - - - -	4	15

Hartley, otherwise called Hartley Pans, has a good Harbour, and is noted for its Glass Manufacture, Salt Works, &c. Beyond, on *l*, Seaton Delaval, Lord Delaval.

Blyth is seated at the mouth of the Blyth river, and sends great quantities of Coals to London, &c. The principal part of this village and the neighbourhood are the property of Sir Matthew White Ridley, Bart., whose seat is Blagden, about seven miles W. of Blyth, in the road from Newcastle to Morpeth. See p. 224.

NEWCASTLE-UPON-TYNE to CARLISLE, *the Military Road.*

From the West Gate to Denton Bourn, *Northumberland* - - -	—	3
West Denton - - -	½	3½
l. to Carlisle, the old road, 52½ m.		
Chapel Hill - - - -	½	4
Heddon on the Wall -	3	7
Harlow Hill - - -	3¾	10¾
Wall Houses - - -	2¼	13
l. to Hexham 7½ m.		
Halton - - - - -	2	15
Red House - - - -	1	16
Wheat Sheaf Inn - -	½	16½
r. to Jedburgh 42¼ m.; l. to Witton le Wear by Corbridge 29¼. See p. 231.		
Portgate - - - -	½	17
Hillhead - - - -	3	20
* Cholerford Bridge -	1	21
l. to Hexham 4 m.; r. to Rothbury 26; thence to Alnwick 12. See p. 391.		
Cross the North Tyne river.		
Walwick - - - -	1	22
Carabrough - - - -	2¾	24¾
Caraw - - - - -	1	25¾
Kennel - - - - -	3½	29
High Shields - - -	2½	31½
Whin Shields - - -	½	32
Division of the Road -	5	37
l. to Hexham 16½ m.		
* Glenwhelt - - -	1	38
Cross Poltros brook.		
Tammon Inn, *Cumberl.*	2¾	40¾
Clowsgill - - - -	¾	41½
Naworth Castle, *on right*	3½	44¾
* *BRAMPTON* - -	2¼	46¾
Near Rout Holm, cross the Eden river.		
Rout Holm - - - -	2¾	49½
High Cross - - - -	2¾	51¾
Crosby - - - - -	¾	52
Stanwix - - - - -	3¼	55¼
Cross the Eden river.		
* CARLISLE - - -	¾	56

Newcastle. Near two miles from Newcastle, on *r*, Fenham Hall, Wm. Ord, Esq.

Denton Bourn. Beyond, on *r*, Denton Hall, George Montagu, Esq.

Heddon on the Wall. On *l*, on the banks of the Tyne, Close House, Col. Bewick; and about a mile farther, Wylam, C. Blackett, Esq. A mile and a half beyond Heddon on the Wall, on *l*, Routchester, — Archdeacon, Esq.

Wall Houses. On *l*, Camp Hill.

Walwick. On *r*, — Dixon, Esq.; and farther to the *r*, Swinburn Castle, R. Riddell, Esq.; Nunwick, Jas. Allgood, Esq.; and Chipchase, — Reed, Esq.

Kennel. Between Kennel and High Shields, on *r*, Greenly Lough.

Tammon Inn. Three miles north-east. Gisland Spaw, similar to Harrowgate

Naworth Castle. Earl of Carlisle. Naworth Castle contains many Roman antiquities, which have been dug up along the Roman Wall.

NEWCASTLE-UPON-TYNE to CARLISLE, by HEXHAM.

To Heddon on the Wall, *Northumberl. p.* 418	—	7
A little farther, r. to Carlisle, the Military Road, 49 m.; l. to		
Horsley - - - - -	3	10
Shaw House - - - -	3	13
* Corbridge - - -	3½	16½
r. to Newcastle by Heddon on the Wall 17 m.		
Cross the Tyne river.		
¾ m. farther, l. to Gateshead 18¼ m.		
Devilstone, *or* Dilston -	1½	18
Cross Devil water.		
* *HEXHAM* - - -	2½	20½
r. to Bellingham 15¾ m.; to Rothbury 30 (p. 391). 2½ m. beyond Hexham, l. to Scotland ½ m.; thence to Alnstone 17. See p. 391. Newcastle to		
ALDSTONE 40½ m.		
Halflot - - - - -	3½	23¾
Haydon - - - - -	1½	25½
Cross the South Tyne river.		
Crowhall - - - -	3½	28¾
Barden Mills - - -	1	29¾
Henshaw - - - -	1½	31
Milcriche, *or* Milkridge	1	32
HALTWHISTLE -	3	35
l. to Alnstone 12½ m. See p. 212 and 211.		
Division of the Road -	2	37

r. to Newcastle, the Military Road, 37 m.		
* Glenwhelt - - - -	1	38
* CARLISLE, *Cumb. p.* 418 - - - - -	18	56
OR,		
To Wall Houses, *Northumberland, p.* 418	—	13
Aydon - - - - -	2½	15½
* Corbridge - - - -	1½	17
r. to Jedburgh 45¼ m.; l. to Wilton le Wear 26¾. See p 231.		
* CARLISLE, *as in the adjoining column and above* - - - - -	39½	56½

Horsley. On *l*, Wylam, C. Blackett, Esq.; and near it, Close House, Col. Bewick.

Corbridge. Near, on *l*, Bywell, Wm. Fenwick, Esq.

Devilstone. The Ruins of the Earl of Derwentwater's Seat, forfeited in the rebellion, 1745.

Hexham. The Abbey, Col. Thomas Richard Beaumont. A mile from Hexham, on *r*, Beaufront, John Errington, Esq.

Crowhall. On *l*, across the Tyne, Ridley Hall, — Lowe, Esq.

Milkridge. On *l*, across the Tyne, Uthank Hall, W. Tweddle, Esq.

NEWCASTLE-UPON-TYNE to HEXHAM, by GATESHEAD, and the SOUTH SIDE of the TYNE.

Cross the Tyne to *GATESHEAD, Durham* - - - - -	—	½
Forward to Durham 14 m.; r. to		
Swalwell - - - -	4	4½
Cross the Derwent river.		
Bladon - - - - -	1½	6
Ryton *(on the right, ¼ m.)* - - - - -	2½	8½
Crawcrook - - - -	1	9½

Gateshead. Beyond, on *r*, Redheugh House, Adam Askew, Esq.; Dunstan Hall, John Carr, Esq.

Swalwell is noted for its extensive Ironworks.

On *l.* of the 5th Mile-stone, Axwell Park, Sir Thomas Clavering, Bart.

Bladon. On *r*, John Silvertop, Esq.

Ryton. The Rev. Archdeacon Thorpe.

Bradley *(on the right, ¼ m.)*	1	10½
Prudhoe, *Northumberland*	1¾	12¼
Riding	4¾	17
Corbridge Road	2¼	19¼
r. to Corbridge ¼ m.		
Devilstone, *or* Dilston	¾	2
Cross Devil water to		
* *HEXHAM*	2½	22½

☞ *The foregoing distances are not given to Ryton and Bradley, but opposite to them; these places lying about a quarter of a mile to the right of the road.*

Bradley. On *r*, Bradley, Miss Simpson.

Prudhoe. The Castle; a beautiful Ruin belonging to the Duke of Northumberland.

Devilstone. Here are the Ruins of the Earl of Derwentwater's Seat, forfeited in the rebellion of 1745.

Hexham. The Abbey, Col. Thomas Richard Beaumont.

NEWCASTLE-UPON-TYNE to WOLSINGHAM.

To GATESHEAD, Durham	—	½
Norwood	2	2½
Tinkler Row	2¼	4¾
Beamish Row	1¾	6½
Shield Row	1½	8
Maiden Law	4	12
Lanchester	2	14
2¼ m. farther, cross the new road to Jedburgh.		
Satley	4	18
Houslip Bridge	3¼	21¼
Cross Houslip Beck.		
* *WOLSINGHAM*	1¾	23

☞ *The annexed road may be continued through Weardale to Alston. See p. 221.*

Norwood. Between Norwood and Tinkler Row, on *l*, Ravensworth Castle, Sir Thomas Liddell, Bart.

Maiden Law. On *r*. of the 13th Milestone, Greencroft, Sir Thomas Clavering, Bart.

NEW MALTON to GREAT DRIFFIELD.

To North Grimston, *Yorkshire*	—	4
Dugglesby	2½	6½
* Sledmere, *Kings*	5	11½
r. to York 24 m.; l. to Bridlington 17.		
Garton	5	16½
Little Driffield	2	18½
**GREAT DRIFFIELD*	1	19½

Sledmere. Sir Mark Masterman Sykes, Bart. The house is a very elegant structure, and the plantations are extensive. The library is one of the finest in the kingdom.

NORTHALLERTON to KENDAL, by RICHMOND, ASKRIGG, and SEDBERGH; OR, by BEDALE, ASKRIGG, and SEDBERGH, with a Branch to MIDDLEHAM.

Cross the Wiske river to Yafforth, *Yorkshire*	—	1¾
Great Langton	4¼	6

Great Langton. On *l*, Langton Lodge, Mrs. Cholmeley. Between Great Langton and Kipling, on *l*, at Kirkby Fleetham, Mrs. Lawrence.

Kipling	1	7
Bolton	2½	9½
Scorton	½	10
r. to Enter Common 7 m.; thence to Stockton 13; l. to		
Citadella	1½	11½
l. to Boroughbridge 23½ m.; r. to Greta Bridge 14; to Pierce Bridge 10; l. to		
Brompton upon Swale	½	12
* *RICHMOND*	2½	14½
r. to Pierce Bridge by the Three Tuns 11 m.; to Stainthorpe by Gilling 14; to Bernard Castle 13¼; to Brough 29¼; to Kirkby Stephen 33.		
Cross the river Swale.		
Redmire, *as p. 375*	11	25½
* *SEDBERGH, p. 217*	27	52½
Lincoln's Inn Bridge	2½	54¾
Cross the river Loyne, or Lune, and enter Westmoreland.		
* *KENDAL, Westmoreland*	8½	63¼
OR,		
From Northallerton, cross the Wiske river to		
Ainderby, *Yorkshire*	—	3
Morton	½	3½
Cross the river Swale.		
Leeming Road, T. G.	2½	5¾
r. to Catterick Bridge 7 m.; l. to Boroughbridge 16.		
Ascough, *or* Aiskew	1½	7
* *BEDALE*	½	7½
Burrell	2	9½
Rookwith	2	11½
Thornton Steward	2½	13¾
Ulshaw Bridge	2½	16¼
l. to Middleham 1¾ m. Northallerton to *MIDDLEHAM 17½ m.*		
Spennythorne	1¾	18
* *SEDBERGH, p. 217*	33½	51½
* *KENDAL, Westmoreland, as in the adjoining column*	10¾	62¼

Kipling. On l, Kipling Hall, R. Crowe, Esq.

Bedale. Henry Pierse, Esq.

Middleham. The Castle.

For the rest of the Seats see page 216 and 217.

NORTHALLERTON to LANCASTER.

* *To RICHMOND, Yorkshire, above*	—	14½
* *LANCASTER, Lancashire, p. 375 & 376*	56¼	70¾
OR,		
To Spennythorne, *Yorkshire, above*	—	18
Harnby	1	19
Leyburn	1	20
Wensley	1	21
r. to Richmond 9 m.		
Redmire	3½	24½
* *LANCASTER, Lancashire, p. 375 & 376*	45¼	69¾

Spennythorne. For the Seats between Spennythorne and Redmire, see p. 217.

NORTHALLERTON to PENRITH.

* *To RICHMOND, Yorkshire, above*	—	14½
Kirby Kill	4¼	18¾
Gales	1¼	20
Dalton	1	21

Richmond. About two miles beyond, on *r*, Aske Hall, Lord Dundas; and farther to the *r*, near Gilling, Sedbury House, Sir Rob. D'Arcy Hildyard, Bt.

Kirby Kill. Near, on *r*, at Hartford, Hartford Hall, Sheldon Cradock, Esq.

Newsham	1¼	22½	*r. to* The Three Tuns Inn	3½	15
Smallways	1	23¼	* *PENRITH, Cumberland, p.* 184	50½	65½
* *PENRITH, Cumberland, p.* 184	43	66¼			
OR,					
To Citadella, *Yorkshire, p.* 421	—	11½			

Newsham. On *l*, Barningham Park, — Milbanke, Esq.

NORWICH to WATTON, continued to BRANDON, (N. M.)

To Earlham, *Norfolk*	—	2	*Earlham.* On *l*, Earlham Hall, Bacon Frank, Esq.
Cross the Yare river.			
Colney	¾	2¾	*Colney.* Beyond, on *r*, J. Postle, Esq. Three miles beyond Colney, on *l*, Melton Hall, Sir John Lombe, Bart.
Barford Bridge	4¼	7	
Kimberley Green	4	11	
Hackford, T. G.	1	12	*Kimberley.* Near, on *l*, Kimberley Hall, Lord Wodehouse.
HINGHAM	2½	14½	
l. to Attleborough 5½ *m.; r. to East Dereham* 8¼.			*Hackford,* T. G. On *r*, H. Alpe, Esq. and T. G. Payne, Esq.
Scoulton Common, T. G.	1¼	15¾	
Upgate	2¼	18	*Hingham.* Rev. Philip Wodehouse. On *l.* of Hingham, Philip Heath, Esq.
Carbrook Common, *entrance of*	1	19	*Upgate.* One mile on *r*, Carbrook Hall, J. Barker, Esq.
* *WATTON*	2¼	21¼	
r. to East Dereham 10 *m.; to Swaffham* 9¾; *l. to Thetford* 12.			*Scoulton Common,* T. G. On *r*, Woodrising Hall, J. Weyland, Esq.
* *BRANDON, Suffolk, p.* 261	12½	33¾	*Watton.* A mile and a half on *l*, Merton Hall, Lord Walsingham.

NOTTINGHAM to MANCHESTER, by ALFRETON, MATLOCK, BAKEWELL, and CHAPEL IN LE FRITH; OR, by MATLOCK and BUXTON.

To Bobbers Mill, *Nottinghamshire*	—	1½	*Nottingham* is a populous and handsome Town, distinguished by its spacious Market Place, and noted for its excellent Ale; its vaults, or cellars, are cut out of the solid rocks. Here is the principal Stocking Manufacture in the kingdom, and also a manufacture of coarse Earthern Ware. It has three Parish Churches, and several Meeting Houses for Dissenters. See p. 192.
Cross the Leen river.			
Cinder Hill	2	3½	
Nuthall	1¼	4¾	
l. to Eastwood 4¼ *m.*			
Watnall	1¼	6	
Greasley, *Church on left*	1	7	
Moor Green	½	7½	
2 *m. farther, r. to Mansfield* 8½ *m.; l to Derby* 13½. 3¼ *m. beyond Moor Green, r. to Mansfield* 7½.			*Bobbers Mill.* Beyond, on *l*, Apsley, E. Willoughby, Esq.
Selstone	4¾	12¼	*Nuthall.* On *l*, Sir Chas. Sedley, Bart.
Pye Bridge	1	13¼	*Watnall.* On *l*, — Rolleston, Esq.

Cross the Earwash river, and enter Derbyshire.		
Somercotes, *Derbyshire*	¾	14
ALFRETON - - -	2	16
r. to Chesterfield 11 *m.; l. to Derby* 14½.		
* The Peacock Inn -	2	18
l. to Derby 14 *m.; forward to Wingfield* 1 *; thence to Critch* 2 *; thence to Wigwell* 3 *; thence to Wirksworth* 1½ *; thence to Manchester* 47½, *as p.* 202 *and* 203 *: in all* 73 *m. Or, r. to*		
Division of the Road -	½	18½
r. to Chesterfield 9½ *m.*		
l. to Wessington - -	1½	19¾
* Matlock - - - -	5½	25
* *MANCHESTER, Lancashire, p.* 202 *and* 203 - - - -	43½	68½
OR,		
* *To* Matlock, *Derbyshire, above* - - -	—	25
* Buxton, *p.* 415 - -	21½	46½
* *MANCHESTER, Lancashire, p.* 204 -	22¾	69

Matlock. Two miles off, down the Derwent river, on the opposite bank, Matlock Bath. See p. 202.

OAKHAM to MARKET DEEPING, by STAMFORD.

To Whitwell, *Rutlandshire* - - - - -	—	4½
Empingham - - -	2	6½
Over Empingham Heath to		
* *STAMFORD, Lincolnshire* - - - -	5½	11¾
r. to Uppingham 12 *m.; to Alconbury Hill* 21½ *; l. to Grantham* 21 *; to Bourn* 10.		
* *MARKET DEEPING, p.* 318 - -	8½	20¼

Oakham. Between Oakham and Whitwell, on *l*, Butleigh on the Hill, Earl of Winchelsea.

Empingham. On *r*, Normanton Park, Sir Gilbert Heathcote, Bart.

OAKHAM to NEWARK.

To Burleigh on the Hill, *Rutlandshire* - -	—	2¼
Cotsmore - - - -	1¾	4
* Greetham - - -	2½	6½
Thistleton - - - -	1¾	8¼
South Witham, *Lincolnshire* - - - -	1½	9¾
* Witham Common, *Black Bull* - - -	1¼	11
* *NEWARK, Nottinghamshire, p.* 180 *and* 181 - - - - - -	24	35
OR,		
* *To* Greetham, *Rutlandshire, above* - -	—	6½
Ram Jam House - -	3	9½
r. to Stamford 8 *m.; l. to*		
* Witham Common, *Black Bull, Lincolnshire* - - - - -	3½	12¾
* *NEWARK, Nottinghamshire, p.* 180 *and* 181 - - - - - -	24	36¾

Burleigh on the Hill. On *r*, Earl of Winchelsea.

Cotsmore. On *l*, Earl of Lonsdale.

Greetham. On *r*, Exton Park, Col. G. Noel Edwards.

Thistleton. Geo. Fludyer, Esq.

OUNDLE to ROCKINGHAM, (N. M.)

From the Talbot Inn, Oundle, to		
Benefield, *Road from Dean, Northamptonshire*	—	3½
Overthorpe, *end of* WELDON, *Market Place*	1¼	4¾
Corby, *Church*	3¼	8
	2	10
Laund's House — *l. to Kettering* 6½ *m.; r. to* ROCKINGHAM, *Lord Sondes' Arms*	2½ / 2½	12¾ / 14½

Overthorpe. Between Overthorpe and Weldon, on r, Dean, Earl of Cardigan; and beyond it, Harringworth Park, ——.

OXFORD to CHICHESTER, by WALLINGFORD, BASINGSTOKE ALTON, and PETERSFIELD, with a Branch to READING, and thence to CHICHESTER.

To Littlemore, *Oxfordshire*	—	2½
Sandford	¾	3¼
Nuneham Courtenay — *Within a mile of Dorchester, r. to Abingdon* 5½.	2	5¼
Dorchester	3½	8¾
Cross the Thame river.		
Shillingford — *l. to Aylesbury* 22½ *m.; forward to Henley* 12¾.	1¾	10½
Cross the river Thames, and enter Berkshire at		
Shillingford Bridge	½	11
* *WALLINGFORD, Berks* — *l. to Henley* 11 *m.; r. to Wantage* 14.	2	13
Moulsford	3¾	16¾
Streatley — *r. to East Ilsley* 6 *m.*	2¼	19
Bassildon	1½	20½
* Pangbourn	1½	22
☞ *Forward to Purley* 1 *m.; thence to Reading* 5*; thence to Alton by Odiham* 24, *see p.* 284: *or, by Basingstoke* 28¼, *see p.* 285; *and from Alton to Chichester* 28¼, *see p.* 425. *Oxford to* * *READING* 28 *m.*		
Tidmarsh	1½	23½
Englefield	1½	25
Puntifield	1½	26½

Nuneham Courtenay. On r, Earl Harcourt; on *l*, at Baldon, Baldon House, Sir Christ. Willoughby, Bart.

Shillingford. Shillingford Castle, W. Mills, Esq.

Wallingford. Wallingford Castle, — Hodgson, Esq. Wallingford is seated on the Thames, over which there is a handsome Stone Bridge; it is a place of great antiquity. See p. 95.

Bassildon. Beyond, on r, Bassildon Park, Sir Mark Masterman Sykes, Bart.

Pangbourn. Between Pangbourn and Tidmarsh, on r, Bere Court, Rev. Dr. Breedon; on *l*, near Purley, Purley Hall, Rev. Dr. Wilder.

Reading. On r, Coley Park, William Chamberlayne, Esq. Reading was built by Henry I. See p. 55.

Englefield. On r, Englefield House, Richard Benyon, Esq.; on *l*, at a distance, Honey End, J. Blagrave, Esq; and Prospect Hill, — Lienbrood, Esq.

☞ *At Bostock Lane End you enter the Mail Coach road from London to Bath; see p. 81; l. to Reading 6 m.; r. to*		
Halfway House - -	2¾	29¼
r. to Newbury 8½ m. l. cross the Kennet river to		
* Aldermaston - - -	1¾	31
r. to Kingsclere 8 m.; a mile farther, r. to Basingstoke by Baghurst 8; l. to		
Tadley, *Hampshire* -	2½	33½
Pamber - - - - -	1½	35
East Sherborne - -	2	37
Within a mile of Basingstoke, r. to Aldermaston by Baghurst 8 m.		
* *BASINGSTOKE* -	3	40
r. to Whitchurch 11¼ m.; to Winchester 17¼; to Stockbridge 21; l. to Reading 16; to Staines 28¼.		
Through Hackwood Park to		
Winslade - - - -	4	44
Herriard - - - -	1½	45½
Lasham - - - - -	2½	48
* *ALTON* - - - -	4	52¼
l. to Odiham 9 m.; thence to Reading 15; to Farnham 9½.		
Chawton - - - -	1¼	53½
r. to Winchester 16½ m.		
Farringdon - - - -	1¾	55¼
East Tisted - - - -	1¾	57
1½ m. farther, forward to Bishop's Waltham 11½ m.		
r. over Prior's Dean Common to		
Week Green - - -	5¼	62½
* *PETERSFIELD* -	3	65¼
. to Godalming 20¼ m.; r. to Gosport 18¾.		
Stainbridge - - - -	1½	66¾
Cross a stream, and enter Sussex.		
Harting Hills, *Sussex* -	3½	70¼
Crowshall Farm - -	6	76¼
Mid Lavant - - - -	1½	78
CHICHESTER - -	2½	80½

OR,		
* *To PETERSFIELD, Hampshire, as in the adjoining column* -	—	65¼
* *HAVANT*, p. 22 -	11½	76¾
* CHICHESTER, p. 296 - - - - - -	9	85¾

Aldermaston. Beyond, on *l*, Aldermaston House and Park, Edward Long, Esq., formerly the family seat of the Forresters.

East Sherborne. On *l*, the Vine, formerly belonging to the family of Sandys, who were styled Lord Sandys of the Vine; now William Chute, Esq.

Basingstoke. Beyond, Hackwood Park, Lord Bolton.

Herriard. G. P. Jervoise, Esq.

Alton. Two miles before, on *r*, Phœnix Lodge, Adm. Halstead.

Chawton. On *l*, Chawton Park, H. Middleton, Esq.

Farringdon. Between Farringdon and East Tisted, on *r*, Pelham Place, Wm. Dumaresq, Esq.

East Tisted. On *r*, Rotherfield Park, — Scott, Esq. Between East Tisted and Week Green, on *r*, Basing Park, — Norris, Esq.

Petersfield. Beyond, on *r*, Maple Durham, Lord Stawell.

Harting Hills. On *r*, Up Park, Sir H. Featherstonhaugh, Bart.

Crowshall Farm. On *l*, Binderton House, Hon. John Peachey; and farther to the *l*, at West Dean, Cannon House, Lord Selsey.

Mid Lavant. On *r*, at West Stoke, late Lord George Lennox; and on *l*, Goodwood, Duke of Richmond.

OXFORD to DERBY, by Banbury, Coventry, Nuneaton, Atherstone, and Burton-upon-Trent; or, by Atherstone and Ashby-de-la-Zouch.

To Kidlington Green, *Oxfordshire*	—	4½	*Oxford Canal.* Beyond, on *l*, at Woodstock, Blenheim Park, Duke of Marlborough.
The Oxford Canal	1½	6	
London Road	1½	7½	*London Road.* About a mile after you cross the London Road, on *r*, Tackley Park, Sir J. W. S. Gardiner; and farther to the *r*, Bletchington Park, Arth. Annesley, Esq.; and Kirtlington Park, Sir Hen. Dashwood, Bart.
r. to Islip 5 m.; thence to London by High Wycombe 55¼; l. to Chipping Norton 12.			
Hopcroft's Holt	4½	12	*Hopcroft's Holt.* On *r*, Sir Clement Cottrel Dormer, Bart.; and a little farther, on *r*, at Middleton Aston, Francis Page, Esq.; beyond which, on *r*, at North Aston, is a seat of Oldfield Bowles, Esq.; on *l*, three miles from the road, Great Tew, Geo. Frederick Stratton, Esq.
r. to Buckingham 14½ m.; l. to Chipping Norton 11.			
DEDDINGTON	4	16	*Adderbury.* Mrs. Wilkinson.
r. to Buckingham 14¼ m.			
Adderbury	3	19	*Banbury.* Beyond, about two miles on *l*, Wroxton Abbey, Earl of Guilford.
r. to Buckingham 14¼ m.			
Weeping Cross	1½	20½	
* *BANBURY*	2	22½	*Mollington.* About a mile beyond, on *l*, Farmborough, Wm. Holbech, Esq.
r. to Buckingham by Brackley 15¾; Daventry 16¾; l. to Chipping Norton 12; to Stratford on Avon 19¾; to Warwick by Kineton 23¼; by Gaydon Inn 19.			
Little Bourton	2½	25	
Mollington	2	27	
The Oxford Canal, *Warwickshire*	3¼	30¾	*Ladbroke.* Within a mile and a half of Ladbroke, on *l*, Watergall House, Charles Palmer, Esq.
About ¼ m. farther, cross the canal a second time.			
Ladbroke	3½	33¾	*Southam.* On *l*, Stoney Thorpe, Francis Fauquier, Esq.
* *SOUTHAM*	1¾	35½	
r. to Daventry 10¾ m.; l. to Warwick 9¾.			*Marton.* On *r*, at Lemington Hastings, Sir Charles Wheeler, Bart.; and at Birdingbury, Sir T. Biddulph, Bart. Beyond Marton, on *l*, at Eathorpe, Rev. Dr. Vyse.
Near Long Itchington, cross the Napton canal.			
Long Itchington	2½	37¾	
Marton	2	39¾	
Cross the Leame river.			
Princethorpe	1¼	41	
Near Finford Bridge, r. to Daventry 15¼ m.			
Finford Bridge	3½	44½	*Finford Bridge.* On *l*, at Baginton, W. D. Bromley, Esq.
Cross the Avon river.			
Willenhall	1	45½	*Whitley Bridge.* On *l*, T. Wheeler, Esq.
Cross the Sow river.			
Whitley Bridge	¾	46¼	
* COVENTRY	1½	47¾	

* *NUNEATON*, p. 157	8¾	56½
r. to Hinckley 5 m.		
Mancester - - - -	3½	60
r. to Hinckley 7¼ m.		
* *ATHERSTONE* -	1¼	61¼
* *BURTON UPON TRENT, Staffordsh.* as p. 157 *and* 158 -	19½	80¾
* *DERBY, Derbyshire,* p. 304 - - - -	11¾	92½
OR,		
* *To* COVENTRY, *Warwickshire*, p. 426	—	47¾
* *HINCKLEY*, p. 301	13¾	61½
* *ASHBY-DE-LA-ZOUCH, Leicestershire*, p. 156 *and* 157	16¼	77¾
* *BURTON UPON TRENT, Staffordsh.* as p. 157 - - - -	9	86¾
* *DERBY, Derbyshire,* p. 304 - - - -	11¾	98½
OR,		
* *To ATHERSTONE, Warwickshire, above*	—	61¼
* *ASHBY-DE-LA-ZOUCH, Leicestershire*, p. 157 *and* 158	13¾	75
Bredon - - - - -	5¼	80¼
Isley Walton - - -	1¾	82
Castle Donington - -	2½	84½
1½ m. farther, forward to Nottingham 8½ m.; r. to Loughborough 9¼; l. to		
Cavendish Bridge - -	2	86½
Cross the river Trent, and enter Derbyshire.		
Shardlow, *Derbyshire* -	¾	87¼
Elvaston - - - -	3½	90¾
* *DERBY* - - - -	3	93¾
OR,		
* *To ATHERSTONE, Warwickshire, as in the adjoining col.* -	—	61¼
* *ASHBY-DE-LA-ZOUCH, Leicestershire*, p. 157 *and* 158	13¾	75
Pistern Hill, *Derbyshire*	2½	77½
Bridge over the Trent -	5	82½
Cross the Trent river.		
Swarkston - - - -	½	83
* *DERBY* - - - -	5	88

☞ *This last road, from Ashby to Derby, is not turnpike, and is impassable for carriages in winter.*

Mancester. A Roman station.

Bredon. Within a mile, on *l*, at Stanton Harold, Earl Ferrers; and farther on *l*, at Caulk, Sir Henry Harpur, Bart. Beyond Bredon, on *r*, at Tonge, D. Colishaw, Esq.; and farther to the *r*, Langley, R. Cheslyn, Esq.

Castle Donington. Before, on *l*, Donington Park, Earl of Moira. At Castle Donington, T. Fisher, Esq.

Shardlow. On *r*, — Fosbrook, Esq.

Elvaston. On *r*, Earl of Harrington. A mile beyond Elvaston, on *l*, Osmaston, Sir Robert Wilmot, Bart.; and on *r*, at a distance, Chaddesdon, Sir Robert Wilmot, Bart.

OXFORD to GOSPORT, by ABINGDON, NEWBURY, WHITCHURCH, and WINCHESTER, with Branches to SOUTHAMPTON and PORTSMOUTH; OR, by NEWBURY, ANDOVER, and WINCHESTER.

To Bagley Wood, *Berks*	—	3
* *ABINGDON* - -	3½	6½
l. to Henley on Thames 20¼ *m.; r. to Farringdon* 14¾.		

Bagley Wood. Beyond, on *l*, near Radley, Radley Hall, Admiral Bowyer.

Cross the Berks and Wilts. canal.		
Drayton - - - - -	2½	8¾
Steventon Green - -	1¾	10½
r. to Wantage 6 m. Forward to		
Division of the Road -	2	12½
r. to Wantage 5¾ m.; l. to Harewell ¾ m.; thence to Wallingford 8.		
Chilton - - - - -	2	14½
Kates Gore - - - -	1½	15¾
* *EAST ILSLEY* -	1¾	17½
Beedon - - - - -	2½	20
Chieveley - - - -	2¼	22¼
Donington - - - -	3¾	26
* Speenham Land - -	¾	26¾
☞ *Here you cross the Bath road; r. to Hungerford 8½ m.; l. to Reading 17.*		
Cross the Kennet and Avon canal.		
* *NEWBURY* - - -	¼	27
r. to Andover 16 m.		
Newtown, *Hampshire*	2	29
Whitway - - - -	2¾	31¾
Litchfield - - - -	3½	35½
* *WHITCHURCH* -	4½	40
r. to Andover 7 m.; l. to Basingstoke 11¾.		
Bullington - - - -	5	45
* Sutton - - - - -	1	46
r. to Stockbridge 7½ m.; l. to Basingstoke 13¾.		
* WINCHESTER -	7	53
r. to Southampton 12 m. See p. 38. Oxford to * *SOUTHAMPTON 65 m.*		
* *BISHOP'S WALTHAM, p. 362* - -	10½	63½
* Wickham - - -	4½	67½
r. to Portsmouth 11¾ m. See p. 362. Oxford to * *PORTSMOUTH 79¼ m.*		
* *l. to GOSPORT, p. 46 and 47* - - -	9	76½
OR,		
* *To NEWBURY,*		
Berkshire, as in the adjoining column -	—	27
Wash Bridge - - -	2½	29½
Cross the Enborn river, and enter Hampshire.		
Highclere Inn, *Hampshire* - - - - -	2½	32
Three Legged Cross -	2	34
Hurstborne Tarrant -	4	38
Knights Enham - -	3	41
* *ANDOVER* - - -	2	43
* WINCHESTER, *p. 362* - - - - -	13½	56½
* *BISHOP'S WALTHAM, p. 362* - -	10½	66¾
* Wickham - - -	4¼	71
* *GOSPORT, p. 46 and 47* - - - -	9	80

Beedon. On *l*, Langley Hall, Mrs. Bristow.

Chieveley. On *l*, Priory Court, Capt. Mortimer.

Donington. On *r*, the Castle House, Col. Stead; and farther to the *r*, Chaucer's Grove, J. Webb, Esq; on *l*, Shaw Place, Sir Joseph Andrew, Bart.; and the Cottage, Mrs. Perrin. The remains of Donington, formerly the residence of the Poet Chaucer, form a striking object.

Newton. Before, on *l*, Sandleford Priory, Matthew Montagu, Esq. At Newton, Admiral Darby.

Whitway. On *r*, Highclere House, Earl of Caernarvon.

Whitchurch. On *r*, Hurstborn Park, Earl of Portsmouth.

Bullington. Miss Sydney and Miss Hawker.

Sutton. On *r*, J. Wickham, Esq.

Winchester. For the Seats between Winchester and Gosport, see the pages referred to in the road.

Highclere. On *l*, Highclere House, Earl of Caernarvon.

Knights Enham. Enham Place, George Chamberlaine, Esq.

OXFORD to LICHFIELD, by BANBURY and COVENTRY, OR, by BIRMINGHAM.

* *To* COVENTRY, *Warwicksh. p.* 426 -	—	47¾
Radford - - - - -	1	48¾
Karesley Green - -	1½	50
Corley - - - - -	2½	52¼
Corley Ash - - - -	¾	53
Fillongley - - - -	1¼	54¼
Near Upper Whitacre, r. to Nuneaton 8¼ m.		
Upper Whitacre - -	3½	57¾
r. to Atherstone 5¾ m.; l. to Coleshill 3¼.		
Lower Whitacre - -	2½	60
Kingsbury - - - -	2¼	62¼
Division of the Road -	3¼	65¾
r. to Wilnecote ¾ m.; thence to Atherstone 5¾; l. to Fazeley ¾ m.; thence to Lichfield 7½ m, leaving Tamworth on r.		
Forward, cross the Coventry canal and the Anker river to		
* *TAMWORTH, Staffordshire* - - - -	1¾	67½
* LICHFIELD, *p.* 151	8	75½
OR,		
* *To* COVENTRY, *Warwicksh. p.* 426 -	—	47¾
* LICHFIELD, *Staffordsh. p.* 160 *and* 161	27¼	75
OR,		
* *To* COVENTRY, *Warwicksh. p.* 426 -	—	47¾
* *NUNEATON, p.* 157	8¾	56½
* *ATHERSTONE, p.* 427 - - - - -	4¾	61¼
* *TAMWORTH, Staffordsh. p.* 151, 152 -	8	69¼
* LICHFIELD, *p.* 151	8	77¼
OR,		
* *To BIRMINGHAM, Warwickshire, p.* 121 *and* 122 - - - -	—	62½
* LICHFIELD, *p.* 330	16½	78¾

☞ *From Coventry, through the Whitacres to Tamworth, is a very bad road; the last of the above roads, though a little circuitous, is the best and most frequented.*

Fillongley. Beyond, on *r*, Brook Hall, — Biddulph, Esq.

Upper Whitacre. — Sadler, Esq. On *l.* of Upper Whitacre, at Shustoke, is the road to Coleshill, E. Croxall, Esq.

Lower Whitacre. A mile and a half on *l*, across the Tame river, Hams Hall, C. B. Adderley, Esq. A mile beyond Lower Whitacre, and about two miles to the *l*, near the Birmingham Canal, Dunton Hall, Mrs. Fox.

Kingsbury. About two miles beyond, on *l*, on the bank of the Tame river, Dortshill House, Edward Dickenson, Esq.

OXFORD to PETERBOROUGH, by BRACKLEY, NORTHAMPTON, WELLINGBOROUGH, THRAPSTON, and OUNDLE.

To Kidlington Turnpike, *Oxfordshire* -	—	3
Kidlington, T. G. - -	1¼	4¼
Gosford Bridge - - -	¾	5
Cross the Charwell river.		
1½ m. farther, r. to Wheatley Bridge by Islip 9¼		

Oxford is a Bishop's See, and an University; and has, beside the Cathedral and Colleges, thirteen Parish Churches, a noble Market Place, and a magnificent Bridge. It is seated at the conflux of the Isis and Charwell rivers, and, with the suburbs, is of a circular form three miles in extent. Oxford is governed

m.; l. to Chipping Norton 16¾.		
Road to Weston - -	3	8
r. to Bicester 5 *m.; l. to*		
Weston on the Green,		
end of - - - - -	1	9
* Middleton Stoney -	3	12
l. to Hopcroft's Holt 7½ *m.; thence to Deddington* 11½; *to Chipping Norton* 18; *r. to Biccster* 3¼.		
Ardley - - - - -	2½	14½
Division of the Road -	1½	15¾
r. to Bicester 3½ *m.; l. to Aynhoe on the Hill* 4; *thence to Banbury* 6½.		
The Barley Mow Inn,		
Northamptonshire -	3¼	19
r. to Buckingham 7¼ *m.; l. to Banbury* 10; *to Deddington* 7.		
Near Brackley, l. to Banbury 8½ *m.*		
* *BRACKLEY* - -	2	21
r. to Buckingham 7¼ *m.*		
Syersham - - - -	4	25
Over Whittlebury Forest to		
Silverston, *or* Silston -	3	28
* *TOWCESTER* - -	4	32
r. to Stoney Stratford 7¼ *m.; l. to Daventry* 12¼.		
Cross the Tone river.		
Hulcote - - - - -	1	33
Near Blisworth, cross the Grand Junction canal.		
Blisworth - - - -	3	36
Milton - - - - -	1½	37½
Near Northampton, cross the river Nen.		
* *NORTHAMPTON*	3½	41
r. to Stoney Stratford 14 *m.; to Newport Pagnell* 16; *l. to Daventry* 12; *to Lutterworth by Welford* 23; *to Leicester by Welford* 30½; *to Leicester by Market Harborough* 32.		
Abington - - - -	2	43
Weston Favel - - -	½	43½
Great Billing - - -	2	45½
Ecton - - - - -	1½	47
Wilby - - - - -	3	50

by a Mayor, dependent on the Chancellor and Vice Chancellor of the University. See p. 431.

Weston on the Green. On *l*, Bletchington Park, A. Annesley, Esq.; and farther to the *l*, Kirtlington Park, Sir Henry Dashwood, Bart.

Middleton Stoney. On *l*, Middleton Park, Earl of Jersey.

Barley Mow Inn. Between the Division of the Road and the Barley Mow Inn, on *r*, Tusmoor, W. Fermor, Esq. Between the Barley Mow Inn and Brackley, on *r*, at Evenley, Evenley Hall, H. G. Browne, Esq.

Syersham. Near, on *r*, Biddlesden, G. Morgan, Esq.

Silverston. On *r*, near Whittlebury, Sholebrook Lodge, B. Ansby, Esq.

Towcester. Beyond, on *r*, Easton Neston, Earl of Pomfret.

Northampton is seated on the river Nen, which is navigable by Thrapston, Peterborough, &c. to the Wash, near Lynn. The principal manufacture of Northampton is that of Boots and Shoes. It sends two Members to Parliament, is governed by a Mayor, and has a spacious Market Place, a good Free School, and a county Infirmary and Goal. In the meadows, below the town, a battle was fought in 1460, between Henry VI. and the Yorkists, in which Henry was defeated and made prisoner.

Abington. J. H. Thursby, Esq.

Weston Favel. In Weston Favel Church lie the remains of the celebrated Rev. Jas. Hervey, author of the Meditations among the Tombs, &c.

Great Billing. R. C. Elwes, Esq. About a mile to the *l.* of Great Billing, Overstone Park, John Kipling, Esq.

Ecton. Samuel Isted, Esq.

* *WELLINGBOROUGH* - - - - *l. to Kettering 7 m.; r. to Olney 12; to Higham Ferrers 6.*	2	52
Finedon, *end of* - - *r. to Higham Ferrers 4 m.; l. to Kettering 5½.*	3	55
Division of the Road - *l. to Kettering by Cranford St. John's 5¼ m.* Near Thrapston, cross the river Nen.	4	59
* *THRAPSTON* - -	4	63
* *OUNDLE*, p. 201 - Cross the river Nen. *l. to Stamford 12¾ m.*	8	71
Warmington - - -	3	74
Elton, *Huntingdonshire* *l. to Stamford 8¼ m.*	2	76
Chesterton - - - -	2½	78½
Kates Cabin - - - Cross the Great North Road *r. to Norman's Cross 3½ m.; l. to Stamford 9¼.*	¼	78¾
Alwalton; - - - - -	¼	79
Overton Waterville -	1¼	80¼
Overton Longeville, *or* Long Orton - - -	1	81¼
Woodstone - - - - *A little farther, r. to Norman's Cross 5½ m.* Cross the river Nen.	1½	83
* PETERBOROUGH, *Northamptonshire* -	1	84

Finedon. Sir Wm. Dolben, Bart.

For the seats between Thrapston and Oundle, see p. 201.

Elton. On *l*, Elton Hall, Earl of Carysfort.

Chesterton. W. Waller, Esq., and Col. Belford.

Long Orton. Earl of Aboyne. Between Long Orton and Peterborough, see on *l*, across the river Nen, Thorp Hall, Thomas Orby Hunter, Esq.

OXFORD to SALISBURY, by WANTAGE and HUNGERFORD; OR, by ABINGDON, EAST ILSLEY, NEWBURY, and ANDOVER.

To Steventon Green, *Berkshire, p.* 428 - *Forward to East Ilsley 7 m.; r. to*	—	10½
Division of the Road - *Forward to West Hendred 2¾ m.; thence to East Lockinge 1¼; thence to Farnborough 3; thence to West Shefford 6; thence to Hungerford, as below, 6: in all 29¼ m. Or,*	2¼	12¾
r. to Ardington - - -	1½	14¼
* *WANTAGE* - - - *r. to Farringdon 8 m.*	2¼	16½
West Shefford - - -	8	24½
New Town - - - - Cross the Kennet river.	4	28½
* *HUNGERFORD* - Cross the Kennet and Avon canal. *r. to Marlborough 10 m.; l. to Newbury 8½.*	2	30½

Oxford. (Continued from page 430.) The university is said to have been founded by Alfred the Great. Here are twenty Colleges, and five Halls, several of which stand in the public streets, and give the city an air of magnificence. The Colleges are provided with sufficient revenues for the maintenance of the respective Masters, Fellows, and Students. In the Halls, the Students live, either wholly, or in part at their own expense. The Colleges are, University, Baliol, Merton, Exeter, Oriel, Queen's, New, Lincoln, All Souls, Magdalen, Brazen Nose, Corpus Christi, Christ Church, Trinity, St. John-Baptist's, Jesus, Wadham, Pembroke, Worcester, and Hertford. The Halls are, Alban, Edmund, St. Mary's, New Inn, and St. Mary Magdalen's.

Wantage. Near, on *r*, Charlton House, W. H. Price, Esq. About four miles from Wantage, on *r*, Fawley, — Pocock, Esq.; on *l*, about a mile

Shalborn - - - - -	3½	34
Marten, *Wiltshire* -	3	37
Alton - - - - - -	3	40
Collingborn Kingston -	¾	40¾
r. to East Everley 2 m.; thence over Salisbury Plain to Salisbury 15¼. Or, l. to		
Collinborn Ducis - -	1½	42
Road to Ludgershall -	1½	43½
l. to Ludgershall 2 m.; r. to Devizes 18.		
Go over Salisbury Plain, between Chidbury Hill Castle on *r.* and North Tidworth on *l.*; and between West Down Hill on *r.* and Beacon and Horndon Hills on *l.* to		
The Road to Amesbury	7	50½
r. to Amesbury 1¼ m.; l. to Andover 12¼.		
Forward over Salisbury Plain to		
* SALISBURY - -	7½	57¼
OR,		
* *To NEWBURY, Berkshire, p. 428* -	—	27
* *ANDOVER, Hampshire, p. 428* - -	16	43
* SALISBURY, *Wiltshire, p. 40* - - -	18	61

from the road, Woolley Park, Rev. Mr. Wroughton.

Road to Ludgershall. A mile and a half beyond where you cross the Ludgershall turnpike road, on *l*, at North Tidworth, Edward Poore, Esq.

☞ *The road from Hungerford to Salisbury is bad, and in many places not fit for a carriage; the best road is by Abingdon, Newbury, and Andover, as above.*

PADDINGTON to the EAGLE at SNARESBROOK on EPPING FOREST.

Along the New Road to		
Tottenham Court, *Middlesex* - - - - -	—	1½
l. to Highgate 3¾ m.; to Hampstead 3; forward to		
Battle Bridge, T. G. -	¾	2¼
l. to Highgate by Pancras 3¾ m.; and to Hampstead 3¾; r. to London.		
Forward through Pentonville to		
Islington, *the Angel* -	½	2¾
Turn on the *l.* to Islington Green, where there is a stand of Coaches, and then turn on *r.* to		
Ball's Pond - - - -	1¼	4
l. to Highgate by Cannonbury Lane; forward to Enfield by Newington Green.		
Turn on *r.* to		
Kingsland, T. G. - -	¾	4¾
Here you cross the Great North Road, r. to Shoreditch Church 1¾ m.; l. to Ware 19¾.		
Dalston - - - - - -	¾	5
Hackney, *New Church*	1	6
r. to Shoreditch Church 2¾ m.		
Clapton, T. G. - - -	¾	6¾
l. to Stamford Hill 1¾ m.		
Lea Bridge, T. G. - -	½	¼
Cross the river Lea and enter Essex.		
Low Layton, *Essex* -	1¾	9
Whip's Cross - - -	¾	9¾
Snaresbrook, *the Eagle*	¾	10½

☞ *This road may be continued to Epping, Newmarket, &c. see p. 255, 256, and 257; and to Cambridge; see p. 259.*

PETERBOROUGH to LEICESTER, by UPPINGHAM.

To Longthorp, *Northamptonshire*	—	2
Castor	2½	4½
Ailesworth	½	5¼
* Wandsford	2¾	8
☞ *Here you cross the Great North Road, l. to Norman's Cross 7¾ m.; to Oundle 7¾; r. to Stamford 5½; forward to*		
Doddington	6	14
Cross the Welland river, and enter Rutlandshire.		
Tixover, *Rutlandshire*	½	14½
Morcott	3½	18¼
Glayston	1¾	20
* *UPPINGHAM, Market Place*	2	22
r. to Oakham 6 m.; l. to Rockingham 5½.		
Finchley Bridge	5	27
Cross the Eye river, and enter Leicestershire.		
East Norton, *end of, Leicestershire*	1½	28½
Tugby	1	29½
Skeffington	2	31½
Billesdon	1½	33
Houghton	2½	35½
Thurnby	2	37½
* *LEICESTER*	4	41½

Peterborough. Between Peterborough and Longthorp, on *l*, Thorp Hall, Thomas Osby Hunter, Esq.

Longthorp. Between Longthorp and Castor, on *r*, Milton, Earl Fitzwilliam.

Morcott. About three miles to the *r*, Normanton Park, Sir Gilbert Heathcote, Bart.

Glayston. G. Watson, Esq.

Uppingham. Beyond, on *r*, at Ayston, Ayston House, George Bridges Brudenell, Esq.

East Norton. On *r*, at Lodington, — Morris, Esq.; and near two miles on *r.* of Lodington, Laund Abbey, — Simpson, Esq.

Skeffington. On *l*, Skeffington Lodge, Sir William Charles Farrell Skeffington, Bart.

PLYMOUTH to BARNSTAPLE, by OAKHAMPTON and TORRINGTON, continued to ILFRACOMB, with Branches to TAVISTOCK and BIDDEFORD.

To Nackershole, T. G. *Devonshire*	—	3
New Inn	½	3½
Rodborough Inn	2	5½
Horra Bridge	5	10½
A little farther, l. to Tavistock 3½ m.; thence to Oakhampton by Brent Tor 16½; see p. 74. Plymouth to		
* *TAVISTOCK*	14 *m.*	
Division of the Road	2	1½
to Moreton Hampstead by Merriville Bridge 19¼ m.; l. to Tavistock 2.		
Division of the Road	2¼	14¾
to Tavistock 2¼ m.		
Downton	6¾	21½

Tavistock is seated on the Tavy river, over which is a Stone Bridge of five Arches. The town is well watered, having a Brook running through every street. Tavistock was formerly a very large and flourishing place, and was noted for its stately Abbey, built in 961, by King Edgar's son; the Abbey is now divided into tenements. See p. 74.

Downton. Five miles before, on *l*, Brent Tor, a Church on a pyramidical Hill. Two miles before Downton, on *l*, at Lidford, a remarkable Bridge, and a natural Cascade.

l. to Tavistock by Lidford 9½ *m.*		
Stourton - - - - -	2½	24
A mile farther, l. to Launceston 15 *m.*		
Cross the Oakment river.		
* *OAKHAMPTON* -	4½	28½
r. to Exeter 22½ *m.; to Crediton* 18½ *; l. to*		
Five Oaks - - - -	2	30½
HATHERLEIGH -	5	35½
r. to Crediton 20½ *m.; l. to Stratton* 21½.		
Petrockstow - - - -	4	39½
Little Torrington - -	5½	45
Cross the Torridge river.		
TORRINGTON - -	1	46
r. to South Molton 15½ *m.; l. to Biddeford* 6½. *Plymouth to*		
* *BIDDEFORD* 52½ *m.*		

Alverdiscott - - - -	4½	50½
Newton Tracey - -	1	51½
St. John's Chapel - -	2	53½
Roundshill - - - -	1	54½
About a mile before Barnstaple, l. to Biddeford 7½.		
Cross the Taw river.		
* *BARNSTAPLE* -	3	57½
* *ILFRACOMBE, p.* 64 - - - - - - -	10	67½

Oakhampton. The remains of a Castle and Park, belonging to Lord Viscount Courtenay; formerly a seat of the ancient Earls of Devonshire.

Petrockstow. A mile and a half beyond, on *l*, Heanton, Lord Clinton; and about a mile and a half farther, on *l*, Winscot, — Cleveland, Esq.

PLYMOUTH to BODMIN.

To Weston, *Devonshire*	—	2¾
Cross the Tamer river to		
SALTASH, Cornwall	1¾	4½
A mile farther, r. to Callington 8 *m.*		
l. to Nottar Bridge -	3	7½
Cross Lynher river.		
Landrake - - - -	1	8½
Tidi River - - - -	2	10½
l. to St. Germains 1½ *m. A mile farther, l. to Plymouth by Torpoint* 12½ *; by Crimble Passage* 14.		
Catchfrench - - -	2	12½
* *LESKARD* - - -	6	18½
r. to Callington 9 *m.*		
Dobwalls - - - -	2	20½
Tap House - - - -	5	25½
l. to Lestwithiel 4½ *m. See p.* 76.		
The Fowey River - -	3	28½

Cross the river.		
Lanhydrock, *or* Refsrun	2	30½
* *BODMIN* - - -	2	32½
OR,		
* *To LESKARD, Cornwall, by Torpoint, p.* 77 - - - - - -	—	18½
* *BODMIN, as above*	14	32½
OR,		
* *To LESKARD, Cornwall, by Crimble Passage, p.* 77 - - -	—	20½
* *BODMIN, as in the adjoining col. & above*	14	34½

Plymouth. For the Seats between Plymouth and Leskard, see p. 77.

Tap House. On *l*, Boconnoc, late Lord Camelford.

Lanhydrock. George Hunt, Esq.

PLYMOUTH to LAUNCESTON.

To SALTASH, Cornwall, above - - -	—	4½
A mile farther, l. to Leskard 13 *m.*		
Bote Fleming - - -	3	7½

Bote Fleming. On *r*, Hatt, — Simmonds, Esq.

r. to Lendalph 2 *m.*		
Leigh - - - - -	1¾	9½
CALLINGTON, or KELLINGTON -	4¼	13½
l. to Leskard 9 *m.; r. to Tavistock* 9.		
Dighouse - - - -	5½	19
Cross the Inny river.		
Resair - - - - -	1	20
Lowle Bridge. - - -	¾	20¾
1¼ *m. before Launceston, r. to Tavistock* 10 *m.*		
* *LAUNCESTON* -	4	24¾
OR,		
* *To TAVISTOCK, Devonshire, p.* 74 -	—	14
Rushford - - - - -	1¾	15¾
Milton Green - - -	3½	19¼
Bridge over the Tamer	2¼	21½
Cross the Tamer river and enter Cornwall.		
1½ *m. before Launceston, l. to Callington* 9¼ *m.*		
* *LAUNCESTON, Cornwall* - - -	4	25½

Leigh. A mile beyond, on *r*, about a mile and a half from the road, Crocadon, J. Coryton, Esq.

Callington. Near three miles beyond on *l*, Whitford House, Lady Call.

POOLE to SHERBORNE, by WIMBORN MINSTER and BLANDFORD.

* *To WIMBORN MINSTER, Dorsetsh.*	—	6½
r. to Ringwood 9½ *m.; to Cranbourn* 9¼.		
Barford - - - - -	2¾	9¼
Shapwicke - - - -	2¼	11½
1¼ m. farther, cross the Tarrant river.		
Langton - - - - -	3½	15
* *BLANDFORD* - -	1½	16½
r. to Salisbury 22 *m.; and to Shaftesbury over Pimperne Downs* 11¼.		
Cross the river Stoure.		
l. to Dorchester 16 *m.; and by Charlton Marshall and Corfe Mullen to Poole* 15.		
Durweston - - - -	2½	19
Shillingstone - - -	2½	21½
Cross the Dorset and Somerset canal.		
* *STURMINSTER* -	4	25½
Cross the Dorset and Somerset canal.		
STALBRIDGE - -	4	29½
Purse Caundell - - -	4¼	33¾
Milborn Port, *Somersetsh.*	1¾	35½
☞ *Here you join the road from Shaftesbury, see p.* 54 *; r. to Shaftesbury* 13½ *m.; l. to*		
Oborne, *Dorsetshire* -	1½	37
* *SHERBORNE* - -	1	38
OR,		
* *To BLANDFORD, Dorsetshire, p.* 305 -	—	15
* *SHERBORNE, as in the adjoining column and above* - - - -	21½	36

Wimborn Minster. Within a mile, o *r*, Great Canford House, Sir J. Webb Bt.; on *l*, Merley Hall, J. Willet, Esq

Barford. On *r*, Kingston Hall, Henr Bankes, Esq. Between Barford an Shapwicke, on *l*, at Charborough Thos. Drax Grosvenor, Esq.

Shapwicke. Near, on *r*, Badbury Ring a famous old encampment; opposi to it a white house, Lady Stafford.

Blandford. Before, Mr. Snow's Pla tations; and beyond, Brianston House, Edw. Berkeley Portman, Esq

Durweston. Berween Durweston a Shillingstone, on *r*, are two high Hil called Hood and Hamilton, where a the remains of an ancient Roman c campment.

Stalbridge. Beyond, on *r*, Stalbrid Park, Earl of Uxbridge.

Oborne. On *l*, Sherborne Castle, E of Digby.

PRESCOT to BOROUGHBRIDGE, by WIGAN, CHORLEY, BLACKBURN, BURNLEY, SKIPTON, and HARROWGATE.

* *To WIGAN, Lancashire, p.* 396 - -	—	14		
Near 2 m. beyond Wigan, l. to Preston 15 m.				
Adlington - - - -	4½	18½		
Yarrow Bridge - - -	3	21½		
Cross the Yarrow river.				
* *CHORLEY* - - -	1½	23		
Cross the Lancaster canal, and the Leeds and Liverpool navigation to				
Heapy - - - - -	2	25		
Wheelton - - - -	2	27		
Withnell - - - -	¾	27¾		
Cross the Liverpool navigation.				
Division of the Road -	1	28¾		
l. to Preston 7¼ m.; r. to				
* *BLACKBURN* - -	4¼	33		
l. to Clithero 11 m.; r. to Hastingden 7.				
Cross the Leeds and Liverpool canal.				
Rushton - - - -	3	36		
Cross the Leeds and Liverpool canal.				
Division of the Road -	1½	37½		
r. to Hastingden 5¼ m.; l. to Clithero 7¼.				
Forward over Hanfield Moor, and cross the Leeds and Liverpool canal to				
Altham - - - - -	2½	40		
Cross the West Calder river.				
Padiham - - - -	1½	41½		
Cross the West Calder river, and about a mile before Burnley, cross the Haslingden canal.				
r. to Hastingden 6¼ m.; to Rochdale 12¼; to Bury 15.				
Cross the Haslingden canal.				
* *BURNLEY* - - -			3½	45
r. to Rochdale by Todmorden 18½ m.				
* *SKIPTON, Yorksh. p.* 206 - - - - -			16¾	61¾
* *KNARESBOROUGH, p.* 395 *and* 396 - - - - -			23	84¼
* *BOROUGHBRIDGE, p.* 194 -			7	91¼

Adlington. Adlington Hall, Sir Wm. Clayton, Bart.

Yarrow Bridge. A mile before, on *l.* Duxbury Hall, Sir Frank Standish, Bart.

Chorley. On *l*, Astley Hall, Lady Hoghton; and beyond it, Chorley Hall, Abr. Crompton, Esq.; and Shaw Hill, T. Cross, Esq.

Rushton. A mile beyond, on *l*, Read Hall, J. Hilton, Esq. Between Rushton and the Division of the Road, on *r*, Dunken Hall, Lord Petre. Between the Division of the Road and Altham, on *l*, Clayton Hall, R. G. Lomax, Esq.

Padiham. A mile on *l*, Huntroyd Hall, — Starkie, Esq. A mile beyond Padiham, on *l*, Gawthorp Hall, R. Shuttleworth, Esq.; and a little farther, on *r*, Palace House, Robert Holden, Esq.

Burnley. On *r*, Townley Hall, Charles Townley, Esq.; on *l*, Royle Hall, R. Parker, Esq.

PRESTON to WAKEFIELD, by BLACKBURN, BURNLEY, and HALIFAX.

To Walton-le-Dale, *Lancashire* - - -	—	1¾		
Cross the Derwent river				
r. to Wigan 15 m.; to Chorley 7½. A little farther, l. to Clithero 18¼.				
Houghton Lane - -	3	4¾		

Walton-le-Dale. On *r*, Walton Hall, Sir Henry Philip Hoghton, Bart.

Houghton Lane. Between Houghton Lane and Houghton, on *l*, Houghton Tower.

Houghton - - - -	1½	6½
Division of the Road -	½	7
r. to Chorley 5¾ m.; forward to		
* *BLACKBURN* - -	4¼	11½
* *BURNLEY*, *p.* 436 -	12	23½
Holme - - - - -	4½	27¾
Todmorden - - - -	5¼	33
r. to Rochdale 9 m.		
Heptonstall Bridge, *Yorkshire* - - -	4½	37½
Luddington Foot - -	3½	40¾
King's Cross - - -	3¼	44
☞ From Todmorden to King's Cross, you have the Calder river and Calder navigation on the *r*, except that beyond Heptonstall or Royd Bridge, at May Royd, you cross the canal, and recross it about ¼ m. farther.		
r. to Rochdale 15¼ m.; l. to		
* *HALIFAX* - - -	1¼	45½
r. to Huddersfield 8 m.; l. to Skipton 22; to Bradford 8½; to Leeds by Birstall 15; forward to		
Hipperholm - - - -	2½	47½
Lightcliff - - - -	1	48½
Belly Bridge - - -	¾	49¼
l. to Bradford 5 m.; r. to Huddersfield 6½.		
Wommersley - - -	1¼	50½
r. to Huddersfield 7 m.; l. to Leeds 10½.		
High Town - - - -	¾	51¼
Mill Bridge - - -	1¾	53
r. to Huddersfield 6¼ m.; a little farther, forward to Leeds 8¼; r. to		
Heckmondwick, *end of*	1¼	54½
Dewsbury - - - -	2	56¼
r. to Huddersfield 8½ m.		
Streetside - - - -	1½	57¾
* *WAKEFIELD* - -	3½	61¼

Burnley. On *r*, Townley Hall, Charles Townley, Esq.

Holme. On *l*, Rev. Mr. Whitaker.

Todmorden. Between Todmorden and Heptonstall Bridge, Underbank, C. Rawdon, Esq.

Heptonstall Bridge. Near, on *l*, J. King, Esq.

King's Cross. On *l*, Willow Hall, — Dyson, Esq.; on *r*, J. Edwards, Esq.

Lightcliff. Near, Crownest, W. Walker, Esq.; and Cliff Hill, John Walker, Esq.

High Town. Two miles on *r*, Kirklees Hall, Sir Geo. Armytage, Bart.

Wakefield. Near, on *r*, Lupset Hall, Mrs. Wittin.

READING to AYLESBURY, by WALLINGFORD and THAME.

To Purley, *Berkshire* -	—	5
* Pangbourn - - -	1	6
l. to Basingstoke by Aldermaston 18 m.		
Bassildon - - - -	1½	7½
l. to East Ilsley 6 m.		
Streatley - - - -	1½	9
Moulsford - - - -	2¼	11¼
* *WALLINGFORD* -	3¾	15
l. to Wantage 14 m.; r. to Henley 11.		
Shillingford Bridge -	2	17
Cross the river Thames, and enter Oxfordshire.		

Purley. A mile and a half before, on *r*, A. G. Storer, Esq. Near, Hardwick House, P. L. Powys, Esq.; and the Parsonage, Rev. C. Manesty. Beyond the Church, on *r*, under the Hill, in Oxfordshire, Mapledurham, Mic. Blount, Esq. Between Purley and Pangbourn, on *l*, Purley Hall, Rev. Dr. Wilder.

Pangbourn. On *l*, Bere Court, Rev. Dr. Breedon.

Bassildon. Near, on *l*, Bassildon Park, late Sir M. M. Sykes, Bart. now — Burrows.

Wallingford. Wallingford Castle, — Hodgson, Esq. On *r*, across the Thames, Mongewell, Bp. of Durham.

Shillingford, *Oxfordsh.*		½	17½
☞ *Here you cross the road to Oxford by Henley.*			
r. to Henley 12½ *m.; l. to Oxford* 10½ *m.*			
Warborough, *entrance*		½	18
Newington - - - -		2½	20½
Stadhampton - - -		1½	22
Little Milton - - -		1½	23½
Great Milton - - -		1½	25
The Three Pigeons -		1¼	26¼
☞ *Here you cross the road to Oxford by High Wycombe.*			
r. to High Wycombe 15¼ *m.; l. to Oxford* 9¼.			
Near Three Elms, l. to Oxford 11½ *m.*			
Three Elms - - - -		3	29¼
* *THAME* - - - -		¼	30½

* *AYLESBURY, Buckinghamshire, p.* 129	9½	40¼

Shillingford. Shillingford Castle, W. Mills, Esq.

Newington. On *l*, Newington House, George White, Esq.

Stadhampton. On *l*, at Chiselhampton, Robt. Peers, Esq.

Great Milton. Between Great Milton and the Three Pigeons, on *r*, at Great Hasley, Hasley Court, Hon. Andrew Foley.

The Three Pigeons. Beyond, on *l*, Ricot Park, Earl of Abingdon. Between the Three Pigeons and Three Elms, on *r*, Thame Park, P. Wickham, Esq.

READING to WARE, by HENLEY ON THAMES, HIGH WYCOMBE, ST. ALBANS, and HERTFORD.

To Caversham, *Oxfordshire* - - - - -	—	1
Shiplake - - - -	4½	5½
* *HENLEY ON THAMES* - - -	2¾	8
r. to Maidenhead 9 *m.; l. to Oxford* 23; *to Wattington* 11; *to Wallingford* 11.		
Fawley Court, *Buckinghamshire* - - - -	1½	9½
Mill End - - - -	2	11½
Medenham - - - -	1	12½
* *GREAT MARLOW*	3½	15½
r. to Maidenhead 5 *m.; l. to Oxford* 26¾.		
Handy Cross - - -	2½	18½
* *HIGH WYCOMBE*	2½	20½
r. to Uxbridge 14 *m.; l. to Oxford* 25.		
* *AMERSHAM* - -	7	27½
l. to Wendover 9½ *m.; to Chesham* 3. ¼ *m. beyond Amersham, r. to Uxbridge* 10¼.		
Cheynies - - - -	5	32½
Chorley Wood, *Hertfordshire* - - - -	1½	34

Caversham. A mile beyond, on *l*, Caversham Park, Chas. Mansac, Esq.

Shiplake. Mrs. Fanshawe, and E. Biscoe, Esq. A mile and a half beyond Shiplake, on *r*, at Boulney, J. Jackson, Esq.; on *l*, at Harpsden, Harpsden Court, Thomas Hall, Esq.

Fawley Court. On *r*, Strickland Freeman, Esq.

Mill End. Near, on *l*, — Lane, Esq.

Medenham. Near two miles beyond, on *r*, Harleyford, Sir Wm. Clayton, Bt.

Great Marlow. Beyond, on *r*, at Little Marlow, under the Chiltern Hills, Lady Clayton.

Wycombe. Before, on *r*, a seat of the Marquis of Lansdown. At Wycombe, Wycombe Abbey, Lord Carrington. About four miles beyond Wycombe, on *r*, at Penn Street, Penn House, Lord Viscount Curzon; on *l*, High House, Mrs. Scrimshire.

Amersham. Near, on *l*, Shardeloes, T. D. T. Drake, Esq. About three miles beyond Amersham, on *r*, Peel House, Render Mason, Esq.

Cheynies. Within a mile, on *l*, Lanmers, Lord G. A. H. Cavendish.

* *RICKMANSWORTH* - - - -	2	36
r. to Stanmore by Bacher Heath 10¾ *m.*		
Cross the Grand Junction canal and the Gade river to		
* *WATFORD* - - -	3	39
l. to Berkhampstead 11½ *m.; r. to Edgeware* 6¾.		
Gartons - - - - -	2½	41¼
Waterdale - - - -	2	43¼
St. Stephens - - -	2¼	45½
r. to Elstree or Idlestry 7¼ *m.; thence to Edgware* 3.		
Cross the Colne river.		
* *ST. ALBAN'S* - -	1½	47
* *WARE, p.* 365 - -	15¼	62¼

Rickmansworth. On *r*, Moore Park, C. Williams, Esq.; on *l*, Bury Park, F. Whitfield, Esq.

Watford. On *l*, Cashiobury Park, Earl of Essex; Grove Park, Earl of Clarendon; and Russell Farm, Lady Capel.

St. Stephens. Near, on *r*, St. Juliens, Arnott Havard, Esq.

St. Albans. Near, on *r*, Holloway, Countess Dowager Spencer.

☞ *This road may be continued to Colchester, &c. as in p.* 365 *and* 364.

READING to WINCHESTER, by KINGSCLERE and WHITCHURCH; OR, by BASINGSTOKE.

To KINGSCLERE, Hampshire, p. 56 -	—	16½
Cold Henley - - -	5	21½
* *WHITCHURCH* -	2	23½
* WINCHESTER, *p.* 428 - - - - -	13	36½

OR,

* *To BASINGSTOKE, Hampshire, p.* 285 -	—	16
* WINCHESTER, *p.* 47 *and* 48 - - -	17¼	33¼

RICHMOND *(Yorkshire)* to STOCKTON, by ENTER COMMON and YARM.

To St. Trinions, *Yorkshire* - - - - -	—	1
Brompton on Swaie -	1½	2½
Citadella - - - -	½	3
☞ Here you cross the Carlisle road a little north of Catteric Bridge. See p. 183.		
r. to Boroughbridge 23½ *m.; l. to Bishop Auckland* 19½ *m.; to Bernard Castle* 16½ *; and to Brough* 32.		
Scorton, *Bull* - - -	1½	4½
r. to Northallerton 10 *m.*		
North Cowton - - -	3½	8
Cowton Gate - - -	1	9
Near 2 *m. farther, l. to Darlington* 7 *m.; r. to*		
Enter Common, T. G. -	2½	11½

r. to Northallerton 8 *m.*		
High Worsall - - - -	5½	17
* *YARM* - - - - -	3	20
* *STOCKTON, Durham, p.* 232 - - -	4	24

Scorton. Here is a well-founded Grammar School, in a situation remarkably dry and healthy. At Bolton, about half a mile south of Scorton, Henry Jenkins died at the age of 169, as appears on the monument to his memory in Bolton Church.

North Cowton. On *r*, Pepper Hall, John Ardins, Esq.

SALISBURY to CHELTENHAM.

Over Salisbury Plain to The Andover Road, *Wiltshire* - - -	—	7½
r. to Andover 12¼ *m.; l. to Amesbury* 1¼.		
Go forward over Salisbury Plain to		
* East Everley - - -	8	15½
* *CIRENCESTER, Glocestersh. p.* 361 -	37½	53
Birdlip, *p.* 103 - - -	10¾	63¾
* *CHELTENHAM, p.* 289 - - - - -	6½	70¼
OR,		
* *To CHIPPENHAM, Wiltshire, p.* 359 -	—	32½
STROUD, Glocestersh. p. 358 *and* 359 - -	23¼	55¾
* *CHELTENHAM, p.* 288 *and* 289 - - -	16½	72¼
OR,		
* *To DEVIZES, Wiltshire, p.* 359 - - -	—	22
Chitway Heath, *p.* 359	4½	26¼
* *CIRENCESTER, Glocestersh. p.* 364 *and* 363 - - - - -	28½	55
Birdlip, *p.* 103 - - -	10¼	65¼
* *CHELTENHAM, p.* 289 - - - - -	6½	72¼

SHEFFIELD to KENDAL, by PENISTONE, HUDDERSFIELD, HALIFAX, SKIPTON, and SETTLE.

To Wadsley Bridge, *Yorkshire* - - -	—	2½
Cross the river Don.		
Grina Side - - - -	2½	4¾
Wortley - - - -	3¼	8
r. to Rotherham 10 *m.; and to Sheffield by Chapel Town* 9½ *; l. to Stockport* 28¼.		
Thurgoland - - - -	1½	9½
Coit Hill - - - -	1⅝	11
High Royd - - - -	1½	12½
l. to Penistone 1¼ *m. Sheffield to*		
* *PENISTONE* 13¾ *m.*		
Inchbirchworth - -	2¼	14¾
Cross Denby Moor to		
Over Shepley - - -	3½	18¼
High Burton - - -	2½	20¾
Highgate Lane - - -	1½	22¼
r. to Barnsley 13½ *m.*		
Almondbury - - - -	1½	23¾
Cross the Coln river.		
* *HUDDERSFIELD*	2	25¾
* *KENDAL, Westmoreland, p.* 198, 199, *and* 200 - -	75½	101½

☞ *The above road may be continued to Keswick, &c. see p.* 200, *and to Carlisle, &c. see p.* 177 *and* 178.

Grina Side. A mile and a half beyond, on *l*, Wharncliff Park, Lady Mount Stuart.

Inchbirchworth. Before, on *r*, Gunthwaite Hall, [belonging to William Bosville, Esq.; and farther to the *r*, Cannon Hall, Walter Spencer Stanhope, Esq.

High Burton. On *l*, Mrs. Horsfall.

Highgate Lane. On *l*, Woodson Hall, Earl of Dartmouth.

SHREWSBURY to BUXTON, by DRAYTON, NEWCASTLE-UNDER-LINE, BURSLEM, and LEEK.

Over Shawbury Heath to	1	
Shawbury, *Shropshire* -	—	7¼
Cross the Roding river.		
Edgebouldon - - -	¾	8
Hodnet, *entrance of* -	5	13
r. to Wellington 11½ *m.; through Hodnet, l. to Whitchurch* 10.		
Cross the Tern river.		
* Tern Hill, *Queen's Head* - - - - -	3	16
r. to Newport 12 *m.; l. to Whitchurch* 9.		
* *DRAYTON, Cross* -	3	19
r. to Newport 12 *m.; l. to Nantwich* 12¼*; to Woore* 7.		
Ashley Heath, *Staffordshire* - - - -	4	23
r. to Eccleshall 8 *m.; l. to Woore* 4½.		
Balding Gate - - -	4¼	27¼
l. to Woore 3¼ *m.; r. to Stone* 8¼*; and to Trentham* 6¼.		
Whitmore - - - -	1¾	29
Acton - - - - -	1	30
* *NEWCASTLE-UNDER-LINE* - - -	3½	33½
* *LEEK, p.* 358 - -	11½	44½
Upper Holme - - -	3½	48¼
Division of the Road -	2¾	50¾
r. to Longnor 4 *m.; thence to Chesterfield* 21½*; see p.* 358 *and* 357. *Shrewsbury to*		
* *CHESTERFIELD, Derbyshire* 76¼ *m.*		
Forward to		
Flash - - - - - -	1¼	52¼
Brand Side, *Derbyshire*	1¾	54
* Buxton - - - -	2¼	56¾

Shawbury. Before, on *r*, Shawbury Park, — Corbet, Esq.

Tern Hill. Between Tern Hill and Drayton, on *r*, Buntingsdale Hall, Wm. Taylor, Esq.

Drayton. On *r*, Col. Davenant; on *l*, Tunstall Hall, Wm. Broughton, Esq. Two miles and a half beyond Drayton, on *l*, Oakley Hall, Sir John Chetwode, Bart.

Balding Gate. Between Balding Gate and Whitmore, on *l*, Madeley Park, John Crewe, Esq.

Whitmore. On *l*, Whitmore Hall, Edward Mainwaring, Esq.

Acton. A mile beyond, on *r*, Butterton Hall, Thomas Swinnerton, Esq.; on *l*, Keele Hall, W. Sneyd, Esq.

Newcastle. For the Seats between Newcastle and Leek, see p. 358.

Brand Side. Between Brand Side and Buxton, on *l*, Pool's Hole, one of the Wonders of the Peak.

SHREWSBURY to HAY, by BISHOP'S CASTLE, KNIGHTON, PRESTEIGN, and KINGTON, with a Branch to NEW RADNOR.

To Nobold, *Shropshire*	—	3
Cross the Meole river.		
Castle Pulverbach - -	6½	9½
Stitt - - - - - -	3½	12¾
Norbury - - - -	4¾	17
* *BISHOP'S CASTLE*	4	21
r. to Montgomery 9 *m.; to Newtown* 16*; l. to Ludlow by Newton and Oni-*		

Norbury. On *r*, Linley, Robert More, Esq.

Bishop's Castle is a small Town, but an ancient Corporation. Its Castle (formerly the residence of its Bishops, from whence it derived its name) is entirely destroyed. The Town-house is a neat building.

bury 18; *by Basford Gate* 17.		
Colebach - - - - -	1	22
Bury Ditches - - -	2	24
Division of the Road -	1¾	25¾
l. to Ludlow 15 *m.*		
Cross the Clun river.		
Clun - - - - - -	¼	26
Perlogue - - - - - -	3	29
* *KNIGHTON, Radnorshire* - - - -	3½	32½
Cross the Teme river.		
l. to Ludlow 16 *m.*		
Norton - - - - -	4	36½
r. to New Radnor 8 *m. Shrewsbury to*		
NEW RADNOR 44½ *m.*		

Division of the Road -	2	38½
l. to Ludlow 16 *m.*		
* *PRESTEIGN* - -	1	39½
l. to Tenbury 19¼ *m.; to Leominster* 14¼; *r. to New Radnor* 7¼.		
Near Nash, cross the Endwell river.		
Nash, *Herefordshire* -	2¼	42¾
**KINGTON, or KINETON, Radnorshire* -	3½	45½
**HAY, Brecknockshire, p.* 323 - - - -	12	57½

Colebach. On *l*, Walcot Park, Earl of Powis.

STAFFORD to SHREWSBURY, by NEWPORT and WELLINGTON; OR, by PENKRIDGE and IVETSEY BANK.

To Great Bridgeford, *Staffordshire* - -	—	3¼
Cross the Sow river:		
r. to Eccleshall 3¾ *m.; l. to*		
Lawn Head - - - -	3¾	7
Division of the Road -	1½	8½
r. to Eccleshall 3½ *m.; l. to*		
Sutton - - - - -	3½	11¾
Forton - - - - -	1	12¾
Near Newport, r. to Drayton 12 *m.; to Whitchurch* 21; *and to Shrewsbury by High Ercoll* 17.		
Cross the Strine river.		
* *NEWPORT, Shropshire* - - - - -	1½	14¼
l. to Wolverhampton 18 *m.*		
Lilleshull Hill - - -	2¾	17
Dunnington - - -	1	18
Trench Lane - - -	1½	19½
Cross the Shrewsbury canal.		
Hadley - - - - -	1¼	20¾
Keep to the *l.* to		
* Watling Street - -	1¼	22
r. to Wellington ½ *m. Stafford to*		
**WELLINGTON* 22½ *m.*		
Hay Gate, *Falcon Inn*	1¼	23¼

Newport. Here is a handsome Free-School.

Watling Street stands on the Roman road of that name, which was one of the prætorian or consular highways made by the Romans for the marching of their armies, &c. It is made of large stakes and small wood, (called *wattles* by the Saxons) woven between the stakes to keep up the earth and stones. This road is reckoned the finest of its kind in England; it begins at Dover, and runs to St. Albans, Dunstable, Towcester, Atherston, and Shrewsbury, and ends at Cardigan. In some counties it is very firm for several miles.

Wellington is seated about two miles north of the Wrekin Hill. Here, in the beginning of the civil wars, King Charles assembled his army, when he published his orders and protestations. Wellington is a small place, though the neighbourhood abounds with Coal, Lime, and Iron. Here are two Furnaces, which are worked by one of the largest Steam Engines in the kingdom.

* *SHREWSBURY*, *p.* 123	11	34¼
OR,		
To Forton, *Shropshire*, *p.* 442	—	12¾
Division of the Road	¼	13½
r. to Drayton 11¼ *m.; l. to Newport* ¾ *m.*		
Edgmond Road	1¼	14¾
l. to Edgmond ½ *m.*		
Shrae Hill	4	18¾
Cross the Strine river.		
Cruddington	2	20¾
l. to Wellington 4 *m.; r. to Whitchurch* 17½.		
Cross the Suine and Tern rivers to		
High Ercoll	2½	23¼
Cross the Rodon river.		
Rodon	1¼	24½
Near Uffington, cross the Shrewsbury canal.		
Uffington	3¾	28¼
Cross the Severn river.		
* *SHREWSBURY*	1½	29¾

OR,		
* *To PENKRIDGE*, *Church, Staffordsh.*	—	6
Spread Eagle	2½	8½
Forward to Wolverhampton 7¼ *m.; l. to Coventry* 35¼.		
r. to * Ivetsey Bank	5	13½
Weston under Lizard	2	15½
r. to Newport 6 *m.; l. to*		
Crackley Bank	2½	18
Oaken Gates	5	23
* *SHREWSBURY*, *p.* 122	14½	37½

Forton. Between Forton and Newport, on *l*, Aqualate Hall, Sir Thomas Fletcher, Bart.; on *r*, Chetwynd Park, Thomas Lloyd, Esq.

Uffington. Before, on *l*, Upton Park ——.

ST. IVES to BIGGLESWADE.

To Hilton, *Huntingdonshire*	—	8½
Division of the Road	2	5½
r. to Huntingdon 5½ *m.; l. to Royston* 15½.		
Eltisley, *Cambridgesh.*	2½	8
r. to St. Neat's 5½ *m.; l. to Cambridge* 11½.		
Waresley, *Huntingdonshire*	4	12
Gamlingay, *Cambridgeshire*	1½	13½

* *POTTON*, *Bedfordshire*	2½	16
* *BIGGLESWADE*	3½	19

Waresley. Waresley Park, Wm. Nedham, Esq.

Potton. A mile beyond, on *l*, at Sutton, Sutton Park, Sir M. Burgoyne Bart.

Biggleswade. Near, on *l*, at Stretton Stretton Park, Charles Barnet, Esq.

STOCKBRIDGE to SOUTHAMPTON.

To Kings Sombourn, *Hants*	—	8
A little further you cross the Roman Road from Old Sarum to Winchester.		
Timsbury	5	8
Cross the Andover canal and the Test river at		

Stockbridge. Beyond, on *l*, at Litt Sombourn, W. P. Powlet, Esq.

Kings Sombourn. Rev. Sir Charles Mi Bart.; and a mile and a half furth Brook House, Thomas Gatehous Esq.

Timsbury. Near two miles before, r, Mottisfont, Rev. Sir Ch. Mill, Bt.

Timsbury Bridge - -	1	9	*Romsey.* Through the town, Broadlands, Lord Visc. Palmerston.
* *ROMSEY* - - -	1¼	10¼	
r. to Salisbury 15¼ *m.; to Poole* 33¼ *m.; l. to Winchester* 11 *m.*			*Upper Ashfield.* Beyond, on *r*, Lee House, W. Fletcher, Esq.; and about a mile farther, on *r*, Grove Place, the Rev. Sir Charles Rich, Bart.; on *l*, — Wray, Esq., and — Barton, Esq.
Ashfield Green, *end of*	1¼	11¾	
Upper Ashfield - -	¾	12¼	
Over Shirley Common to			*Shirley Mill.* Shirley House, W. F. Greville, Esq.; and about a mile farther, Freemantle, J. Jarret, Esq.
Shirley Mill - - - -	3¼	15½	
* *SOUTHAMPTON* -	2¾	18¼	

STOCKTON to CARLISLE, by DARLINGTON, BERNARD CASTLE, and BROUGH.

To Hartburn, *Durham*	—	1½	High Startforth, *Yorkshire* - - - - -	½	29½
Elton - - - - -	1¾	3¼	*l. to Greta Bridge* 3½ *m.*		
Long Newton - - -	1¼	4½	Bowes - - - - - -	3½	33
Sadberge - - - -	2½	7	*l. to Greta Bridge* 6 *m.*		
Great Burdon - - -	1¾	8¾	* *BROUGH, Westmoreland, p.* 184 -	13	46
Cross the Skern river.			* *PENRITH, Cumberland, p.* 184 - - -	22	68
Houghton - - - -	¾	9½	* CARLISLE, *p.* 178	18	86
Cross the Skern river, and near Darlington, cross the Skern river again.					
* *DARLINGTON* -	2	11½			
l. to Northallerton 16 *m.; r. to Durham* 18½ *; to Bishop Auckland* 12.					
Low Conscliffe - -	2½	14	*Elton.* Elton Hall, George Sutton, Esq.		
High Conscliffe - -	1½	15½			
* Pierce Bridge - -	1	16½	*Long Newton.* Sir Henry Vane Tempest, Bart.		
r. to Durham through Heighington 19½ *m.; to Bishop Auckland* 9½ *; to Wolsingham by Witton-le-Wear* 16½ *; l. to Catterick Bridge* 10½ *; forward to*			*Houghton.* — Hardcastle, Esq.		
Gainford - - - - -	4½	20½	*Pierce Bridge.* Between Pierce Bridge and Gainford, on *r*, Grayston Hall, — Elliot, Esq.; on *l*, Snow Hall, — Sherwood, Esq.		
Winston - - - -	2¼	22¾			
r. to Stainthorp 2½ *m.; l. to Richmond* 12½.			*Winston.* Near, on *r*, Selaby Hall, M. L. Bell, Esq.		
Early Bank - - - -	3¼	26			
* *BERNARD CASTLE* - - - - -	3	29	*Early Bank.* C. Lonsdale, Esq.; and Stub House, Cornelius Harrison, Esq.		
r. to Stainthorp 5½ *m.; thence to Bishop Auckland* 8½.					
Cross the river Tees, and enter Yorkshire.					

TAUNTON to HONITON, continued to EXMOUTH.

To Trull, *Somersetshire*	—	2
Blagdon - - - - - -	3	5
Churchingford, *Devonshire* - - - - -	4½	9½
Upottery - - - -	3	12½
Cross the Otter river.		
Rawridge - - - -	½	13
Haynes Yard - - -	2	15
Monkton, *Church* - -	1	16
* *HONITON* - - -	2	18
l. to Chard 12 *m.; to Axminster* 9¼ *; r. to Collumpton* 10¾.		
Go along the Exeter road to near		
Fenny Bridges - - -	3	21
Forward to Exeter 12½ *m.; l. to*		
Alphington - - - -	1	22
OTTERY ST. MARY	2	24
Fen Ottery - - - -	2	26
l. to Harpford ½ *m.*		
Newton Poppleford -	1	27
l. to Lyme Regis 19 *m.; r. to Exeter* 10¼. *See p.* 52.		
Colyton Rawleigh - -	2	29
East Budleigh - - -	2	31
Knole - - - - - -	1½	32½
* Exmouth - - - -	3½	36

Upottery. A house formerly occupied by Dr. Addington, and now occasionally by his son, Lord Sidmouth, who is Lord of the Manor, and has a considerable estate in the parish.

Alphington. Near, on *r*, Woodford House, Mrs. Tucker.

Colyton Rawleigh. Half a mile beyond, Bicton Lodge, Lord Rolle; and half a mile to the *l*, the village of Otterton.

East Budleigh. Beyond, at Budleigh Kasbrook, on *l*, the road turns to Budleigh Salterton, a much frequented watering place.

Knole. Before, Tidwell House; and a mile beyond, on *l*, Littleham.

Exmouth is a much frequented Watering Place.

TAUNTON to HONITON, continued to SIDMOUTH.

* *To HONITON, Devon, as above* -	—	18
Division of the Road -	2½	20½
r. to Ottery St. Mary's 2½ *m.; l to Lyme Regis by Colyford* 15½.		
Sidbury - - - - -	3½	24
Sidford - - - - -	1½	25½
r. to Topsham 11 *m.; to Exeter by Bishop's Clyst* 13½ *; l. to Lyme Regis by Colyford* 16.		
* *SIDMOUTH* - -	1½	27

Sidmouth is much frequented as a Bathing Place.

TAUNTON to SEATON, by HONITON, continued to BEER.

* *To HONITON, Devonshire, above* -	—	18
* Colyton - - - -	7	25
Colyford - - - -	1	26
l. to Lyme Regis 6½ *m.; r. to Sidmouth* 8½.		
* Seaton - - - -	1	27
Beer - - - - - -	1	28

Honiton. Three miles from Honiton, and one mile to the *r*, Netherton House, Sir Wilmot Prideaux, Bart.

Seaton is a Watering Place, and Beer a Sea Port.

TAUNTON to MINEHEAD, (N. R.) continued to ILFRACOMB.

From the Market House in Taunton to		
Staplegrove, *Somersetshire*	—	1¾
l. to Wiveliscombe 10⅛ *m.*		
Gore Inn	3½	5¼
r. to Bishop's Lydiard ½ *m.; thence to Bridgewater* 9½. *Before Handy Cross, l. to Wiveliscombe* 4 *m.*		
Handy Cross	3	8¼
r. to Stowgumber 1¾ *m.*		
Hartrowgate	3	11¼
Monksilver	3	14¼
Yard Mills	1	15¼
r. to Watchet; l. to Dulverton.		
Carhampton	4¼	19½
DUNSTER	1½	21
l. to Dulverton 14¼ *m.; to Bampton* 17¾.		
**MINEHEAD, Market Place*	2	23
PORLOCK	6	29
Porlock Quay	1½	30½
☞ This is a carriage road no farther; the rest is intricate, narrow, and bad.		
Countesbury, *Devonshire*	9½	40
Linton, *Lion Inn*	2	42
Martinhoe	3½	45½
Trentishoe	1½	46¾
COMB MARTIN	5½	52
* *ILFRACOMB*	5¼	57¼

Taunton. Between Taunton and Staplegrove, on *l*, John Holliday, Esq. and on *r*, Fairwater, Charles Smith, Esq.

Gore Inn. Before, on *l*, Dean, John Fisher, Esq. Beyond Gore Inn, on *l*, Lanch, T. Charter, Esq.; and a little farther, on *l*, Sandhill Park, a fine seat of Sir John Lethbridge, Bart.; the Gate and Lodges close by the road. Farther on, on *r*, Combeflory, J. F. Gwynn, Esq.

Hartrowgate. Before, on *l*, Willa Hill Monument; and just beyond, on *r*, Rev. Mr. Estcourt.

Monksilver. Beyond, on *l*, Nettlecombe, Sir John Trevelyan, Bart.

Dunster. On *l*, Dunster Castle, J. F. Luttrell, Esq.

Minehead. Before, on *l*, the Monument.

Linton. One mile to the *r*, the Valley of Stones, a natural curiosity.

TIVERTON to LAUNCESTON, by CREDITON and OAKHAMPTON.

To Bickley Bridge, *Devonshire*	—	3¼
l. to Exeter 11 *m.*		
Stokeley Pomeroy	5¼	8½
* *CREDITON*	3½	12
r. to Chumleigh 14 *m.; l. to Exeter* 7⅛.		
Coleford	4	16
BOW	3½	19½
North Tawton	4	23½
r. to Hatherleigh 9 *m.*		
* *OAKHAMPTON*	7	30½
* *LAUNCESTON, Cornwall, p. 69 and 70*	18½	49

Bickley Bridge. On *l*, Bickley Court, Sir Thomas Carew, Bart.

Crediton. Beyond, on *r*, Creedy, Sir John Davie, Bart.; and farther to the *r*, Youlston, Sir John Chichester, Bart.

TUNBRIDGE WELLS to EAST BOURNE, by WADHURST, BRIGHTLING, ASHBURNHAM, HERSTMONCEUX, and PEVENSEA, with a Branch to BURWASH, (N. M.) This is a beautiful Summer ride; but from Burwash Wheel to Ashburnham it is bad for Carriages.

To Frant, *Sussex* - -	—	2
Sleech's Cross, T. G. -	¾	2¾
r. to Mayfield 6 m.; to Lewes 22½; to East Bourne 25¼.		
Wadhurst - - - - -	3¾	6½
Shover's Green - - -	1	7½
l. to Plimsell 4¼ m.		
Stone Gate, T. G. - -	1½	9
Withernden Bridge -	1½	10½
Holmsburst House -	1	11½
Swing Gate, T. G. - -	1	12½
Division of the Road -	½	13
r. to Heathfield 3 m.; to Cross-in-Hand 5¾; to Lewes 17¼; l. to		
Burwash Wheel - -	¾	13¾
l. to Burwash 2 m. Tunbridge Wells to		
Burwash 15¾ *m.*		
Coach Gate to Rose Hill	¾	14½
Upper Coach Gate and Lodge - - - - -	1¼	15¾
Brightling Down - -	¼	16
l. to Brightling and Rose Hill House ¼ m.		
Hood's Corner, *Swan Inn* - - - - -	1	17
r. to Dallington ¾ m.; to Heathfield 5¾; l. to Battle 6; forward to		
Herrings, *Old House* -	1	18
Ponts Green, *Smith's Shop* - - - - -	1¼	19¼
Ashburnham, *Parsonage*	¾	20¼
Ashburnham, *Park Gate* - - - - -	½	20¾
l. through the Park by the House, a most beautiful ride, 2 m.; and to Battle 4¼. Or, round the Park Pales 4¼; forward to		
Boreham Bridge - -	2	22¾
l. to Ninfield 2½ m.; to Bexhill 7; to Hastings by Sea 12½.		
Boreham Street - -	¾	23½
Herstmonceux Park -	¼	24¼
WartlingHill, *Lamb Inn*	¾	25
Pevensea Bridge - -	2¾	27¾
Just before Pevensea Bridge, l. to Bexhill 7¾ m.; to Hastings 12¾.		
* Bourne, *Sea Houses, p. 413* - - - - -	5	32¾

Burwash Wheel. From Burwash Wheel Public House, the Coach road to Rose Hill is Mr. Fuller's private road, through his grounds, up the Hill, to avoid the Lane which is bad for a Carriage.

Brightling Down. From the Windmill, which is 646 feet perpendicular above the level of the Sea, is a most extensive and beautiful Panorama. The Cliffs at Boulogne are at times visible from this spot. On *l*, see Rose Hill Park and House, a very fine and commanding situation, John Fuller, Esq., M. P. for Sussex.

Herrings. An old House, late the property of — Crawfurd, Esq., now purchased by the Earl of Ashburnham.

Ashburnham. From Ashburnham Parsonage, a very fine view of Ashburnham House and Park; the latter is laid out in a grand stile, and is well worth the traveller's attention.

Herstmonceux Park. A very ancient place. The Castle, Thomas Read Kemp, Esq. It has been dismantled within a few years, but forms a striking object in its ruined state.

UNBRIDGE WELLS to EAST BOURNE, by MAYFIELD, HEATHFIELD, WARBLETON, HERSTMONCEUX, and PEVENSEA; (N. M.) a beautiful Summer road, though bad for Carriages, and in Winter impassable.

Frant, *Sussex* - -	—	2
yfield, *p.* 17 - -	6½	8½
Lewes 16½ *m.; to East ourne by Cross in-Hand* 1½; *See p.* 17. *Tunridge Wells to*		
ast Bourne 30 *m.*		
o Crouch Mill - -	¾	9¼
tsford Bridge - -	1	10¼
omham Farm - -	¾	11
eet End Gate - -	¾	11¾
wes Road - - -	½	12¼
Cross-in-Hand 3 *m.; to ewes* 15¼; *l. to Burwash* ¾; *forward to*		
athfield Park - -	1	13¼
o Heathfield Church ½ *m.; l. to*		
le Street, *Cade's Pedestal* - - - -	½	13¾
e Chapel - - - -	½	14¼
ward to Dallington 3¾ *m.; thence to Battle* 6½; *to*		
hlake Green, Warleton - - - - -	1½	15¾
l Mile - - - - -	1½	17¼
v Beach - - - - -	1½	18¾
ision of the Road -	½	19¼
Hailsham 3 *m.; l. to*		
nts Green - - -	½	19¾
deners Street, Herstmonceux, *the Woolack Inn* - - - -	¾	20½
Horse Bridge 4 *m.; to ewes* 15; *forward to*		
e Cross - - - -	¼	20¾
o Herstmonceux Place m.		
mmers Hall - -	½	21¼
ndmill Hill - - -	½	21¾
tle farther, r. to		

Wartling Hill, *Lamb Inn* - - - - - -	2	23¾
* Bourne, *Sea Houses, p.* 447 - - - -	7¾	31½

OR, (N. M.)

To Street End Gate, *as in the adjoining column* - - - - -	—	11¾
Lewes Road - - -	½	12¼
l. to Burwash 4¾ *m.; on to Heathfield Park* 1; *r. to*		
Half Moon Inn - -	1	13¼
Just beyond the Sign Post forward to Cross-in-Hand 2 *m.; to Lewes* 14¼; *to Uckfield* 8¼; *to Maresfield* 9¼; *l. to*		
Heathfield Tower Gate	¼	13½
Keep along the Pales about ½ m., when the road turns off on *r.* across the Common to		
Theobald's Green Gate	1	14½
Horeham, T. G. - -	2	10½
* Horsebridge, T. G. -	4	20½
* Bourne, *Sea Houses, p.* 17 - - - - -	10	30½

Rushlake Green. Before, on *r*, Marklye, Robert Hawes, Esq.; and on *l*, Stone House, — Sober, Esq.

Herstmonceux. The House, the Park, and old Castle, Thos. Read Kemp, Esq.

Windmill Hill. J. Curteis, Esq.

TUNBRIDGE to EAST GRINSTEAD, (chiefly M. M.)

To Southborough, *Kent*	—	3
Nonsuch Green - -	½	3½
* Tunbridge Wells -	2½	5¼
l. to Hastings by Frant 29½ *m.; to Burwash* 15¼ *; to East Bourne by Hailsham* 30 *; to Lewes* 22¼.		
Langenton Green - -	1¾	7
Groombridge - - -	1¾	9¼
Cross the Kent water, and enter Sussex.		
Florence Farm, *Sussex*	¾	10
l. to Mareyfield 8¼ *m.*		
Withyham - - - -	2½	12½
Hartfield, T. G. - -	1½	13¾
r. to Westerham 13¾ *m.; through Hartfield, l. to Beggars' Bush on Ash-down Forest* 4¼ *; thence to Mareyfield* 3¾.		
Forest Row - - - - -	4½	18¼
l. to Lewes 18½ *m.*		
r. cross the Medway river to		
* *EAST GRINSTEAD*	2¾	21

Southborough. At the entrance, on *r*, Old Bounds, Marquis of Lansdown.

Withyham. Before, on *l*, Burghurst, late Stonsland Park, Duchess of Dorset. On *l.* of Withyham, the Parsonage, Rev. Sackville Bayle.

Hartfield. Two miles beyond Hartfield, on *l*, Forest House, W. B. Wolstenholme, Esq.

Forest Row. Within a mile, on *r*, Ashdown House, J. T. Fuller, Esq. On *l.* of Forest Row, Kidbrook, the Right Hon. Charles Abbott, Speaker of the House of Commons.

WARWICK to TAMWORTH, by COLESHILL.

Cross the Warwick and Birmingham canal to		
Guy's Cliff, *Warwickshire* - - - - -	—	1
Leek Wotton - - -	2	3
* *KENILWORTH* -	2¼	5¼
r. to Coventry 5 *m.; l. to*		
Redsen Lane, T. G. -	2½	7¾
George in the Tree -	1½	9¼
l. to Solihull 7 *m.; thence to Birmingham* 7½.		
Moulding Bridge - -	3¾	13
Cross the Tame river.		
Stone Bridge - - -	1	14
r. to Coventry 8¼ *m.; l. to Birmingham* 9½.		
Little Packington - -	1	15
l. to Castle Bromwich 5 *m.; thence to Newport, Whitchurch, &c. &c. See p.* 170, 171, *and* 172 *; r. to*		
* *COLESHILL* - -	3	18
l. to Birmingham by Castle Bromwich 10½ *m.; r. to Atherstone by Upper Whitacre* 10.		
Curdworth Bridge - -	2	20
Cross the river Tame, and 1¾ m. farther, cross the		

Guy's Cliff. Bertie Greathead, Esq.; a most romantic and beautiful seat on the Avon. Here Guy of Warwick died, in retirement. Opposite is Blacklow Hill, on which Pierce Gaveston was beheaded by the nobles.

Kenilworth. The noble remains of its Castle, belonging to the Earl of Clarendon. Here Queen Elizabeth was magnificently entertained for several days, by her favourite, the Earl of Leicester. The Queen rode on horseback from London to Kenilworth.

George in the Tree. Two miles on *l*, the Village of Temple Balsall, famous for its elegant Church and Hospital. A mile beyond George in the Tree, and about a mile to the *r*, at Berkeswell, Berkeswell Hall, — Knightley, Esq.

Little Packington. On *r*, Packington Hall, Earl of Aylesford.

Coleshill. On *r*, Blithe Hall, W. Dugdale, Esq.; on *l*, Earl of Digby.

Curdworth Bridge. On *r*, Hams Hall, C. B. Adderley, Esq.

Birmingham and Fazeley canal.			*Wishaw.* Just beyond the Green Man, on *l*, Moxhull Hall, A. Hacket, Esq.
Wishaw, *Green Man* -	2	22	Two miles beyond the Green Man, on *r*, Middleton Hall, Lady Middleton.
l. to Basset's Pole 4 *m.; thence to Lichfield* 7.			
Near Fazeley, cross the Birmingham and Fazeley canal.			
Fazeley, *Staffordshire* -	4½	26½	*Fazeley.* On *l*, Drayton Park, Sir Robert Peele, Bart.
r. to Atherstone 7½ *m.; l. to Lichfield* 7½.			
Cross the Coventry canal and the river Tame to			*Tamworth.* The Castle, Marquis Townshend.
* *TAMWORTH* - -	1½	27¾	

WELLINGTON *(Shropshire)* to WHITCHURCH.

To The Shrewsbury Canal, *Shropshire* -	—	2½	☞ *Here you join the road at p.* 172; *r. to Newport* 16; *to Drayton* 7; *within* ½ *m. of Great Ash, l. to Shrewsbury* 18.
Crudington - - - -	1½	4	
r. to Newport 8 *m.; l. to Shrewsbury* 9.			
Cross the Strine river.			
Sleap - - - - -	½	4½	Great Ash - - - - - 3½ 20
¼ *m. farther, r. to Waters Upton* ½ *m.; turn on l.*			*Entrance of Whitchurch, l. to Wem* 8½ *m.*
Cross the Tern river to			Cross the Ellesmere canal.
Cold Hatton - - - -	2	6½	* *WHITCHURCH* - 1½ 21½
Peplow - - - - -	3	9½	*Peplow.* On *r*, Peplow Hall, A. Figot, Esq.
Entrance of Hodnet, l. to Shrewsbury 13 *m.*			
Hodnet - - - - -	2	11½	*Hodnet.* On *r*, at Woolerton, Robert Clive, Esq. On *l.* of Hodnet, Hodnet Hall, B. Heber, Esq.
r. to Drayton 6 *m.*			
Marchamley - - -	1½	13	*Marchamley.* On *l*, Hawkstone, Sir Richard Hill, Bart.
Fawles - - - - -	2	15	*Sandford.* Sandford Hall, Rev. Thos. Sandford.
Darliston - - - -	½	15½	
Sandford - - - -	1	16½	

WHITBY to GUISBOROUGH, *along the Coast; the Road very good and pleasant, but Hilly.*

To Sands' End, *Yorkshire* - - - - -	—	3½	*Sands' End.* Alum Works, Lord Mulgrave's.
Lyth, *Church* - - -	1½	4½	*Lyth.* On *l*, Mulgrave Castle, Lord Mulgrave.
l. to Guisborough 15⅝ *m.* *See p.* 373.			*Ellerby.* On *r*, Runswick, a Fishing Village.
Ellerby - - - - -	2	6½	*Hinderwell.* Between Hinderwell and Easington, on *r*, Staithes, a populous Fishing Village; and Boulby Alum Works.
Hinderwell - - - -	2	8½	
Easington - - - -	3½	12	
Lofthouse *or* Lofius -	2	14	*Lofthouse.* Large Alum Works, Lord
Brotton - - - - -	2½	16½	

Skelton - - - - -	2	18½
* *GUISBOROUGH, or GISBOROUGH* -	4½	23

☞ *From Whitby to Guisborough, the Carriage Road usually travelled is given at p. 373, distance 22 miles; but the road is not good.*

Dundas's; and a mile farther, Skinningrove, Mr. Easterly.

Skelton. The Castle; and to the r, the villages of Marsk, Kirkleatham, Redcar, and Coatham. A mile farther, Upper Leatham, Lord Dundas.

Guisborough. Within a mile, on r, The Plantation, Gen. Hale.

WHITCHURCH *(Shropshire)* to MANCHESTER, by TARPORLEY, NORTHWICH, and ALTRINGHAM.

To Grindley Bridge, *Cheshire* - - - -	—	2
l. to Malpas 3 m.		
Bell on the Hill - -	1	3
No Man's Heath - -	2	5
l. to Malpas 1½ m.		
Hampton, *Guide Post* -	1½	6½
l. to Malpas 1½ m.; forward to Chester 13½; r. to		
Peckforton - - - -	4½	11½
Beeston Bridge - - -	3	14½
Cross Beeston beck and the Chester canal.		
Lanes End - - - - -	1	15½
r. to Nantwich 8 m.		
* *TARPORLEY* - -	1	16½
Through Tarporley, l. to Chester 11 m.		
Oak Mere, *on left* - -	3½	20
Crab Tree Green - -	2½	22½
* *MANCHESTER, Lancashire, p. 353 and 354* - - - - -	25½	47½

WHITCHURCH *(Shropshire)* to MONTGOMERY, by ELLESMERE, OSWESTRY, and WELCH POOL; OR, by SHREWSBURY.

* *To ELLESMERE, Shropshire, p. 416* -	—	11
* *OSWESTRY, p. 416*	8	19
* *WELCH POOL, Montgomeryshire, p. 351* - - - - -	15	34
MONTGOMERY, p. 139 and 138 - - -	8½	42½
OR,		
* *To SHREWSBURY, Shropshire, p. 133* -	—	19½
MONTGOMERY, Montgomeryshire, p. 130 - - - - -	21	40½

Ellesmere. Between two and three miles beyond Ellesmere, from Perthy Bank, is a most extensive view of the counties of Shropshire, Cheshire, Denbighshire, Montgomeryshire, and Merionethshire, with parts of Worcestershire and Staffordshire.

Oswestry. About six miles and a half beyond, an elegant Stone Aqueduct, over the river Virnwy, of five Arches, near which the Ellesmere and Montgomery canals join.

WINCHESTER to SALISBURY, by ROMSEY; OR, by STOCKBRIDGE.

* *To* ROMSEY, *Hampshire, p.* 48	—	11	* SALISBURY, *Wiltshire, p.* 53	14½	23	
* SALISBURY, *Wiltshire, p.* 295	15½	26½				
OR,						
To Week, T. G. *Hampshire*	—	1	*Week.* A mile and a half beyond, on *l*, Lainston House, A. Boyne, Esq.			
Deluge Hutt	3½	4½	*Deluge Hutt.* On *r*, at Crawley, Crawley House, R. Meyler, Esq.			
Woolberry Hill, *foot of it*	2½	7	*Woolberry Hill.* On *l*, Somborne House, W. P. Powlett, Esq.			
* *STOCKBRIDGE*	1½	8½				

WOODBRIDGE to DEBENHAM, (E. M.)

From the Shire Hall, Woodbridge, to			☞ *The above road is a lye road, and very bad at present, but application is making to Parliament to have it made turnpike.*
Hasketon, *Church, Suffolk*	—	1½	
Burgh, *Church*	2½	4	
Clopton, *Church*	½	4½	*Hasketon.* On *r*, Ed. Jenney, Esq. Beyond Hasketon, on *r*, J. Adlis, Esq.; on *l*, S. Cutting, Esq.
Otley, *Church*	2	6½	
Helmingham, *Church*	2½	8½	*Burgh.* On *r*, J. Ablett, Esq.; on *l*, R. Butcher, Esq., and D. Dawson, Esq.
Entrance of Helmingham, l. to Ipswich.			
Framsden, *Mill*	1½	9½	*Otley.* Beyond, on *r*, late Major Thelwall.
Winston, *Church*	1½	11½	
DEBENHAM, Cherry Tree Inn	1½	12½	*Helmington.* On *l*, Earl of Dysart.

WOLVERHAMPTON to WORCESTER.

* *To KIDDERMINSTER, Worcestershire, p.* 334	—	15½	* WORCESTER, *p.* 290	14	29½	

YARM to BERNARD CASTLE, by STAINDROP.

Cross the Tees and enter Durham.			*Darlington* is seated on the Skerne river, over which there is a Stone Bridge. This river falls into the Tees, near Croft; it abounds with Pike, and is noted for Bleaching: here is a curious Water Machine for spinning Linen Yarn, and grinding Optical Glasses.
r. to Stockton 4 m.; l. to			
Oak Tree, *Durham*	—	5	
* *DARLINGTON*	5	10	
r. to Stockton 11½ m.; to Durham 18½; l. to North-			

allerton 16; *and to Bernard Castle by Pierce Bridge* 17½. *See p.* 444.		
Cockerton	1	11
r. to Bishop Auckland 11 *m.*		
Denton	4	15
Summerhouse, T. G.	1	16
r. to Bishop Auckland 7½ *m.; l. to Pierce-Bridge* 2.		
Summerhouse	½	16½
Ingleton	2½	19
Staindrop, *or* Stainthorpe	2	21
r. to Bishop Auckland 8½ *m.; l. to Richmond* 14.		
**BERNARD CASTLE*	5½	26½

Denton. Within a mile, on *r*, Walworth Hall, — Harrison, Esq.

Summerhouse. Between Summerhouse and Ingleton, on *r*, the village of Killerby.

Staindrop. On *r*, Raby Castle, Earl of Darlington.

YORK to BROUGH FERRY, by MARKET WEIGHTON and SOUTH CAVE.

* *To MARKET WEIGHTON, Yorkshire, p.* 236	—	18½
Sancton	2½	20½
Newbald	1½	22½
*South Cave	3½	26½
l. to Hull 12½ *m.; r. to Howden* 11½.		
Brough Ferry	3½	29½

☞ *Cross the Humber from Brough to Wintringham, Lincolnshire,* 3 *miles; and thence along the old Roman road to Lincoln, Newark, Peterborough, London, &c.*

Newbald. Walter Fawkes, Esq.

South Cave. The seat and extensive plantations of Henry B. Barnard, Esq.

YORK to CARLISLE, by TADCASTER, SKIPTON, and KENDAL; OR, by BOROUGHBRIDGE, with a Branch to KNARESBOROUGH.

* *To TADCASTER, Yorkshire, p.* 229 *and* 228	—	9
Forward to Leeds 14½ *m.; l. to Brotherton* 12; *r. to*		
Thorp Spaw	3½	12½
Clifford Moor, *Guide Post*	1	13¾
r. to Wetherby 1½ *m.; l. to Abberford* 6; *forward to*		
Collingham	1½	15¼
* Harewood	4¾	20
l. to Leeds 8½ *m.; r. to Harrowgate* 7½.		
Weardley	1½	21½
Arthington	1½	23
Pool	2	25

Tadcaster. A mile beyond, on *r*, at Newton Kyne, R. Fairfax, Esq.

Thorp Spaw. On *r*, across the Wharfe river, at Thorp Arch, William Gossip, Esq.

Harewood is a neat village, with a handsome Stone Bridge of eleven Arches over the Wharfe river. In the Church are several ancient Monuments, among which is one of Chief Justice Gascoigne, who committed the Prince of Wales (afterwards Henry V.) to prison, for striking him on the bench. At Harewood, Harewood House, Lord Harewood.

Arthington. Arthington Hall, Thomas Astley, Esq.

l. to Leeds 8 m.; to Bradford 9½; r. to Ripley 12½; forward to		
* *OTLEY* - - - -	3	28
* *SKIPTON, p. 195* -	15	43
* *KENDAL, Westmoreland, p. 199 and 200* - - - - -	45½	88½
* CARLISLE, *Cumberland, p. 177 and 178* - - - - -	44	132½
OR,		
To Holdgate, *Yorkshire* - - - - -	—	1½
l. to Wetherby 13½ m.		
Skip Bridge - - - -	7	8½

Cross the Nidd river.		
Green Hammerton -	1½	10
Little Ouseburn - -	2½	12½
* *BOROUGH-BRIDGE* - - -	4½	17
* CARLISLE, *Cumberland, p. 183 and 184* - - - - -	95½	112½

Green Hammerton. On r, R. Darvall, Esq.

Little Ouseburn. On r, Kirby Hall, Henry Thompson, Esq.; and about two miles on *l*, Thornville Royal, Lord Stourton.

YORK to HULL, by South Cave.

* To South Cave, *Yorkshire, p. 453* - -	—	26½
* *HULL, p. 395* - -	12½	38¼
OR,		
* To South Cave, *Yorkshire, p. 453* - -	—	26½
Brough, T. G. - - -	2½	29
l. to Brough Ferry ¼ m.		
Welton, *Church* - -	1	30
Melton - - - - -	1	31
Ferriby - - - - -	1½	32½
R. to Swanland 1½ m.; thence to West Ella 1½; thence to Kirk Ella ¼ m.; thence to Hull (p. 395) 5¼ m. Or, forward to		
Hessle, *Church* - -	2½	35

Windmill - - - - -	¾	35½
A little farther, turn on r. to Anlaby, *IVth Milestone* - - - - -	¾	36½
* *HULL*, M. H. - -	4	40½

☞ *This road, by Welton, &c. is very pleasant, being on the Banks of the Humber, with fine views of that branch of the Sea, the Lincolnshire coast, &c. &c.*

West Ella. Rev. Richard Sykes.

Hessle. Hessle Wood, J. R. Pease, Esq.

YORK to LANCASTER, by Knaresborough, Ripley, Paitley Bridge, and Ingleton, (M. M.)

* To *KNARESBOROUGH, p. 383* -	—	18
r. to Boroughbridge 7 m.; l. to Wetherby 8.		
* *RIPLEY* - - -	4½	22½
r. to Ripon 7½ m.; l. to Leeds 19½.		

Ripley. Near, on r, Nidd Hall, Francis Trapps, Esq. At Ripley, Ripley Hall, Sir John Ingleby, Bart.

Scaro	¾	23
Burn Yates	2¼	25¼
Brimham Hall	2	27¼
Low Bishopside	2¼	30
PAITLEY BRIDGE Cross the river Nidd.	1¼	31¼
Greenhow Hill	3	34¼
Deeple Bridge	4	38¼
Hebden	1¼	40¼
Grassington Cross the Wharfe river.	1¼	41½
Threshfield	½	42
Skythorns	¾	42¾
Calecop	1¼	44¼
A little farther, l. to Burdley and Malham.		
Malham Water Over Malham Moor to	4½	48¾
Great Staniforth	4¾	53½
r. to Askrigg 24 m.; l. to Settle 2¼. York to		
* *SETTLE* 55¼ *m.* Cross the Ribble river.		
Little Staniforth	½	54
Wharfe	3	57
Clapham	2¼	59¼
l. to Settle 6¼ m.		
* Ingleton	4	63¼
* *LANCASTER, Lancashire, p. 375 and 376*	18¼	81½

☞ By going forward, instead of turning on *l.* about a mile before Great Staniforth, you come into the road from Settle to Horton, at the 4th milestone, and cross the Ribble at Hellith Bridge, which saves a mile of distance.

OR.

* *To KNARESBOROUGH, Yorkshire, p. 383*	—	18
* *SKIPTON, p. 396 and 395*	23	41
* Ingleton, *p. 199*	26¼	67¼
* *LANCASTER, Lancash. p. 375 and 376*	18¼	86

OR,

* *To TADCASTER, Yorkshire, p. 229 and 228*	—
* *OTLEY, p. 453 and 454*	19
* *SKIPTON, p. 195*	15
* *SETTLE, p. 199*	16
* Ingleton, *p. 199*	10¾
* *LANCASTER, Lancashire, p. 375 and 376*	18¼

☞ *The last is the best road, Post Horses are to be had at convenient stages.*

Paitley Bridge. On *l*, John Y Esq.

Hebden. On *l*, at Thorp, — Ba Esq.

Grassington. —Browns, Esq.

Threshfield. On *l*, at Linton, R. Sha Esq.

Malham Water. On *r*, Lord Rib dale.

Clapham. E. Flower, Esq.

Lancaster is seated on the river Lo over which there is a fine Stone B of five Arches. The river is na ble here for vessels of a moderate then. Here is but one Church tuated on the side of a hill, on summit of which is the Castle, w serves the double purpose of a S House and the County Gaol. O top of this Castle is a square To called John of Gaunt's Chair, wh there is a fine prospect of the M tains of Cumberland, and the towards the Sea extends to the Is Man. Near Lancaster is a cu Cavern, called Dunald-Mill-H into which a large brook runs having turned a mill near its entra Lancaster carries on a conside trade, particularly to the West-In and is noted for its mahogany Ca Ware. See p. 177.

YORK to SELBY, (M. M.)

From the Minster to Walmgate Bar, *Yorkshire*	—	¾
The Brrracks	¼	1
Fulford, *middle of*	1	2
Escrick, *Bridge*	4½	6½
Riccall, *middle of*	3½	10
Barlby, T. G.	2¼	12¾
Selby Bridge	1½	14¼
Cross the river Ouse.		
* *SELBY, Church*	½	14¾

Fulford. John Key, William Richardson, and Thomas Wilson, Esqrs.

Escrick. Richard Thompson, Esq.

Selby is situated on the river Ouse, a few miles from its junction with the Wharfe river, and is a place of some trade, William the Conqueror built an Abbey here, and the Abbots sat in Parliament. Selby was the birthplace of Henry I.

YORK to WETHERBY.

To Holdgate, *Yorkshire*	—	1½
r. to Boroughbridge 16¼ *m.; l. to*		
Acomb	1	2½
Rufforth	3	5½
Long Marston	3	8½
Bilton	2	10½
Division of the Road	3½	14
r. to Boroughbridge 11 *m.; to Knaresborough* 6; *l. to*		
* *WETHERBY*	1	15
OR,		
* *To TADCASTER, Yorkshire, p.* 229 *and* 228	—	9
Forward to Leeds 14¼ *m.;* *l. to Brotherton* 12; *r. to*		
Thorp Spaw	3¾	12¾
Clifford Moor, *Guide Post*	1	13¾
l. to Abberford 6 *m.; forward to Otley* 14¼; *r. to*		
* *WETHERBY*	1½	15¼

Bilton. Bilton Hall, Hall Plumer, Esq. Beyond Bilton, on *l*, Wighill Park, the Hon. G. A. Chetwynd Stapylton.

Thorp Spaw. On *r*, across the Wharfe river, at Thorp Arch, William Gossip, Esq.

ADDENDA.

Road *measured from* London Bridge.

LONDON to BRIGHTHELMSTONE, by Bromley and Westerham.

To Stamford's End, T.G. *Kent, p.* 14	—	27½	* BRIGHTHELMSTONE, *p.* 28	18½	59¾
Brook Street	½	28			
Kent Water	2½	30¾			
Enter Sussex.			*Hartfield.* On *l*, Buckhurst Lodge, Duke of Dorset.		
Colestock Cross, *Sussex*	¾	31½			
r. to East Grinstead 5¾ *m.*; *l. to Tunbridge Wells* 7½.			*Maresfield.* Maresfield Park, J. Newnham, Esq.		
Hartfield	2	33½			
* Maresfield	7¾	41¼			

Roads *measured from* Westminster Bridge.

LONDON to EAST GRINSTEAD, by Merstham and Bletchingley, (N. M.)

To Croydon, T. G. *Surrey, p.* 27	—	10	Junction of the Road to Ryegate *r. to Ryegate* 4 *m.*	3	21
Junction of the Road to Godstone over the Hill *l. to Godstone* 7½ *m.*	1½	11½	Bletchingley, *the White Hart*	½	21½
About ¾ m. farther, Junction of the Road to Godstone under the Hill: *l.* to Godstone 7¾ m.; so that the distance is the same; and this road, avoiding the Hill, is most frequented.			Junction of the Road to Godstone *l. to Godstone* 7½ *m.*	½	21½
			Junction of the Road to London, at Tilbuster Hill *l. to Godstone* 1 *m.*	1½	23
Foxley, T. G.	½	11¼	Blindly Heath, T. G.	3	26
Junction of the Road to Coulsdon *l. to Coulsdon* 1 *m.*	¾	12½	Just beyond, Junction of the Road to Lingfield, New Chapel Green, *the Griffin*	2	28
The Red Lion	1	13½	Fellbridge, *the Old Star*	2	30
Hooley, T. G.	½	13¾	East Grinstead, P. O. *Sussex*	1½	31¼
The Star	1½	15½			
The Feather	2¼	17¾			
Merstham, *Junction of the Road to Ryegate* *r. to Ryegate* 3½ *m.*	¼	18	*Hooley.* On *l*, Col. Byron. *Merstham.* On *r*, H. Jolliffe, Esq.		

LONDON to BRIGHTHELMSTONE, by CROYDON and RYEGATE, (partly N. M.)

To Merstham, *Surrey, as p.* 457 - - - -	—	18	STONE, *Sussex, as p.* 30 - - - - - -	33	54
Gatton Park - - -	1	19			
* *RYEGATE, m. m.* -	2	21			
* BRIGHTHELM-			*Gatton Park.* Col. Wood.		

ROADS *measured from* HICKS'S HALL.

LONDON to CHESTERFIELD and SHEFFIELD, through DERBY, (N. M.)

A new and pleasant Road, avoiding the Hills.

* *To DERBY, Derbyshire, p.* 174 - - -	—	126	Higham - - - - - -	1	142
Little Chester - - -	½	126½	* CHESTERFIELD, *p.* 208 - - - - -	3½	145½
On r, Turnpike Road to Mansfield, and 2 m. farther, cross the Derby canal.			* SHEFFIELD, *p.* 192	12	157½
Little Eaton - - -	2½	129	☞ *The lower part of this road, from Derby, is travelled by the Mail from Birmingham to Sheffield.*		
End. of Derby canal, and commencement of Iron Railway to Derby Collieries.			*Derby.* Through Derby, on *l*, Wm. Strutt, Esq. One mile beyond, on *l*, Darly Hall, Rob. Holden, Esq. and Walter Evans, Esq.		
Coxbench - - - -	1½	130½	*Little Eaton.* Here is the end of the Derby Canal, and the commencement of the Iron Railway leading to Derby Collieries. At Little Eaton, 1 mile to *l*, Allestree Hall, J. C. Gisardet, Esq.; on *r*, the Priory, late Dr. Darwin. Half a mile farther, on *l*, Holbrook Hall, Chs. Upton, Esq.		
r. to Horseley 1 *m.; l. to Holdrook* ½.					
Kilburn, T. G. - - -	2	132½			
r. to Kilburn ¼ *m.; l. to Belper* 3.					
Smithy Houses - -	¾	133¼			
Ripley - - - - -	2½	135¾			
l. to Belper 4 *m., and to Matlock* 10; *r. to Nottingham* 14.					
Butterley Iron-Works -	¾	136½			
Cross the tunnel of the Cromford canal, 1¼ m. long.					
Swanwick - - - -	1½	137½	*Kilburn, T. G.* On *r*, W. H. Hunter, Esq.		
* *ALFRETON* - -	1½	139	*Butterley.* The extensive Iron-Works of the Butterley Company.		
On l, Turnpike Road to Wirksworth 10 *m.; to Matlock* 10 *m.; r. to Mansfield* 9 *m.; to Nottingham* 16.			*Swanwick.* On *r*, Hugh Wood, Esq.		
Shirland - - - -	2	141	*Alfreton.* Alfreton Hall, Rev. H. C. Morewood.		

ROADS *measured from* WHITECHAPEL CHURCH.

LONDON to THORPE, by COLCHESTER, continued to HARWICH.

* *To* COLCHESTER, *Essex, p.* 266 - -	—	51
Frating, *p.* 274 - -	6	57
l. to Ardleigh; r. to St. Osyth; forward to		
Tendring, *Red House* -	5	62
Weely - - - - - -	1	63
Thorpe - - - - -	2½	65½
At the end of Thorpe Street, l. to Beaumont.		
Little Oakley - - -	2½	68
Great Oakley - - -	2	70
Ramsey - - - - - -	5	75
* HARWICH, *p.* 274 -	3¼	78¼

☞ *This is a very pleasant and good road, and saves a turnpike. A coach runs every morning from Colchester, and back in the afternoon.*

Weely. On *l*, Weely Hall, — Richardson, Esq., and the Barracks.

Thorpe. Thorpe Hall, — Leake, Esq.

LONDON to BOTESDALE, by STOWMARKET, continued to NEW BUCKENHAM.

* *To STOWMARKET, Suffolk, p.* 272 - -	—	69½
Tot Hill - - - - -	1½	71
Haughty Street - -	1½	72½
Barton - - - - - -	4	76½
Finningham - - - -	1½	78
* *BOTESDALE* - -	5	83
NEW BUCKENHAM	11½	94½

CROSS ROADS.

ALNWICK to ALEMOUTH.

To Lisbury, *Northumb.*	—	4
Alemouth - - - - -	1	5

☞ *This is a good turnpike road.*

ALNWICK to WHITTINGHAM.

To Lemington, *Northumberland* - -	—	4
Broompark - - - -	2	6
Bolton - - - - -	1	7
Shawston - - - -	1	8
Glanton - - - - -	1	9
Whittingham - - -	1	10
OR,		
To Lemington, *as above* - - - - -	—	4
Rimside Moor, *Guide Post* - - - - - -	4	8
Whittingham - - -	4	12

☞ *This is a turnpike road.*

Lemington. On *l*, the Hall, — Fenwick, Esq.

Broompark. On *l*, W. Burrell, Esq.

Bolton. On *r*, Miss Forster.

Shawston. On *r*, — Hargrave, Esq.

ALNWICK to WOOLER.

To Eglingham, *Northumberland* - - -	—	7
Old Bewick - - -	3	10
Lilburn - - - - -	4½	14½
Haughhead - - - -	2	16½
Wooler - - - - -	1¾	18¼

Eglingham. Rob. Ogle, Esq., and Rev. Hugh Hodgson.

Old Bewick. John Dinning, Esq.

Lilburn. Hen. Collingwood, Esq.

ASHBY-DE-LA-ZOUCH to LOUGHBOROUGH.

To Coal Orton, *Leicest.*	—	2
Gracedieu, T. G. - -	3¾	5¾
Finney Hill Wood - -	2	7¾
Garendon Park - - -	1¼	9
* LOUGHBOROUGH	3	12

Coal Orton, Sir George Beaumont, Bart.

Garendon Park. T. M. Phillips, Esq.

BERWICK to CORNHILL.

To Ord - - - - - -	—	1
Longridge - - - - -	3	4
Todknow - - - - -	1	5
Norham Moor House -	3	8
Twysil Bridge - - -	2	10
Oxenton Burn - - -	1	11
Cornhill - - - - -	1	12

☞ *This is a turnpike road.*

Ord. On *r*, — Greave, Esq.

Norham Moor House. On *r*, Ruins of Norham Castle.

Cornhill. On *l*, — Collingwood, Esq.

MORPETH to ALNWICK.

To Longhurst, *Northumberland* - - -	—	2
Ulgham - - - - -	4	6
North Grange - - -	1	7
Widrington - - -	3	10
Togstone - - - -	3	13
Warkworth - - - -	3	16
Lisbury - - - - - -	3	19
Alnwick - - - - -	4	23

☞ *This road is not a good one, and is therefore seldom used but by persons connected with the towns on the coast.*

NEWCASTLE to BRIDLINGTON.

To Shotton Edge, *Northum. as p.* 224 -	—	8
Plassey - - - - - -	3	11
Bridlington - - - -	2	13

NEWCASTLE to SOUTH SHIELDS.

To GATESHEAD, Durham - - - -	—	1¼
Felling, T. G. - - -	¾	2
Felling - - - - -	½	2½

☞ *From Newcastle to Howarth is turnpike: the rest is good road. At low water, a mile may be saved by crossing the Sands at the Slake.*

Low Heworth - - -	¾	3½	*Hebburn.* On *r*, C. Ellison, Esq.
Hebron *or* Hebburn -	2¼	5¾	*Jarrow.* The great Coal Works belonging to S. Temple, Esq., and upwards of 200 Cottages built by him for his work-people.
Jarrow, *Church* - -	2½	8¼	*South Shields.* Before, a similar undertaking of the same gentleman's.
Round the Slake or Bay to			
South Shields, *Church* -	2½	10¾	

NORTH SHIELDS to BLYTH.

To Whitley, *Northum.*	—	4	Hartley Pans - - - -	1	8
Hartley - - - - - -	3	7	Blyth - - - - - -	3	11

NORTH SHIELDS to MORPETH.

To Earsdon, *Northumb.*	—	4
Hollswell - - - - -	1	5
Bidlington - - - - -	8	13
Netherton - - - - -	1	14
Morpeth - - - - -	4	18

☞ *The whole of this road is indifferent; but is intended to be made turnpike. It connects with the South Shields and Sunderland road, leaving Newcastle on the l, and saving about 2 miles: but the passage over the Tyne is not always to be effected with safety, and seldom with expedition.*

Page

10 *Farnborough.* On *r*, High Elms, John Lubbock, Esq.

23 A Mail Packet also sails from Portsmouth to Ride at half past eight o'clock.

28 *New Chapel Green.* On *r*, Bysche Court, John Manship Ewart, Esq.

37 *On r. of* 15. After Sir Wm. Gibbons, add 'also Lady Cath. Stanhope; and Stanwell Cottage, Capt. Drury.'

38 *Farnham.* After Waverley Abbey, add '— Thompson, Esq.'

— *Chawton.* Chawton Park, H. Middleton, Esq.

51 *Wareham.* Two miles from Wareham, across the Frome, on *l*, Holme, Rt. Hon. Nath. Bond.

— *Stoke Green.* Near, on *r*, on the Hill, Hestleton Lodge, Andr. Bain, Esq. Between Stoke Green and Wool, Woolbridge House, Thos. Drax Grosvenor, Esq.; and three miles farther, on *r*, Morton, James Frampton, Esq.

— *Osmington.* A mile before, Warmwell Cross; and Warmwell House, Mrs. Billett. At Osmington, Robt. Serrell Wood, Esq.

70 Between Perran Arworthal and Sticken Bridge, on *l*, Perran Wharf, George Fox, Esq.

76 Beyond the New Bridge, on *l*, on the Banks of the Tamer, Harewood House, Mrs. Foot.

82 After the article relating to Prior Park, add 'a little beyond, on *r*, an Asylum lately built by Dr. Fox, for Insane Persons.'

95 *Bourton.* After C. Cockerell, Esq. add 'about the same distance, on *r*, Batsford, Lord Redesdale.'

106 *Tetbury.* A mile beyond, on *r*, J. P. Paul, Esq.

125 *Great Missenden.* After T. S. Badcock, Esq., insert 'on entrance, on *r*, — Ayton, Esq.'

133 *Overton.* Three quarters of a mile beyond, on *r*, Bryn y Pees, Fr. Price, Esq.

136 *Tan y Bwlch.* After Wm. Oakley, Esq., 'add beyond Tan y Bwlch, over the Hill, see at

Page	
	Arm of the Sea, called Trawth Mawr; a very fine object, with the Mountains over it.'
136	*Beddgelert.* About three or four miles beyond, on *r*, see Snowdon, the highest Mountain in England and Wales; being 3,571 feet above the level of the sea.
—	*Caernarvon.* The Castle; a fine piece of antiquity.
139	*Forden.* After Maj. Davies B. Montgomery, add ' or Lord Visc. Hereford; and farther, on *l*, Edderton House, R. Edmunds, Esq.'
—	*Dolgelly.* After Cader Idris Mountain, add ' five miles from Dolgelly, — Bowes, Esq.'
149	*Kingsthorpe.* On *l*, Lady Cave; and beyond, the Woods in Althorpe Park, Earl Spencer.
156	Between Stapleton and Cadeby, on *r*, Kirkby Mallory, Lord Wentworth.
160	Between Wishaw and Basset's Pole, insert ' at a small Public House the Counties divide.'
161	*Rugeley.* After Lord Visc. Curzon, add ' between Rugeley and Wolseley Bridge, on *r*, — Blount, Esq.'
—	*Trentham.* After Marquis of Stafford, add ' just beyond the Inn, a Mausoleum built for the Marquis.'
162	*Talk on the Hill.* Going down the Hill, on *r*, see Clough Hall, — Gilbert, Esq.; and, on *l*, Linley Hall, — Cordwell, Esq.
—	*Lawton.* After John Lawton, Esq. add ' two miles beyond, on *r*, Oldhouse Green, Mrs. Carewright; and before Morton Hall, on *r*, Little Morton Hall, a singular Timber-edifice, now a Farm-house.'
171	*Mill Green.* After John Daniels, Esq add ' and at Great Barr, Sir Jos. Scott, Bart.'
176	*Peel.* Near Peel, the Duke of Bridgewater's Canal passes under the road, at the depth of about 60 yards: on each side of the road are Engines for raising Coals, Limestone, &c out of the Boats.

Page	
182	*Abberford.* After Sir Thomas Gascoigne, Bart. add ' a little farther, Becker, — Markham, Esq.'
220	*Sunderland Bridge.* On *r*, Croxdale, Wm. Ths. Salvin, Esq.; and nearly opposite, B. J. Salvin, Esq.
234	*York.* After Rev. T. C. Rudston Reade, add ' and, on *l*, Sheriff Hutton, Marquis of Headford.'
235	*Yeddingham Bridge.* After J. W. Foulis, Esq., add ' beyond, on *l*, — Osbaldeston, Esq.'
269	*Orsett.* Beyond the Church, on *l*, Rd. Baker, Esq.
275	*Yoxford.* After — Crowfoot, Esq. add ' And. Howlet, Esq.'
301	*Leicester.* After — Winstanley, Esq. add ' on entrance, Dr. Alexander.'
307	*Stourbridge.* Three quarters of a mile beyond, on *r*, — Hill, Esq.
316	*Uttoxeter.* After neighbourhood, add ' at entering Uttoxeter, on *r*, — Rudd, Esq.'
416	*Ellesmere.* After M. P. for the County of Salop, add ' and three miles beyond Hardwick, on *l*, Halterne, Mrs. Mitton.'
424	*Streatley.* Near, on *l*, Mr. Serj. Shepherd. Beyond, on *l*, the Grotto, — Ogle, Esq.
—	*Basildon.* On *l*, across the Thames, — Garner, Esq.
437	*Pangbourn.* On *r*, in Oxfordshire, at Whitchurch, R. R. Pigot, Esq.; and at the same place, the Parsonage, Rev. Hugh Moises; and Walliscote, John Simeon, Esq. M. P. for Reading. Three quarters of a mile farther, on *r*, Coombe Lodge, Sam. Gardiner, Esq. A Bridge has, within a few years, been built across the Thames, between the villages of Pangbourn in Berks, and Whitchurch in Oxfordshire, by which travellers from Bath, by turning on the left at the 45th Mile-stone, near Englefield, may have access to Gentlemen's Houses on the Oxford Bank of the Thames, from Whitchurch to Caversham, without passing through Reading.

CORRIGENDA.

Page

8 *Oppringe.* For — Achmuty, Esq., read Gen. Sir Sam. Achmuty.

— *Lee.* Dow. Lady Mary Dacre, dead; Sir F. Baring, Bart., dead.

5 *Broadstairs.* *J.* Simmons, Esq., dead.

6 *Wingham.* W. Lynch, Esq. dead.,

— *Eltham.* Sir Benjamin Hammet, dead.
For Lady Mary, read Mrs. Mary Townshend.

7 *Sellinge.* Lord Rokeby, dead.

9 *Chislehurst.* For Lady Mary, read Mrs. Mary Townshend.
For lately Right Hon. Sir Arch. Macdonald, &c. read Sir Wm. Leighton.

14 Omit the article relating to the Coach from London to Westerham, as it does not now run.

— *Hurst Green.* For the Rev. Rich. Rideout, read — Nichols, Esq.

15 *Ticehurst.* John Roberts, Esq., dead.

16 *Cambden's Hill.* For 4, read 49.

19 *Purbrook.* For Lord Ennismore, read Lord Keith.

20 *Portsdown.* For — Micklethwaite Esq., read — Thistlethwaite, Esq.
For — Yaldwyn, Esq., read — Fitzherbert, Esq.

24 *Wootton Bridge.* Lord Bolton, dead.

28 *Uckfield.* For Miss Shuckburgh Evelyn, read Hon. Cecil Jenkinson.

— *Horstead.* For — Chase, read Ewan Law, Esq.

30 *Near the 37th Mile-stone.* For Admiral Douglas, read Thos. Grainger, Esq.

32 *Finden.* For the late — Richardson, Esq., read Mrs. Richardson.

45 To Hartley Row, *Hants.* For p. 89, read p. 39.

— *East Tisted.* For Rev. Mr. Gore read — Norris, Esq.

48 *Worthy.* For Avington, read Avington Park.

Page

70 *Sticken Bridge.* For Galcrew, read Carclew.

72 *Lee Mill.* For Rosdrew, read Rosdew.

84 *Bassildon.* For Sir Francis Sykes, dead, read — Burrows, Esq.

92 *Merthyr Tydvil.* For Cyfarthra, read Cyfarthfa.

93 *Hurley Bottom.* For F. West, Esq., read Rt. Hon. F. West.

94 *Kiddington.* For Miss Wheats, read — Wheats, Esq.

100 *Bwlch.* For Maismawr, read Maismawr.

104 Westwood Finley. For 5¼, read 95¼.

105 *MINCHING*, read *MINCHIN.*

106 *Stanley.* For H. Burgess, read H. Burgh, Esq.

— *Tetbury.* Dufton is not now a Gentleman's Seat.

113 *Kiddington.* For Miss Wheats, read — Wheats, Esq.

115 *Potnypool*, read *Pontypool.*

121 *Kiddington.* For Miss Wheats, read — Wheats, Esq.

137 *Hundred House Inn.* For Henry, read Rob. Bromley, Esq.

— *Stockton.* For Stanford Park, read Stanford Court.

— *Earston.* For William Smith, Esq., read Sir William Smith, Bt.

139 *DYNASMOUTHY.* Correct thus:

Mallwyd	12	202½
DYNASMOUTHY.		
Merionethshire....	1	203½

— *Welch Pool.* For Beedon, read Bryddin Hill.

☞ The advice here given respecting the river Twrch is become unnecessary, Bridges being now built over it.

143 *Hunton Bridge.* For — Kingsman, Esq., read — Phillimore, Esq.

— *Berkhampstead.* For Harefoot read Haresfoot.

Page	
145	Hunton Bridge. Correct as in p. 143.
150	*Welford. For 8½, read 80½. ☞ The Traveller in a Chaise, &c. The information here intended to be given is erroneous.
151	Milford. For 37, read 137.
153	*Llandygau.* For Lady, read Lord Penrhyn.
160	*Curdworth Bridge.* Hams Hall is situated a mile before, at some distance from the road.
161	*Lichfield.* Franc. Cobb, Esq., dead.
—	*Wolseley Bridge.* For John Sparrow, Esq., read — Sneyd, Esq.
162	*Black Lion Inn.* There is no House, as here stated.
167	*Wilmslow.* Correct this article thus: a mile before, on *r*, Fulshaw Hall, belonging to — Finney, a minor, in the occupation of — Topping, Esq. Near Wilmslow, on *r*, Parsonage Green, Mrs. Hall; and on *l*, at a little distance, Hawthorn Hall, now a School.
—	*Didsbury.* For William Bromes, Esq., and Charles Horsfall, Esq., read John Parker, Esq. Half a mile beyond, on *l*, Jer. Withington, Esq.
—	*Withington.* For — Scarfe, Esq., read Ch. Fred: Brandt, Esq.; and for Wm. Wright, Esq., Thos. Burton, Esq.
—	*Rusholme.* For John, read Thos. Caryl Worseley.
182	*Bawtry.* For — Dashwood, read — Humble. Esq.
192	*Mansfield.* For Portland, read Somerset.
198	Worsborough. For 199½, read 169½.
205	*Tupston.* For Hunloke, read Hunlocke.
210, l. 12.	For *p.* 206, read *p.* 209. To Newby Bridge prefix *.
213	*Colterworth.* For Cholmondeley, read Cholmeley.
214	*Winthorpe:* For R. Pocklington, read — Elliott, Esq.
217	To *KIRKBY STEPHEN* prefix *.
228	*Brotherton.* For Bryam, read Byrom.
230	*Nun Hill.* For Capeaton, read Capheaton.
250	*Hare Street.* For — Ellis, Esq., read Gen. Gwynne.
260	*Hilburgh.* Omit Rev. Earl Nelson.
265	*Stisted.* For — Long, read — Carter, Esq.
266	To Dedham prefix *
269	Omit the * before Horndon on the Hill.
270	*Long Melford.* For R. Moore, read — Dawson, Esq.
300	*Foss Bridge.* Stowell, late Lord Chedworth.
315	For *Folkington* read *Folkington.*
327	For Cecil Jenkinson, Esq., read Hon. Cecil Jenkinson.
329	*Pulfield.* For Tortworth Park, read Tortworth Court.
351	*Welch Pool.* For Lord Visc. Hereford, read Maj. D. R. Mountgomery.
362	*Bishop's Waltham.* For — Shales, read — Thale, Esq.
388	For Cecil Jenkinson, Esq., read Hon. Cecil Jenkinson.
415	*Lychett Minster.* For John Jefferies, Esq., read Sams Soul, Claude Scott, Esq.
421	*Bassildon.* For Sir Mark Masterman Sykes, Bart., read — Barrows, Esq.
449	*Withyham.* For Burghurst, late Stoneland Park, Duchess of Dorset, read Buckhurst Lodge, Duke of Dorset.

**** *The Proprietor will feel himself obliged to any Gentleman who will favour him with further Additions or Corrections, for the Improvement of a future Edition, and requests they may be transmitted to the Publishers, Messrs.* LONGMAN, HURST, REES, ORME *and* BROWNE, *Paternoster Row.*

INDEX

TO

COUNTRY SEATS AND ACCOUNT OF PLACES.

The Name of every Possessor of a Seat is here referred to, as well as the Name of the Seat itself.

A

BBERLEY Lodge, 137, 385, 392
bbey, the, 7, 8, 12, 14, 60, 61, 95, 103, 104, 132, 143, 196, 298, 327, 377, 391
bbeyfield, 163, 417
bbot, Rt. Hon. C. 28, 449
.... Mr. W. 29
bbot Hall, 177
bbotsbury, 51
dy, late Rev. Mr. 256
.. Mr. J. 258
erconway Castle, 153
ercorn, Marquis of, 142, 225, 227
eranig Place, 120
ergavenny, Earl of, 17, 327
erglassny, 101
erhavesp Hall, 141
erhiriaeth House, 280.
ermenick, 279
erystwith, Bathing Place, 351
ingdon, Earl of, 57, 98, 111, 338, 438
lett, Mr. J. 452
ney, Mr. B. 150
oyne, Earl of, 238, 431
crington House, 205
hmuty, Gen. Sir S. 3
kerley, Mr. J. H. 287
kland, Sir T. D. 64, 67, 86, 378
Ackland, Mr. J. 62
..... Mrs. 287
Acklom, Mr. R. 398
Ackworth Park, 219, 379
Acorn Bank, 184
A'Court, Sir W. 58, 59
Acryse Place, 8
Acton, Sir Rich. 128
..... Mr. N. L. 271
..... Mrs. L. 343
Acton, 134, 224
..... Park, 281
..... Place, 270, 272
Acumlaghie, 186
Adair, Mr. A. 13, 188, 276, 367
..... Mr. 188
Adams, Mr. 410
..... C. 300
Adderley Hall, 417
Adderley, Mr. C. B. 160, 429, 449
..... R. 191
Addington, Rt. Hon. H. 336
Addington Place, 407
Addiscombe Place, 13, 27, 367
Addison, Mr. J. 272, 390
Adeane, Major Gen. 256, 310, 350
Adlington Hall, 165, 175, 436
Adlis, Mr. J. 452
Adwynt, 134, 153
Affleck, Sir G. 257, 342, 376
Agace, Mr. D. 55, 82
Agg, Mr. 98, 113
Agar, Mr. B. 234
Agnew, Mr. 188
Aird, Mr. R. 187
Airey, Mr. H. 223
Aketon House, 182
Albemarle, Earl of, 257
Albourn Place, 33
Albury Hall, 365
..... Park, 409
Albyns, 258
Aldany Hall, 167
Aldborough, account of, 283
Aldborough Lodge, 278
Alderley Hall, 357
Aldermaston House and Park, 56, 81, 425
Alderston, 225
Alderwaslee, Mr. W. 203
Aldridge, Mr. J. 387
Aldridge Farm, 171
Aldwark, 198, 294
Aldwick, 36
Alexander, Dr. 462
Alfred's Pillar, 86
..... Tower, 58
Alfreton Hall, 204, 459
Alkerington Hall, 206
Alkincoats, 206
Allen, Sir T. 275, 276
.... Capt. 148
.... late Capt. 290
.... Mr. 93
.... late Mr. 89
.... G. 223
.... H. 120
Alleasmoor, 383
Allerton Park, 183
Allestree Hall, 459

Allgood, Mr. J. 222, 391, 418
Allington Castle, 7, 8
Allington, Rev. Mr. 242
Alnwick Castle, 224, 226, 391
Alpe, Mr. H. 428
Alrescot, 144
Althorpe Park; 156, 462
Altringham, account of, 354
Alwaters, 325
Ambler Hall, 130
Amcotts, Sir W. 214
..... Lady J. 243
Amesbury, town of, 58
Amfield House, 48
Amherst, Lord, 10, 488
..... Mr. J. 327
Amisfield, 225
Amler, Mr. 130
..... Mrs. 137
Amphlett, Mr. J. 129
Ampney House, 103
Amport, 56, 57, 59, 362
Ampthill, Mr. J. 307
Ampthill Park, 154
Ampton Park, 271
Amwell Bury, 248
Ancaster, account of, 213
..... Duke of, 238, 312
Ancoats Hall, 371
Anderson, Rev. Sir C. 214
..... Mr. 185, 227
..... Mrs. 217, 375
Andover, Viscountess, 158, 209
Andrew, Mr. D. 296
Andrews, Sir J. 81, 428
..... Mr. 207
..... R. 156, 270
..... T. 336
..... and Pigou, Messrs. 2
Angelraw, 226
Angerstein, Mr. J. J. 4, 242
Angmering Park, 35, 297
Anguish, Mr. T. 275
Anmer Park, 252
Ann's Hill, 200, 348
Annandale, Marquis of, 186
Annesley, Mr. A. 113, 339, 426, 430
Annington, Mr. J. 242
Anshy, Mr. B. 430
Anson, Lord Visc. 151, 161, 264, 403
..... Rev. F. 191
..... Mr. G. 307, 402
..... J. 327
..... Mrs. 151, 161
Anspach, late Margrave of, 81
..... Margravine of, 37
Anthony House, 77
Antonie, Mr. W. L. 196
Anton's Hill, 226
Antrobus, Mr. 366
Apethorpe Hall, 213
Apley Castle, 130
.... Park, 130
Appleby, account of, 208
..... Castle, 184
Appledurcomb Park, 25
Apreece, Lady, 173
Apsley, 422
Aqualate Hall, 317, 417, 443
Aramstone, 112
Arbury Hall, 301
..... Hill, 160
Arcedeckne, Mr. C. 25
Archdeacon, Mr. 418
Archer, Lady, 122
..... Mr. 55
..... E. 70
..... G. 266, 390
..... J. 84
Arden, Lord, 31, 390
..... Mrs. 183
Ardins, Mr. J. 439
Ardwell, 188
Areley Hall, 385, 392
Arkwright, Mr. 301
..... R. 202, 332, 381
Armathwaite Castle, 178
Armitage Park, 169
Armitage, Mr. J. 193
Armytage, Sir G. 348, 354, 437
Armstrong, Mr. 189
Arniston, 189
Arnold, Mr. G. 24, 300
Arthington Hall, 453
Arundel, Lord, 53, 312
..... Hon. I. E. 53
Arundel Castle, 21, 35, 297
Ascot Place, 55, 82
.... Heath, 82
Ash Park, 39
.... Hall, 281
Ashborn Green, 285
..... Hall, 293
Ashburnham; Earl of, 14, 324, 388, 447
..... Sir W. 412
Ashburnham House and Park, 14, 324, 388, 447
Ashby Lodge, 300
Ashcombe, 53
Ashdown House, 28, 449
..... Park, 84
Ashe a Court, Sir W. P. 295
Ashenhurst, 175
Ashfield House, 62
Ashford, account of, 8
..... Lodge, 332
Ashley, Mr. D. 158
..... J. 300
Ashley Park, 19, 42, 368
Ashmoor Hall, 402
Ashridge Park, 145
Ashtead House, 31
..... Park, 31
Ashton, Mr. N. 163, 165, 396
..... W. 176
Ashton Court, 342
..... Hall, 177
..... Heyes, 152, 158
..... Park, 165
Ashurst, Sir W. H. 111, 358
Ashwick, 91
..... Grove, 287
Aske Hall, 184, 375, 431
Askew, Mr. 363
..... A. 419
..... G. 226
Askham, 229
Aspenden Hall, 248
Aspinell, Mr. J. 265
Astley, Sir E. 262
..... Sir J. 403
..... Rev. J. 403
..... Mr. D. 56, 361
..... J. H. 262, 403
..... T. 453
Astley Hall, 176, 436
Aston, Mr. 144
..... H. 158
..... Hon. Mrs. 358
Aston Hall, 123, 131, 155, 158, 161, 171, 249, 315, 352
..... House, 25, 96
Athenstone, Mr. 162
Atkins, Mr. E. 258
Atkinson, Mr. J. 199, 376
Attercliffe Hall, 294
Attingham, 123, 124

Auberies, 270
Aubrey, Sir J. 89, 281
..... Mr. R. 281
Aubry, Rev. Mr. 284
Aubury, 93
Auckland, Lord, 13
Audley End, 256
Averham Park, 181
Avignon Park, 38, 48, 463
Avisford Place, 297
Avishayes House, 54
Austen, Lady, 7, 8, 12, 327
..... Major, 12, 16
..... Mr. J. 344
Austin, Major, 325
..... Mr. T. M. 10, 367
Auston, 182
Awdry, Mr. A. 82, 85
..... J. 83, 360
Axwell Park, 223, 419
Aycliffe Heads, 223
Aylesbury, town of, 126
Aylesbury, Earl of, 81, 85, 216, 361
Aylesford, Earl of, 160, 170, 308, 449
..... Countess of, 7, 8, 407
Aynsley, Rt. Hon. Lord Chas. 230, 391
Ayre, Mrs. 317
Ayscough, Mr. 110
Ayston House, 433
Ayton, Mr. 125, 461

B

Babbington, Mr. T. 174
Backhouse, Mrs. 199
Bacon, Sir E. 276
Bacunsthorpe Hall, 403
Badcock, Mr. T. S. 125
Badescombe, Mr. 41
Badgmore, 93
Badmington Park, 91, 106, 107, 288, 298, 337
Badnall, Mr. 175
Badsley, 295
Badsworth Hall, 219
Baffield, Mr. R. 264
Bagge, Mr. T. 253
Bagian Hall, 89
Bagot, Lord, 169
Bagshaw, Mr. J. 357
..... W. C. 192
Bagshot Park, 38
Baguley Hall, 371
Bailey, Mr. C. 81, 84
..... C. N. 30
..... J. 167
Baillie, Hon. G. 228
Bailward, Mr. S. 54
Baily Park, formerly, 17
Bailye, Rev. H. 191
Bain, Mr. And. 461
Bainbridge, Mr. W. 231
..... T. 381
Baird, Mr. 227
.... R. 189
Baker, Mr. J. 267, 290
.... P. W. 40
.... R. 269, 462
.... W. 248, 249, 365
Bakewell, account of, 357
Bala, account of, 136
Balcasras, Earl of, 165
Balch, Mr. G. 62
Baldon House, 94, 424
Baldwin, Mr. W. 7
Balguy, Mr. J. 203, 204
Ball Hay, 358
Ballantine, Mr. L. D. 200
Balls, 248, 249, 365
Bamford, Mr. W. 397
Bamford Hall, 397
Bamfylde, Sir C. W. 42, 64
Bampton Castle, 378
Banbury, town of, 126
Bangor, Bishop of, 132
Bankes, Mr. H. 49, 435
..... Mr. M. 165, 396
Bank Hall, 163, 166, 203
.... Top House, 193
Banks, Sir J. 37, 241, 244
..... W. 165
Banks Hall, 370
Banner Cross, 293
Bannerman, Sir A. 232, 236
Bannister, Mr. J. 82
Bar Field, 209
Barbourn House, 114
Barcaple, 187
Barclay, Mr. 403, 409
..... G. 31
Bardin Tower, 395
Bardsea Hall, 209
Barford, 49, 295
Barham, Lord, 13, 327
Barham Court, 3
Barjarg, 187
Baring, Sir F. 3, 6, 48, 463
..... late Mr. A. 4
..... Mr. J. 73, 75
Barker, Lady, 42
Barker, lately Sir Robt. 19, 21
..... Capt. 318
..... Mr. E. 297
..... J. 202, 422,
..... J. R 103
Barking Hall, 343
Barlaston Hall, 161, 411
Barlborough Hall, 197
Barley House, 69
Barlow, Mr. 93
..... J. 229
Barnaby, Mr. R. 117
Barnard, Mr. H. B. 237, 395, 453
Barnbackle Ruins, 187
Barnborough Grange, 370
Barncastle, Mr. 184
Barncleugh, 186
Barne, Mr. M. 275, 277
Barnes, 234
Barnes, Mr. J. 238
..... H. 99
Barnet, Mr. C. 179, 443
Barnfield, 48
Barnfield, Mr. T. 130, 401
Barningham Hall, 184, 422
Barnsley, account of, 370
Barnsley, Mr. 328
Barnsley Park, 103, 299
Barnwell Castle, 213
Barnwood Court, 103
Baron Hill, 132
Baronneau, Mr. 148, 178
Barrack Lodge, 178
Barrells House, 122
Barren Down, 66
Barret, Mr. 6
Barrington, late Visc. 108
..... Sir J. 25
..... Sir J. S 258
Barrington Park, 98
Barron, Mr. T. 166
Barrow, Mr. J. H. 10, 14, 408
Barrow Court, 336
..... Green, 408
Barrowby, 392
..... Hall, 355, 380
Barry, Mr. T. S. 164
.... J. S. 299, 360
Bartholomew, Mr. L. 407
Barthomley Hall, 415
Bartlett, Mr. T. 385
Bartletts, 143
Bartley, 298
Barton, Mr 444
Barton Hall, 271

Barton Bendish Hall, 259
Barton Lodge, 177
Barwell, lately Mr. R 22
Barwick House, 252
Barwis, Mr. J. 265
Basford, 168, 170
Basing Park, 45, 425
Baskerfield, Mr. T. 57
Basket, Mr. 64
Bassildon Park, 84, 424, 437
Bassingborne Hall, 256, 364
Bastard, Mr. 96
..... J. P. 73
Batchacre Park, 317
Batchelor, Mr. H. 264
..... W. 263
Bateman, Mrs. 235
Bates, Mrs. 258
Bath, account of, 286
Bath, Marquis of, 58, 66, 295, 304, 305
.... late Lady, 309
Bathurst, Earl, 103, 104, 298
..... Gen. 40, 53, 295
..... Mr. C. B. 102
Batsford, 461
Batson, Mr. S. 40, 82, 95
Batt, Mr. J. T. 49
Battie, Mr. 455
Battle, account of, 14
Battle Abbey, Hall and Park, 324
Battlesden Park, 149, 159
Baugh, Mr. J. W. 138
Bavington Hall, 391
Bawdeswell Hall, 262, 405, 407
Bawtry, account of, 398
Baxter, Mr. J. F. 332
..... J. T. 138
Bay Hall, 10
Bayfield Hall, 262, 403
Bayfordbury, 249, 365
Bayham Abbey, 10
Bayle, the Rev. S. 449
Bayley, Rev. Mr. 159
..... Rev. W. 152, 163, 416
..... Mr. J. 152, 169
..... T. B. 353
Baylis, Mr. G. 123
Baylis, 80
Bayning, Lord, 406
Baynton, 57
Baythorn Park, 272
Beachborough, 7
Beachwood, 72
Beacon Place, 151
Beamerside, 230
Beanston, 225
Bear Place, 80
Beauchamp, Lord, 386
Beauclerk, Lord W. 239
..... Rev. H. 159
..... Mr. 39
Beaudesart Park, 151, 161
Beaufort, Duke of, 88, 89, 91, 99, 106, 107, 115, 288, 298, 328, 331, 335, 337
Beaufoy, Mr. J. H. 45, 284
Beaufront, 419
Beaulieu, late Earl, 80
Beaumanor Park, 174
Beaumaris Castle, 153
Beaumont, Sir G. 259, 349, 364, 460
..... Col. T. R. 391, 419, 420
..... Mr. R. H. 198, 380
..... T. 408
..... T. R. 193, 198
Beaumont Hall, 177
Beauport, 15
Beck Hall, 199, 405
Beckenham Place, 9, 13
Becker, 462
Becket, 108
Beckford, Mr. 149
..... P. 40
..... W. 60, 64, 304
Beckford Hall, 168
Beckingham, Rev. H. 3
Beckwith, Mr. W. 233
Beddesdon House, 362
Beddington Park, 366
Bedford, Duke of, 48, 74, 149, 154, 155, 196
Bedford, account of, 340
Bedfords, 265
Bedgebury, 16
Bedingfield, Sir R. 259
..... Mr. J. 276, 277
Beech Hill, 396
Beenham House, 81
Beeston Hall, 263
Beever, Mr. 263
Beevor, Sir T. 258
..... Dr 344
Belaugh Hall, 263
Belchester, 226
Belfield, 393
Belford, Col. 180, 431
Belhasie, 188
Bell, Mr. 195, 284
.... C. 264
.... H. 250, 251
.... M. 230
.... M. L. 444
Bell Hall, 129
.... House, 258, 268, 269
Bell's Hill, 224
Belle Hill, 199
.... Isle, 200
.... Mount, 258, 403
.... Vue, 2, 10, 24, 38, 147, 163, 193, 210
Bellefield, 185
Belmont, 5, 164, 168, 178, 233, 342, 383
..... House, 18
Belsay Castle, 230
Belsize House, 142, 147
Belton, 181, 213, 225, 315
Belvidere, 1, 50, 369, 414
Belvoir Castle, 181, 316
Belvue, 89
Benacre Park, 275
Benhall Lodge, 275
Benham Park, 81
Bennet, Sir W. 47, 414
..... Mr. 306
..... J. 295, 300, 304
..... R. H. A. 13
..... T. 58, 59
Bennett, Rev. W. 203
Benningborough, 239
Benridge, 230
Benson, Lady F. 3
Bent, Mr. J. 358
Bentley Priory, 142
Benton House, 234
Benyon, Mr. R. 81, 424
..... Mrs. 56
Beoly Hall, 127, 291
Bere Court, 84, 424, 437
Berens, Mr. 6
Beresford, Mr. 175
Berithlandwall, 101
Berkhampstead Castle, 143
..... Place, 143
Berkeley, Earl, 80, 105, 106, 329
..... Mr. R. 317
Berkeley Castle, 105, 106, 329
Berkeswell Hall, 449
Berners, Mr. Chas. 274, 342, 407
Berney, Sir J. 259, 277, 284
Berrington, 338

Berrington, Mr. T. 332
Berry, Mr. 61
... Mrs. 137
Berry Castle, 73, 75
Berthdu, 141
Bertie, late Lord R. 157
... Gen. 213, 239
Berwick, Lord, 123, 124
Berwick, 131, 135
Berwood Hall, 170, 286
Best, Mr. G. 7
Beswick, Mr. R. 393
Betchworth Castle, 409
Bethell, late Mr. 239, 240, 307
..... Mrs. 240, 245
..... late Mrs. 237
Bethune, Rev. Mr. 29
Bettesworth, Mr. 34
Bettisfield Park, 416
Beverley, Earl of, 274, 343
Beverley, account of, 239, 245
Bevis Mount, 38
Bewick, Col. 418, 419
..... Mr. 190
Bewsey Hall, 163
Bickley Court, 446
..... Place, 368
Bicton Lodge, 52, 445
Biddick House, 234
Biddlesden, 430
Biddulph, Sir T. 426
..... Mr. 116, 429
..... J. 22, 36
..... R. 127, 330
..... T. 144
Bidenden, village of, 16
Bidney, 116
Bierley Hall, 219
Bifrons, 3, 265
Bigge, Mr. C. W. 234
Biggin, Mr. G. 167
Biggin House, 29
Biggins, Sir G. 327
Bigland, Mr. R. 289
Bignall, Mr. J. 64
Bigwood, 259, 349, 364
Bilham House, 369
Bill, Mr. C. 170, 381
Billesden, account of, 190
Billett, Mrs. 461
Billingford Hall, 268
Billingsbear, 56
Billingsley, Mr. E. 259
..... J. 287
Bilton Hall, 194, 456
Binchester, 374
Binderton House, 21, 425
Binfield House, 55
Binstead, Mr. T. 25, 26
Birch, Mr. 209
..... G. 82
..... J. P. 116, 119
Birch Hall, 133, 266, 416
.... House, 207
Bird, Mr. 95
Birkhead, Mr. 408
Birkhillside, 230
Birmingham, account of, 122, 292
Birthwaite Hall, 198
Birtles Hall, 357
Biscoe, Mr. 113, 238
..... E. 80, 438
..... Mrs. E. 408
Bisham Abbey, 80, 83, 93
Bishopp, Sir C. 20, 34
Bishop's Castle, town of, 138, 441
Bishopthorpe, 229
Bishton, Mr. W. 123
Bishton Hall, 161
Bisset, Mr. M. 23
Bistern, 50
Bittern, 46
Bitterley Court, 401
Bittersea, Mr. T. 57, 85
Bitton, 75
Bixley Hall, 277, 284
Black Down Hill, 20
Blachford, the late Sir R. P. 24
Black Hall, 74
.... Hedley, 231
Blackbrook, 414
Blackburn, Mr. I. 165, 247, 353
.... Mrs. 260
..... Miss, 353
Blackett, the Rev. H. 233
..... Mr. C. 418, 419
Blackford, 185
Blackiston Hall, 373
Blacklands, 87, 363
Blackpool, bathing place, 165
Blackwell, Sir L. 406
..... Mrs. 103
Blackwell Grange, 223
Blackwood, 185, 186
Blackwood, Mrs. 248
Blagden, 224, 418
Blagrave, Mr. J. 56, 81, 424
Blair, Sir J. H. 188
Blair, Lady M. 40
Blake, Sir P. 271
.... Capt. 256
.... Mr. W. 42, 368
Blake Hall, 256, 350
Blaket, 187
Blakeway, Mr. E. 128, 400
Bland, Major, 114
.... Mrs. 380, 392
Blandford, Marquis of, 56, 81
Blanketts, 114
Blantyre, Lady, 225
Blachford, 72
Blatherwick Hall, 213, 319
Blathwayt, Mrs. 55
Blaythwaite, Mr. W. 91, 288
Blencowe, Mr. R. 156
Blendon Hall, 1, 3, 6
Blenheim House and Park, 94, 113, 121, 426
Bletchington Park, 113, 339, 426, 430
Blewett, Mr. 384
Blickling Park, 263, 406
Blithe Hall, 160, 286, 449
Blois, Sir J. 275
Blomberg, Mr. 234
Blome, Mr. T. 101
Bloomfield, Maj. Gen. Sir T. 1
Blount, Sir W. 129, 392
..... Mr. 462
..... M. 437
Bloxholme Hall, 239
Bloxworth, 51
Bluehayes, 41
Bluet, Mr. 86
Blundell, Mr. H. 166
..... P. 378
Blunham Grove, 179
Blunt, Col. 323
.... Mr. J. 99
Blyth, account of, 418
Blyth, Rev. T. 144
Blythfield, 169
Blyth Hall, 166
Board, Mrs. 29
Boates, Mr. H. E. 179
Bockett, Mrs. 31
Boconnoc, 76, 434
Boddam, Mr. R. H. 247
Boddenham, Mr. 119
..... J. 118
Bodfach, 137
Bodiham Castle, 11
Bodney Hall, 260

Bodtalog, 141
Bodwenni, 136, 280
Boehm, Mr. E. 45
Boggie, Mr. R. 186
Bold, Mrs. 163
Bold Hall, 163
Boldero, Mr. 6, 248, 250
Bolderwood Lodge, 39, 48
Bolingbroke, account of, 243, 393
Bolingbroke, Lord Visc. 108, 363
Bolsover Castle, 192, 197
Bolton, Lord, 24, 39, 53, 217, 285, 425, 463
..... Mr. 31
Bolton Abbey, Ruins of, 395
..... Hall, 217, 375
..... Park, 395
Bond, Rt. Hon. N. 461
.... Mr. N. 50
.... T. 369
Bonham, Mr. H. 80
..... S. 265
Boniface, 24
Bonne, Mr. W. 267
Bonsall, Sir Thos. 142
..... Mr. J. 113
Bonshaw, 185
Boodle, Mr. R. 258
Boon Jedburgh, 230
Boorzel, 15
Booth, Mr. J. 162
.... Mrs. 155, 196, 368
Booth Hall, 162
Boothby, Sir B. 175, 293
..... Mr. 215
Bootle, Mr. E. W. 164, 166, 415
Booton Hall, 262, 406
Boreham House, 58, 59, 295
Boreland, 188
Boringdon, Lord, 72, 73
Boringdon Park, 72
Borlase, Mr. S. 71
Borradaile, Mr. 27
Borrow, Mr. T. 174
Bosanquet, Mr. C. 147
..... H. 91
..... S. 248, 255
..... W. 99
Boscawen, Mrs. 75
Boscomb Cottage, 415
Bossenden, 3
Bossiney, 79
Bostock, Rev. Dr. 81
Bostock Hall, 163
Boston, Lord, 80, 83
Boston, account of, 241
Bosville, Mr. W. 370, 440
..... W. P. 294
Bosworth House, 156
Bothwell Castle, 186
Botley Grange, 46, 296
Botleys, 43, 45
Boucheret, Mr. A. 242, 243, 397
Bovey, Mr. 72
Boughton, Sir C. W. R. 401
Boughton Hall, 152
..... House, 149, 155, 196, 309, 319
..... Mount, 12
..... Place, 12
Boulasworth Castle, 173
Boultbee, Mr. J. 144, 284
Boultby, Mr. 301, 317
Boulton, Lord, 39
..... late Mr. 122, 124
Bourke, Mr. T. 38
Bourne, account of, 238
Bourne House, 3, 8
Bouverie, late Hon. W. H. 408
..... Mr. E. 149, 167
Bow Hill, 189
Bow Wood, 83, 87, 359, 363
Bowdler, Mrs. 24
Bowdon Park, 83, 359, 364
Bowen, Mr. R. 235
Bower, the, 408
..... Hall, 272
Bowes, Hon. Mr. 150
..... Mr. 462
Bowland, 189
Bowles, Mr. G. 137
..... O. 426
Bowman's Lodge, 2
Bowns, Mr. C. 193
Bowyer, Adm. 427
Box Dale, 31
Boxover, Mr. W. 374
Boxmoor Hall, 143
Boxwell Court, 288
Boyce, Mr. 28, 323
Boyd, Sir J. 1, 3
.... Mr. J. 187
.... W. 42
.... Lady, 188
Boydell, Mr. J. 281
..... T. 281
..... W. 153
Boyles, 265
Boyne, Lord, 327
Boyne, Mr. A. 452
Boynton, Sir F. 237
..... Mr. M. 394
Boys, Mr. S. 11, 325
Brabournlees, barracks, 7
Bracebridge, Mr. 164
Bracey, Major, 145
Brackenside, 185
Bradborn House, 7, 407
Bradby Hall, 157
..... House, 190
Bradden, 159
Braddyll, Mr. W. 209
Bradfield Hall, 270
Bradford, formerly the Earls of, 128
..... Lord, 171, 293, 334
..... Mr. 28
..... Dow. Lady, 356, 399
Bradford, account of, 57, 305
Bradley, Mr. 2
Bradley, 420
..... Hall, 175, 372
..... House, 66, 106, 305, 336
Bradshaw, Mr. J. 396
..... W. B. 177
Bradwall Hall, 162, 165, 169
Braithwaite, Rev. Mr. 210
..... Mr. D. 248
Bramber Castle, Ruins of, 35
Bramble Hill, 41
Bramcote, 157
Bramfield Hall, 277
Bramford Hall, 343
Bramham House, 183
..... Park, 183, 355
Brambope, 195
Bramley Hall, 216
Brampton Hall, 277
..... Park, 117, 306
..... Place, 1
Bramshill Park, 39
Bramstone, Mr. W. 39
Brancaster, account of, 251, 366
Brancepeth Castle, 372, 373
Brand, Hon. T. 195
Brandenburgh House, 3
Brander, Mr. J. 50, 414
Brandiff, Mr. 154
Brandling, Mr. C. 15, 224, 232

rands, 142
randsburton, account of, 246
randt, Mr. C. F. 464
ranston Hall, 156
rant, Mr. 18
ranthwaite, Mr. M. 358, 363, 407
raunston Hall, 301
rawith, 229, 236
..... Hall, 232
raxted Lodge, 266
ray, Mr. W. 409
raybroke, Lord, 56, 256
rayton Hall, 346, 347
..... House, 211
aywick, 80
reach House, 295, 298
reaks Place, 265
rearmore, 49
recon, account of, 279
redfield House, 275
reedon, Rev. Dr. 84, 424, 437
..... Mr. P. 226
reedwell, 86
rent Tor, 74
rereton Hall, 164
reton, Mr. W. 28
rett, Capt. 6
... Mr. W. 310
rettenham Hall, 272
retten, Mr. R. 131, 135
retton, Mr. 160
retton Hall, 193, 198
rewell, Mr. W. 233
rewster, Mr. 275
..... J. 116, 321
reynton, Mr. J. 169
rezencot Hall, 190
rianstone House, 435
rickdale, Mr. M. 68, 86, 336
rickett House, 100, 384
rickendonbury, 249, 365
rickwood, Mr. 13
rickworth, 295, 298
ridge, Mr. T. 163
ridge House, 30, 387
.. Place, 3
ridgenorth, account of, 321, 401
ridger, Mr. H. 35, 298
.... Mrs. F. 11
ridges, Rev. Dr. 155
.... Mr. 366
ridgewater, Earl of, 133, 145, 354, 416
Bridgewater, town of, 62
Bridgman, Mr. 207
Bridlington, bathing place, 237
Bridport, Lord, 54
Brig Steer Park, 209
Brighton, account of, 28
..... Barracks, 323
Brightwell House, 94
Brill Mill Lodge, 99, 101, 121
Briscoe, Sir J. 211, 346
..... Mr. J. 169
Bristol, Earl of, 257, 271, 342, 376
Bristow, Mr. T. 215
..... Mrs. 428
Brixham, account of, 75
Broad, the, 17, 33, 324
Broad Oak, 102
Broadhead, Mr. T. 143
Broadlands, 48, 295, 444
Broceston Hall, 275
Brock, Mr. W. F. 165
Brocket Hall, 178
Brockholes, Mr. J. 177
Brocklesby Hall and Park, 369, 397
Brodie, Mr. A. 128, 400
Brogborough Park, 155
Brograve, Sir G. 263
..... Mr. 265
Brome, Mr. T. S. 151, 161
Bromes, Mr. W. 167, 464
Bromfield, Rev. Mr. 168
..... Mr. S. 226
Bromhead, Col. B. 213, 239
Bromley, Sir G. 311
..... Mr. R. 137, 385, 392, 463
..... W. D. 160, 426
Bromley Hall, 392
..... College, 10
Brongwyn, 137
Brook, 6
..... Hall, 429
..... House, 443
..... Park, 178
Brooke, Earl, 155
..... Sir R. De C. 196
..... Mr. G. B. 123
..... J. 237, 239
..... T. 158, 352
..... T. L. 162, 353
Brookfield House, 128
Brookman, Mr. Jas. D. 7
Brooks, Rev. Mr. 407
..... Mr. J. 282
Brookshank, Mr. 175
..... Mr. B. 228
Brookwood House, 45, 46
Broom Hall, 276, 277
..... Place, 276, 277
Broome, 8
..... Hall, 267, 272
..... House, 3
Broomham, 412
Broomhill, 185
Broomholm, 189
Broomlands, 228
Broomrig, 186
Brosterfield, 356, 399
Brough Hall, 183
Brougham, Mr. H. 178, 184
Brougham Hall, 178, 184
..... Castle, 178, 184
Broughton, Sir C. W. R. 401
..... Mr. J. 152
..... T. 152, 169
..... W. 441
Broughton, account of, 243
..... Castle, 299
... . Hall, 159, 205, 206
Brown Hill House, 105
Brown, Major, 248
..... Mr. 27, 64, 126, 186, 187, 227, 294
..... B. 87
..... C. 225
..... J. 228, 230, 258
..... L. 179
..... R. B. W. 128, 400
..... W. 200
Browne, Mr. H. G. 430
..... H. 149
..... J. F. 371
..... P. 182
..... Th. 39. 49
..... W. C. 302
Brown Hill, 206
Brownlow, Lord, 181, 213, 315
Brownmoor, 189
Browns, Mr. 455
Broxburn Bury, 248
Broxmouth Park, 225
Broxton Hall, 173
Bruce Castle, 247
Brudenell, Mr. G. B. 197, 433
Brunstane, 225
Brusselton Tower, 220
Bruton, town of, 60
Bryddin Hill, 139, 463

Brydges, Mr. S. E. 8
..... Mrs. 3, 8
Brymore, 62
Brympton House, 54
Bryngwyn, 112, 331
Brynkynnan, 131, 351
Bryn y Pees, 461
Buccleugh, Duke of, 44, 47, 189, 205, 213, 227, 319
Buchan, Earl of, 230
Buchannan, Mr. 186
Buck, Mrs. 61
Buckden Palace, 179
Buckenham House, 260, 261, 262, 404
Buckford, Mr. 73
Buckhurst Lodge, 449, 457, 464
Buckingham, Marquis of, 40, 126, 143, 270, 271, 340
Buckingham, account of, 126, 340
..... House, 35, 298
Buckinghamshire, Earl of, 44, 213, 239
Buckland, 117, 306
..... House, 100
Buckle, Mr. C. 390
..... J. 258
..... W. 114
Buckler, late Mr. W. 58, 59, 295
Buckley, Mr. C. P. 298
..... E. F. 177
Bucknall, Hon. W. 143
Buckton Hall, 373
Budleigh Salterton, watering place, 445
Bugbroke, 159
Bugden, Capt. 408
Bughtrig, 226
Bulkeley, Lord, 132, 153, 154, 175
..... Hon. C. 49
..... Mr. P. 170
Bull, Mr. D. 87
.... R. 25
Bullace Hall, 370
Buller, Mr. 63
..... J. 63
..... W. 173
Bullevant, Mr. 197
Bullock, Rev. Mr. 261
..... Col. J. 320
..... Mr. 146
..... E. 414
Bulmer, Mr. W. W. 262, 264
Bulstrode, 110, 125
Bunbury, Sir C. 257, 271
Buntingsdale Hall, 441
Burdett, Sir F. 157
Burdon, Mr. R. 232, 312
Burdrope Park, 361
..... House, 361
Burgate House, 49
Burgess, Sir J. B. 15, 388
..... Mr. J. 2
..... Lady, 265
..... Miss, 62
Burgh Hall, 262, 403
Burgh, Mr. H. 106, 463
Burghope, 332
Burghurst, 449, 464
Burgoyne, Col. M. 256
..... Sir M. 179, 443
Burhill, 19, 45
Burke, the late Rt. Hon. E. 110
Burland, Mr. J. B. 306
Burleigh House, 180, 201, 318
..... on the Hill, 197, 212, 423
Burley Hall, 174
.... Lodge, 48
Burlingham Hall, 344
Burlton, Mr. W. 54
Burn, Mr. J. 208
Burnet, Sir R. 31, 368
Burnham Grove, 80
Burns, Major, 212
Burnuhall, 71
Burnell, Sir C. 31, 32, 409
..... Mr. W. 32. 459
Burroughes, Mr. J. B. 344
Burrow, the late Mr. E. 10
..... the late Mrs. 408
Burrow Hall, 208
..... Hill, 160
Burrows, Mr. 437, 464
..... R. 258
..... T. 171, 417
Burslem, Mr. W. 190
Burslem, account of, 410
Burton, Sir R. 377
..... Mr. 463
..... J. 15
..... M. 272
..... R. 123, 236, 395
..... T. 464
Burton upon Trent, account of, 158
Burton, 214
..... Constable, 244, 245
Burton Court, 116, 321
..... Hall, 217, 375
..... Park, 22, 36
..... Pynsent, 60
Burvill, Mr. 125
Burwell Park, 242
Burwood House, 19, 45
..... Park, 19, 43
Bury, Mr. 63
Bury Hill, 192, 315
.... House, 91
.... Park, 145, 439
Busbridge, 19
Buscot Park, 103
Busfield, Mr. J. A. 219
Bush, Mr. J. 93, 102
Bush Hall, 178
Bushey Grove, 143
Bushy Park, 42, 368, 389
Butcher, Mr. 87
..... R. 452
Butcombe Court, 336
Bute, Marquis of, 44, 80, 88, 154, 193
.... late Earl of, 50, 414
Butler, Mr. A. 177
..... Lady E. 131
Butler's Court, 110
Butley Hall, 175
Buttercramb, 237
Butterton Hall, 441
Button, Mr. 2
..... Z. 268, 269
Buxted Place, 28, 377
Buxton, account of, 170
Buxton, Mr. 363
..... Mrs. 310
Byam, late Mr. B. 102, 338
..... late M. 248
Byde, Mr. T. H. 248, 249, 365
Byng, Mr G. 148, 170
Byrom, 182, 228, 464
Byron, Lord, 192
..... Col. 457
Bysche Court, 461
Bywell, 419

C

Cadbury Castle, 65
..... House, 306
Cade Hill, 7
Cadhay, 41
Cadland Park, 47
Cadogan, Lord, 259
Cadoxton Lodge, 320

Cadoxton Place, 320
Caen Wood, 147
Caer Cennin Castle, 108
Caer Dinas Bran, 131, 281
Caernarvon, Earl of, 428
Caernarvon Castle, 461
Caerphilly, account of, 91
Caerynwch, 139
Cage, Mr. 7
Caillaud, Gen. 111
Cainby Hall, 239, 398
Cainham Court, 129
Cairnsmoor, 188
Calcot Farm, 106
Calcraft, Mr. 7
..... J. 50
Calcrew, 463
Caldecot, Mr. 332
..... Mrs 243
Caldecot Hall, 150
Calder, Lady, 7, 12
Calder Abbey, 210
Call, Lady, 435
Callaby, 226
Callender, Sir J. 227
..... Col. 227
Calley, Mr. T. 361
Calmaddy, Mr. 70
Calthorpe, Lord, 330
..... Lady, 271
..... Sir H. G. 39
Calveley, Mr. T. 173
Calveley Hall, 152, 173
Cambridge, Duke of, 37
Cambridge, account of, 250
Camden, Earl, 10, 407
Camden Place, 6, 9, 368
Came, 40
Camelford, account of, 79
Camelford, late Lord, 434
..... Lady, 251, 252, 366
Cameron, late Mr. 265
..... late Mr. D. 230
Campbell, Lord F. 10, 408
..... Col. W. 37, 389
..... Mr. Dunc. 2
..... J. 270
..... J. P. 53
Campden, 97
Camp Hill, 418
Campion, Mr. H. 10, 30
Camp's Mount, 182
Cams, 47
... Hall, 414
Cannington, account of, 62
Cannon Hall, 193, 198, 370, 440
..... Hill, 80
..... House, 21, 425
..... Park, 142
Canterbury, town of, 3
CanwellHall, 160,286,302
Capel, Lady, 143, 145, 439
Capesthorn Hall, 162, 167, 357
Capheaton Castle, 230, 391, 464
Capper, Mr. 143
Car Head, 219
.. House, 182
Carberry, Lord, 213, 319
Carbrook Hall, 422
Carclew, 70, 463
Cardigan, Earl of, 212, 319, 424
Cardiness Castle, 188
Cardonnel, Mr. A. M. L. de, 234
Carew, Sir T 61, 378, 446
..... Mr. R. P. 77, 366
Carey Coats, 231
Carhampton, Earl of, 45, 392
..... Lady, 157
Carhead, 199
Carisbrook Castle, 25
Carleton, 196
..... Hall, 220, 375
Carlisle, account of, 184
Carlisle, Earl of, 221, 234, 418
..... Bishop of, 211, 347
..... Mr. 187, 356, 399
Carlton Curlew, 174
..... Hall, 178, 216
Carlyon, Mr. J. 76
Carnsellach, 186
Carolside, 228, 230
Carpenter, Capt. 178
..... Mr. J. 116
Carr, Mr. J. 193, 229, 232, 419
Carr Hall, 206, 235
.... House, 198
Carrington, Lord, 111, 126, 438
..... Sir C. E. 87, 363
Carruthers, Mrs. 105
Carse, 185, 186
Carshalton Park, 366
Carter, Mr. 30, 464
..... T. 299
Carter Place, 205
Carteret, Lord, 154
Carthew, Capt. 274
Cartier, Mrs. 11, 16
Cartuther, 76, 77
Cartwright, Mr. 126, 361
..... Jno. 404
..... Mrs. 462
Caruthers, Mr. 185
Carwarden, Mr. 310
Cary, Gen. 236
Carysfort, Earl of, 201, 431
Casewick Lodge, 318
CashioburyPark, 143, 145, 439
Casino Hall, 13
Cassel House, 247
Castella, 281
Casterton Hall, 199, 208
Castle, the, 87, 363
Castle Ashby, 149, 155
.... Bear Hill, 110
.... End, 99
.... Field, 174
.... Hall, 102
.... Head, 209
.... Hill, 61, 187, 306
.... Horneck, 71
.... House, 428
.... Howard, 234
.... Inn, 81
.... Kennedy, 188
.... Law, 226
.... Lawrence, 73
.... Maddock, 279
.... Mallwood Cottage, 39, 48
.... Meer, 206, 397
.... Milk, 185
.... Piggin, 101
.... Surley, 103, 337
Castlecoote, Lord, 251
Castleditch, 119
Castlesteds, 227
Castleton, account of, 202, 399
..... 206, 397
Castock, 191
Caswall, Mr. 248
Caswick, 238
Catchfrench, 77
Caterby Ruins, 242
Cathcart, Mr. J. 188
Catmos Lodge, 212
Cator, Mr. J. 9, 13
Catsfield Place, 324
Catterick, account of, 382
Catsfield, 414

Catton Hall, 158, 263, 303
Cave, Lady, 196, 462
Cave Castle, 237, 395
Cavendish, Lord F. 43, 389
..... Lord G. 17, 145, 209, 413, 438
..... Rt. Hon. Sir H. 291
..... Sir H. 293
Cavenham Hall, 257, 342, 376
Caverfield, 146
Caversham Park, 81, 438
Caverswall Castle, 168, 191, 381
Caughley Place, 128, 400
Causway Park, 224, 225
Cawdor, Lord, 90, 93, 101, 283
Cawhill, 186
Cayley, Sir G. 235
Cazalet, Mr. P. 10
Cefn, 134, 172
.... Mabley, 88
.... Rûs, 131, 281
Cefny Wern, 131
Chadd, Sir G. 262, 403
Chaddesdon, 174, 427
Chadwick, Mr. J. 207
Chaffin, Rev. Mr. 40
Chalfont House, 125
Challen, Rev. Mr. 33
Chaloner, Mr. W. 236, 373
Chamber Hall, 396
Chamberlaine, Mr. G. 428
Chamberlayne, Mr. 301
..., ... W. 56, 424
Chambers, Mr. R. 117
Chambre, Mr. E. 384
..... R. 133
Champion Hill, 13
Champneys, Sir T. 294, 305
..... Mr. H. B. 7, 12
..... T. S. 85
Champnies, Mr. W. H. B. 7
Chanctonbury Hill, account of, 32
Chandler, Rev. J. 20
Chandos, Duchess Dowag. of, 267
Chaplain, Mr. 214
Chaple, 228, 230
Chaplin, Mr. 181, 214, 244
..... C. 239
Chaplin, Mr. T. 239
Chapman, Mr. A. 255
..... Mrs. 402
Charlcot House, 306
Charlton, Mr. 222
..... E. 231
..... N. L. 138, 332, 400
..... T. 303
Charlton Hall, 224
..... House, 1, 4, 96, 431
..... Park, 107, 108, 358, 363
..... Place, 3
Charmouth, village of, 52
Chart Park, 31, 409
Charter, Mr. T. 446
Chartley Castle, 161, 169
..... Park, 316
Chase, Mr. 28
Chatham, Earl of, 60, 62
Chatham, account of, 2
Chatlewood, 72
Chatley, Mr. E. 410
Chatsworth, 202, 293, 357
Chavenage House, 288, 358
Chaucer's Grove, 428
Chauntry, 266, 343
Chauvell, late Mr. 142
Chaworth, Miss, 311
Chawton Park, 45, 425, 461
Chaytor, Col. 220
..... Mr. W. 217
Cheddiston Hall, 277
Chedworth, late Lord, 98, 104, 300, 464
Cheere, Mr. C. M. 248
Cheete, 40
Chelmington, 371
Chelmsford, account of, 350
Cheltenham, account of, 113
Cheney, Mr. R. 175
Chequers, 126
Cherrytrees, 227
Chertsey, account of, 43
Cheshunt Nunnery, 248
Cheslyn, Mr. R. 303, 427
Chester, account of, 152
..... Hall, 227
Chesterfield, Earl of, 129, 146, 157, 190
Chesterfield, account of, 293
Chesters, 230
Chetwode, Sir J. 417, 441
Chetwood, Sir G. 410
Chetwynd Park, 417, 443
Chetwynd, Mr. S. 228
Cheveley Hall, 257
Chevenage House, 106
Chevening, 10
..... Place, 408
Cheverton, 71
Chevet, 193
Chichester, Earl of, 28, 29, 30, 33, 151, 323, 324
..... Sir J. 63, 446
..... Mr. H. 65
Chichester, account of, 21
Child, Mr. W. C. 321
Childers, Mr. 182
..... Mrs. 182
Chilham Castle, 3, 344
Chillingham Castle, 226
Chillingworth, Mr. H. 137
Chilson House, 7
Chilton, Mr. W. 232
Chilton Lodge, 81, 84
Chipchase, 418
..... Castle, 222, 391
Chippenham Park, 257, 376
Chipstead, 10, 30, 406
Chirk Castle, 131, 351
Chiswell, Mrs. 256
Chiswick House, 37
Chivefield Lodge, 179
Cholmeley, Mr. 181
Cholmley, Mr. H. 234, 235
..... Mrs. 420
Cholmondeley, Earl of, 252, 402
..... Mr. M. 213, 464
..... T. 163, 353
Cholwick, Mr. W. 369
Chorley, Mr. J. 163
..... Mrs. 358
Chorley Hall, 176, 436
Christchurch Priory, 50
Churchill, Mr. 40
..... W. 305
Churchman, Miss, 267
Chute, Mr. W. 425
Chute Lodge, 56, 362
Cirencester, account of, 105, 298
..... Abbey, 102, 298

laines, 114
landon Park, 19, 34
lanrickarde, Earl of, 46
..... Marchioness of, 45, 284
lanville Lodge, 57, 59
lapham, Mr. 355
..... C. 199
lare Priory, 272
laremont, 353
..... Park, 19, 45
larence, Duke of, 43, 368, 389
larendon Park, 40, 53, 295
larendon, Earl of, 143, 145, 301, 439
lark, Mr. R. 81
... W 72
... Miss, 186
larke, late Gen. 248, 377
..... Mr. J. 160, 300, 319
..... J. C. 31
..... R. 43
..... R. H. 61, 64, 86
..... Mrs. 99
lasemont, 89
laveley, Mr. T. 173
lavell, Mr. W. 50
lavering, Sir T. I. 223, 419, 420
..... Lieut. Col. 146
..... Mr. J. 226
laverley, Mr. F. 152
laughton Hall, 177
lay, Mr. W. 10
layburv Hall, 255, 258
layes, Miss, 255
layton, Sir W. 28, 83, 93, 165, 408, 436, 438
..... Lady, 83, 438
..... Col. 408
..... Mr. 349
..... S. 247
..... T. 206
layton Hall, 205, 436
lea Hall, 211, 347
leathorpe, bathing place, 242
leave House, 69
leeve Hall, 57
lement, Mr. 91
lent Hall, 129
leobury Park, 401
lerke, Sir W. 205
..... L. T. 282
lerk Hill, 205
lerkington, 225
Clermont, Lord, 261, 262, 404
Clermont Lodge, 262, 404
Cleveland, Mr 69, 434
..... J. 61
Cleves, 4
Cliefden, Ruins of, 80, 83
Cliff Hall, 220, 375
.... Hill, 437
Clifford, Lord De, 62, 72, 73, 87, 207, 376
..... Mr. J. 165
..... T. 161
Clifton, 155, 294
..... Hall, 178, 207
..... Village of, 87
Clifton, Sir G. 191
..... Mr. J. 165
Clinton, Lord, 69, 78, 434
Clipstone Park, 312
Clistandy, 101
Clitheroe, account of, 395
..... Castle, 205
Clive, Col. 409
.... Lady, 138, 308, 332
.... Mr. E. B. 383
.... R. 459
.... W. 417
Clonmell, Earl of, 160
Cloods House, 304
Clopton House, 122, 302
Close House, 418, 419
Clovelly Court, 61
Clough, Mr. 135
Clough Hall, 462
Clowes, Mr. S. 205
Cludd, Mr. 333
..... W. 123
Clumber, 192
..... Park, 215, 312, 380
Clutterbuck, Mr. L. 335
Clytha, 99, 115
..... Castle, 99
Coalston, 225
Coates, Mr. J. 171, 221
..... J. C. 235, 417
Coatham Hall Garth. 223
Cobb, Mr. F. 151, 161, 464
Cobham, Mr. A. 284
Cobham Hall, 2
..... Park, 45, 392
Cockayne, Mr. T. 195, 339
..... Hon. Mrs. 155
Cockburn, Mr. 189
..... J. 226
Cocken Hall, 223, 233
Cocken Hatch, 248, 250
Cockerell, Mr. C. 95
..... Sam. 146
Cockfield Hall, 275
Cocks, Hon. J. S. 119
Cockshutt, Mr. J. 157
Codrington, Mr. C. 91, 107, 288, 337
..... W. 361
Coffleet, 73
Cogbill Hall, 194
Coghill, Sir J. 31, 392, 396
Coitredy, 89
Coke, Mr. T. W. 252, 253, 260, 261, 366, 402, 405
Colbrooke House and Park, 100, 115, 282, 384
Colchester, Mr. J. 102
..... Mrs. 103
Colcombe Castle, 41
Cold Harbour, 296, 362, 367
.... Home, 227
Coldham Hall, 270
Coldham, Mr. J. 252
Coldrinnick, 77
Cole, Mr. C. 238
Cole Green, 248, 249
.... Hill, 326
.... Hill House, 42
.... Park, 107, 363
Colebrooke, Sir —, 185
Coleshill Hall, 286
..... House, 125
Coley Park, 56, 81, 424
Colgarth, 200
Colhoun, Mr. W. 404
Colishaw, Mr. D. 303, 427
Collans, Mr. E. 70
Colleton, 63
Collin, Mr. 149
Collingwood, Lord, 234
..... Mr. 460
..... H. 226, 460
Collins, Rev. Mr. 70
..... Mr. B. 178
..... D. 23
..... J. R. 68
Collinson, Mr. C. S. 266, 343, 390
Collipriest, 378
Collyer, Rev. D. 263
..... Mr. C. 262, 403
Colney Hall, 258
Colthorp, Mr. 241
Coltishall Hall, 263
Coltman, Mr. T. 241

Colton Hall, 381
Colworth, 196
Combe, 19
..... Abbey, 160
..... Hill, 368
..... House, 41
..... Place, 29
Combeflory, 446
Combermere Abbey, 416
Combe Sackville, 64
Combhay, 85
Combwell, 10
Comberell, Mr. J. 34
Commerton, 290
Compton, Mr. 95, 224
..... A. 176
..... J 47, 298
Compton House, 53, 363
..... Basset House, 87
..... Park, 98
..... Pauncefoot, 306
..... Place, 17, 413
Condé, Prince de, 255, 265
Condover, 333
Coney Burrows, 29
Congleton, account of, 162
Congreve, Mr. R. 172
..... W. 56
..... Mrs. 402
Conolly, late Right Hon T. 370
..... Mr. C. 294
Consett, Mr. W. 229, 232, 236
Constable, Rev J. 323
..... Mr. 236
..... E. S. 244, 245
..... Mar. 245
..... Max. 187
..... T. 184
..... Mrs. 237, 239
Cony, Mr. R. 253
Conyers, Mr. J. 256
..... Mrs. 265
Conyngham, Countess Dow. 194
Cook, Rev. Mr. 224
.... Mr. T. 406
Cooke, Sir G. 182, 294, 369
.... Col. 182
.... Mr. 41
.... R. 105, 286, 359
Coombank, 10, 408
Coombe, Ald. 45, 392
Coombe Abbey, 308
..... House, 31
..... Lodge, 462
Coon, 71
Cooper, Hon. S. 179
..... Rev. Sir W. 257
..... Mr. 263, 406
..... J. 288
..... L. G. 44
..... R. 288
Coopersale, 256
Cope, Sir D. 39
.... Rev. Sir R. 39
.... Mr. H. 3, 192
Copenhurst Hall, 166, 173
Copford Hall, 266
Copland, Mr. 186
..... W. 187
Copt Hall, 256
Coptford Hall, 265
Corbett, Sir C. 417
..... Mr. 185, 186, 239, 397, 441
..... E. 141
..... J. 333
Corbytown, 187
Cordwell, Mr. 462
Corfe Castle, 50
Cork and Orrery, Earl of, 305, 360
..... Countess Dow. 59
Cornes, Mr. 335
Cornwall, Sir G. 120
Cornwallis, Marquis, 267, 271, 272
..... Adm. 36
Cornwell, 94, 96
Corsellis, Mr. 265
..... N. 274
Corsham House, 83, 87
Coryton, late Sir J. 76
..... Mr. J. 435
Coryton House, 71
Cosgrove, 159, 167
Costertoun, 227
Costessey Park, 407
Cotclough, Mr. S. C. 314
Cote House, 87, 331
Coton, 170, 191
Cotsmore, 197, 212
Cottage, the, 13, 46, 57, 59, 75, 428
Cotterell, Col. 95
..... Mr. J. G. 120
Cottesbrooke, 150
Cotton, Sir C. 310
..... Sir R. S 416
.. ... late Rev. Dr. 381
..... Mr. 316
..... T. 44, 198
Cotton Hall, 127, 178
Cove, the, 185
Covell, Mr. R S. 90
Coventry, Earl of, 27, 95, 114, 290
..... Hon. Mr. J. 379
Coventry, account of, 160
Coulston, Mr. W. 57
Coulthard, Mr. T. 45
Courteen Hall, 149, 167
Courtenay, Lord, 69, 73, 75, 378, 434
..... Mr. G. 155
..... J. 44
Courthope, Mr. G. 15
Court, Mr. 117
..... Henry, 101
Court House, 86, 336
.... Lodge, 14, 387, 388
Court 'y 'Gollen, 100
Cowdenknows, 228, 230
Cowdray Park, 21
Cowick Hall, 218, 394
Cowper, Earl, 6, 249, 365
Cox, Mr. R. 57, 59
Coxe, Mr. D. 147
Coxford Abbey, Ruins of, 253
Coxhoe House, 373
Coyney, Mr. W. H. 168
Crabb, Mr. J. 350
Cracroft, Mr. 239
Cradock, Mr. J. 174
..... S. 184, 375, 491
Craiglaw, 188
Cranbourn Lodge, 49, 53, 80, 82
Cranbrook, 265
..... account of, 14, 325
Cranbury House, 38
Cranford Park, 80
Cranham Hall, 267
Crank Hall, 118
Cranmer, Mr. H. 256
Cranshawe, Mr. J. 219
Cranston, Mr. 28
Cranston, 227
Crathorne, Mr. T. 232
Craven, Lord, 84, 168, 308
Crawford, Sir A. 82
Crawfurd, Mr. 28, 447
Crawley, Sir T. 114
Crawley House, 452
Crawshay, Mr. R. 92, 399
Crayford, account of, 8

reasy, Mr. W. 250
reed Place, 288
reedy, 63, 446
reemer, Mr. C. 365
respigny, Sir C. De, 13
..... Mr. C. 100
resswell, 151
reswell, Mr. 299, 337
..... E. 107
reswick, Mr. 87
rewe, Lord, 152, 415, 416
... Mr. J. 169, 441
rewe Hall, 152, 169, 415, 416
reyke, Mr. R. 237
rick House, 88, 283
ricket Lodge, 54
righton, 227
ringleford Hall, 258
ritchill House, 40, 49
rocadon, 435
roft, Sir J. 81
... Rev. Mr. R. 237
... Mr. S. 235
roft Castle, 118, 322, 400
rofton Hall, 127, 219, 346
..... Place, 211
rome Park, 114, 290
romer Hall, 263, 365, 403
romie, Sir M. 154
rompton, Mr. A. 436
..... G. 229
..... S. 229
rook, Mr. 143
..... S. 176
rookhill Hall, 294
rosby, Mr. 187
ross, Mr. 63, 64, 207
... T. 175, 176, 436
... W. 137
ross Hall, 166
rosslade, 187
rossman, Rev. Dr. 86, 336
rosswood, 113, 142
row Castle, 131
... Hall, 250
rowe, Mr. R. 421
rowfield Hall, 266
rowfoot, Mr. 275
rowhurst Place, 15
rowland, account of, 238
rownest, 437
rown Point, 277, 284, 344
rowther, Mr. N. 329
Croxall, Mr. E. 286, 429
Croxdale House, 223, 374, 462
Croxton, Mrs. 353
Croxton Park, 317
Croydon, account of, 27
Crump, Mr. N. 320
Crutchley, Mr. J. 55
..... Miss, 292, 303
Cuckfield Place, 30
Cuerdale Lodge, 165, 176
Cuerdon Hall, 176
Cuffin, Lady, 132
Cuffnells, 47
Culcheth Hall, 354
Culford, 271
Culham Court, 93
Cullhorn, 188
Cullum, Sir T. G. 271
Culmain, 187
Culme, Mr. J. 72
Cumlungan, 186
Cunliffe, Sir F. 134
..... Sir R. T. 281
Curbon, Mr. 205
Cure, Mr. C. 256, 350
Currie, Mr. 185
..... J. 265, 331
..... W. 34
Currier, Mr. 189
Curteis, Mr. J. 448
Curties, Mr. E. J. 324
Curwen, Mr. J. C. 200, 210, 348
Curzon, Lord Visc. 151, 161, 438
..... Hon. —, 157
..... Mr. J. B. 111, 338
Custance, Mr. J. 407
Cushworth, 182
Cusworth, 369
Cutler, Mr. J. 75, 378
Cutliff, Mr. C. 64
Cutting, Mr. S. 452
Cyfarthfa, 92, 280
Cywellyn Lakes, 360

D

Dacre, Dow. LadyM. 3, 463
.... Mr. W. 185
Daddon, 61
Dagnam Park, 265
Dalduie, 186
Dale, Mr. J. 370
Dale Head, 200
.... Park, 297
Dalesford, 96, 104
Dalham Hall, 257, 342, 376
Dalhousie, Earl of, 189
Dalhousie Castle, 189
Dalkeith Palace, 227
Dallam Tower, 209
Dalling, Sir J. 19, 45
Dalrymple, Sir J. 227
..... Mr. 227
..... J. A. 17, 324, 388
..... Miss, 225
Dalston Hall, 347
Dalton, late Mr. H. 214
..... N. 65, 66
Dalziel, 186
Damer, Hon. L. 40
..... Hon. Mrs. 43, 389
Danbury Place, 269
Danby, Mr. W. 216
Dancer's Hill, 148
Dandelion, 5
Danebury Camp, 40
Daniel, Mr. 87
Daniels, Mr. J. 171
Danny, 30
Dansey, Mr. 116
..... R. 137
Dansons, 1, 3
Danvers, Hon. A. E.
Dany Park, 100
Danyrait, 101
Darby, Adm. 428
..... Mr. 367
..... J. 197
Darell, Mr. H. 7
..... P. 326
Darland Hall, 281
Darlaston Hall, 161, 335
Darley, Mr. R. 237
Darley Hall, 203, 204, 458
Darlington, Earl of, 221, 374, 453
Darlington, account of, 452
Darnley, Earl of, 2
..... Lord, 15
Darnton, Mr. T. 310, 350
Darsham Hall, 275
Dartford, account of, 2
Dartmouth, Earl of, 1, 122, 198, 380, 440
Darvall, Mr. R. 396, 454
Darwin, late Dr. 458
Dashwood, Sir H. 113, 339, 426, 430
..... Sir J. 95
..... Mr. 182, 464

Dashwood, Mr. C. V. 174, 191
..... J. 264
..... J. R 260
..... S. 242
Davenant, Col. 441
Davenport, Mr. D. 162, 167, 357
..... W. 402
Davenport House, 402
Davers, Sir C. 271, 343
Davidson, Mr. J. 189, 226
Davie, Sir J. 446
.... Lady, 63
Davies, Mr. 71
..... D. 170
..... P. 141
..... R. 100
..... S. 118
..... W. 101
Davis, Mr. D. 114
..... S. 118, 322, 400
Davison, Mr. 227, 373
..... A. 224
Davy, Rev. W. 251
.... Mr. D. E. 275
Dawkins, Mr. 367
..... H. 49, 94, 96, 121, 295, 360
Dawley, 110
Dawnay, the Hon. and Rev. W. 229
Dawson, Mr. 464
..... D. 452
..... E. 174
..... E. B. 199
Day, Mr. J. 264
.... S. 294
De Aeth, Mr. G. 412
De Broke, Lord Willoughby, 144
De Clifford, Lord, 62, 331
De Coetlogon, Rev. Mr. 408
De Dunstanville, Lord, 71, 78
De Whelpdale, Mr. J. 391
Deal Castle, 412
Dealtry, Mr. P. 228
Dean, 39, 319, 424, 446
.... Park, 6, 212
Deane, Mr. J. 284
Deanfield, 83
Debank, Mr. S. 358
Debath, 186
Debden Hall, 256
Deepden, 31, 409
Deerhurst, Lord, 27
Deer Park House, 41
Dehaney, Mr. Ph. 10, 367
Delamere Lodge, 353
Delancey, Major Gen. 34
Delapre Abbey, 149, 167
Delaval, Lord, 226, 418
Dell, Mr. J. 276
Delmé, Mr E. 195
..... H. E. 339
..... J. 414
..... Mrs. 47
Den Park, 32
Denbigh, Earl of, 212, 308
Denbys, 31, 409
Denham, Mr. 186
Denham Park, 125
Denholm Park, 319
Denison, Mr. W. J. 31, 409
Denn, Mr. R. 406
Denne Hill, 3
Dennett, Mr. J. 33
Dennis, Mrs. 37
Dennison, Mr. 186
Denny Abbey, 250
Denton, Mr. 211, 347
Denton Court, 8
..... Hall, 195, 418
..... House, 181, 317
Deptford, account of, 1
Derby, Earl of, 30, 163, 176, 396
Derby, account of, 311, 316
Dereham, 148
..... Abbey, 259
Dering, Sir E. 7, 396
..... Mr. C. 3
..... G. 3, 6
..... T. 250
Desbrowe, Major, 158, 304
Descarth, 187
Deval, Mr. J. 159
Devaynes, Mr. W. 37
Devil's Bridge, 113, 136, 142
Devonshire, Duke of, 37, 170, 192, 202, 218, 236, 293, 315, 357, 395
Devynock, 100
Dewe, Mrs. 120, 322
Dewar, Mr. J. 227
Dewes Hall, 258
Dewhurst, Mr. W. 207
Dews, Mr. B. 144
Dicey, Mr T. 150
Dick, Sir A. 227
Dickens, Mr. C. S. 36
..... T. 133
Dickenson, Mr. E. 439
..... W. 60, 67
Dickes, Mr. W. 134, 155
Dickinson, Mr. B. 83, 359, 364
Dickson, Adm. 228
..... Mr J. 226
Diddington House, 179
Didlington Hall, 259
Digby, Earl of, 54, 160, 306, 435, 449
..... Adm. 306
..... Mr. J. 238, 319
..... W. 160, 308
Digswell, 179
Dilhorn Hall, 381
Dilkes, Mr. F. 122
Dillington House, 65, 68
Dillon, Lord, 94, 113, 121
..... Mr. L. 46
Dimsdale, Baron, 179
Dingeley, 156, 174
Dinning, Mr. J. 460
Dinthill, 130, 137
Dinton House, 53, 64
Dinwoody, 185
Disney, Rev. Dr. 265
Diss, account of, 271
Ditchingham Park, 276, 277
Ditchley House and Park, 94, 113, 121
Ditchling Hill, account of, 29
Ditton Park, 80
Dixon, Capt. 230.
..... Mr. 418
..... J. 193, 390
Dobson, Mr. 358
Doddington, Mr. S. 54
Doddington Hall, 152, 169
..... Park, 91, 167, 288, 337
Dodershall, 146
Dogmersfield Park, 39, 45, 284
Doidge, Mr. 70
Dolben, late Sir W. 318, 431
..... Mr. W. L. 156, 280
Dole Cothy, 109
Dolgelly, account of, 260
Don, Sir A. 228
Done, Mr. 162, 410
Donegall, Marquis of, 158
Donhead Hall, 54

Donington, account of, 315, 318
Donington Castle, 81
..... Park, 174, 303, 427
Donyland Park, 364
Dorchester, Earl of, 40, 47, 53, 55, 80
Dorfold Hall, 152
Dormer, Sir C. C. 426
Dorrien, Mr. T. 143
Dorset, Duke of, 457
..... Duchess of, 10, 367, 408, 449
Dortshill House, 429
Dott, Mr. Jas. 46
Dottin, Capt. 47, 298
Dove Dale, 293
Dovenby Hall, 200
Dover Castle, 412
Douglas, Marquis of, 177
..... Lord, 185, 186
..... Lady, 186
..... Sir G. 228
..... Adm. 30, 463
..... Col. 186
..... Hon. A. 186
..... Mr. 227
..... C. 185
..... G. 186, 189
Douglas Castle, 185
... Park, 186
Doughty, Mr. R. L. 263
Down Ampney House, 363
... House, 40, 119
Downe Hall, 41
Downe, Lord Visc. 218, 394
..... Viscountess, 34
..... Mr. W. 41
Downham Market, account of, 250
Downing, 134, 153
Downings, the late Sir J. 42
Downs, 63
Downside House, 287
Downton, 112
..... Castle, 138, 308, 400
..... Hall, 401
D'Oyley Park, formerly, 47, 298
D'Oyley, Rev. Mr. 388
Drake, Rev. Dr. 125
... Mr. T. D. T. 125, 438
Drakes Place, 290
Drakelow, 157, 158, 304
Draycot, 358, 363
Drayton Hall, 407
..... House, 127, 201, 309
..... Park, 286, 302, 450
Drew, Mr. F. 63
Dripsill, 290
Droitwich, account of, 329
Dropmore, 80, 83
Drum, 227
Drumbuie, 188
Drumlanrig, 187
Drummond Lodge, 187
Drummond, J. 142, 145
..... R. 39, 47, 48
Drummore, 225
Drury, Capt. 39, 461
Dryburgh, 230
Drygrainge, 228, 230
Dryslwyn Castle, 101
Duberley, Mrs. 98
Duberly, Sir J. 212
..... Mr. 115
Dubourg, Col. 46
Du Cane, late Mr. P. 266
Ducie, Lord, 105, 106, 288, 289, 329, 336, 358
Duckinfield Lodge, 371
Dudbridge, 288, 359
Duddell, Rev. Mr. 143
Duddingston, 225, 227
Dudley and Ward, Visc. 124, 334, 342
Dudley Castle, 124, 342
Dudley, late Lord, 124
Duffrin House, 89
Dufton, 106, 463
Dugdale, Mr. D. 286
..... D. S. 150
..... R. 286
..... W. 160, 449
Duckingfield, Lady, 31
Dulcis, 41
Dulverton, account of, 66
Dumaresq, Mr. W. 45, 425
Dumcrief, 185
Dumfries, Earl of, 188
Dummer House, 47, 53
Dunbar, Mr. 188
Duncan, Rev. Mr. 284
Duncombe, Mr. 295
..... C. 235, 382
Duncombe Park, 235, 382
..... Place, 159
Dundas, Lord, 184, 375, 421, 461
Dundas, Mr. 153
..... R. 189
Dunglas, 225
Dungannon, Lord Visc. 131, 351
Dunham Hall, 406
..... Park, 354, 371
Dunken Hall, 205, 436
Dunkirk House, 288, 398
Dunn, Mr. B. 233
Dunragget, 188
Dunsboro' House, 45
Dunsky, 188
Dunstable, account of, 154
Dunstan Hall, 419
Dunster Castle, 62, 378, 446
Dunston Park, 81
..... Hall, 267
Dunton Hall, 253, 429
Duntz, late Sir J. 41
Dunwich, account of, 278
Duppa, Mr. B. D. 7
Dupré, Mr. J. 110
Durance, 247
Durand, Sir T. 249
..... Mr. J. H. 366, 413
Durant, Mr. G. 123
Durell, Mr. 146
Durham, Bishop of, 94, 95, 220, 374, 437
Durrant, Lady, 263, 264
Duryard Lodge, 63
Dutton, Hon. J. 98
..... Mr. R. 262
Dutton Hall, 152
..... Lodge, 98
Duxbury Hall, 165, 174, 436
Dyer, Capt. 101
Dyke, Sir J. D. 6, 367
Dymoke, Mr. L. 393
Dynes Hall, 270, 310
Dynevor, Lord, 101, 283
Dynevor Castle, 101, 283
Dynystow Court, 99, 115
Dyott, Mr. R. 161
Dyrham, 91, 288
Dysart, Earl of, 24, 44, 152, 452
Dyson, Mr. 394, 437

E

Ealing Grove, 110
Eardley, Lord, 1

Earl, 226
.... Stoke Park, 82, 85
Earle, Mr. G. 229
.... T. H. 284
.... W. 358, 363
Earlham Hall, 258, 422
Early Court, 80
Earsham House, 276
Eartham, 297
East, Sir W. 80, 93
East Batch Court, 114
.... Bourne, account of, 17, 413
.... Cliff Lodge, 5, 411
.... Court, 28
.... Hampstead Park, 55
.... House, 234
.... Park Hall, 207, 376
Eastbury House, 40
Easterly, Mr 451
Easton, Mr. C. 265
Easton, 181, 213
..... Hall, 275
..... Lodge, 259, 349, 364
..... Mauduit, 155
..... Neston, 159, 430
East Retford, account of, 398
Eastwell Park, 7, 9, 344
Eastwick Park, 34
Eastwood, 294
Eatington, 301
Eaton Bray, 149
.... Court, 117
.... Hall, 281
Eaton, Mr. G. 164
Ebbsfleet, account of, 412
Eccles, 226
..... Hall, 257
Eccleshall Castle, 152
Eccleston, Mr. B. T. 396
..... T. 166
Eccleston Hall, 396
Eckley, Mr. E. 112, 116, 120
Edderstone Hall, 284
Edderton House, 462
Eden, Sir J. 220, 223
Eden Hall, 211
.... Farm, 13
Edgar, Mr. M. 274
Edgecote, 299
Edgell, Mrs. 294
Edgerston Hall, 230
Edmonds, Col. 76
..... Mr. E. 369
Edmonston, 227
Edmonstone, Mr. R. H. 184
Edmund's Hill, 343
Edmunds, Mr. F. 193
..... R 462
Edwards, Col. G. N. 423
..... Mr. J. 39, 71, 131, 134, 135, 153, 394, 437
..... L. 141
..... Mrs. 306
Edwinsford, 283
Effingham, Earl of, 193, 198
Egbaston Hall, 330
Egerton, Mr. 295, 298
..... J. 152
..... P. 173
..... W. 371
..... W. T. 162, 353
Eggars, Mr. H. 255
Egglestone House, 212
Egmont, Earl of, 67, 155, 196, 339
Egremont, Earl of, 20, 35
Elcho, Lord, 225
Eld, Mr. F. 317
Eldon, Lord, 50, 230
Elford, 11, 325
..... Hall, 158
Elleker, Mr. 239
Ellel Grange, 177
.... Hall, 177
Ellesmere, account of, 333
Ellick, Lord, 185
Elliock, 187
Elliots, Dr. 189
Elliot, Lord, 77, 78
.... Hon. J. 70
Elliott, Adm. 230
..... Mr. 181, 444, 464
..... F. P. 169
..... O. 56
..... Miss, 62
Ellis, Mr. 250, 464
.... G. 19, 45
Ellison, Mr. C. 233, 461
..... J. 218
..... R. 242, 243
..... Mrs. 233
Elm Park, 372
.... Wood, 179
Elmham Hall, 261
..... Park, 261
Elmhurst, Mr. W. 193
Elms, 137
Elmsall Lodge, 219
Elsing Hall, 262
Elsow Lodge, 154
Eltham Lodge, 3, 6
Elton, Mr. E. 75
.... J. 337
Elton Hall, 431, 444
Elven, Mr. P. 262, 406
Elvetham, 39
Elwes, Mr. G. 258
.... R. C. 430
Elyseg Pillar, 131, 135
Ember Court, 19, 42, 45
Emmet, Mr. G. R. 249
Emmot Hall, 319
Encombe, 50
Englefield House, 81, 424
Enham Place, 428
Ennismore, Lord, 19, 463
Entwistle, Mr. J. 206
Enville Hall, 125, 129
Erddig, 134
Erdington Hall, 171, 286, 292, 330
Eridge Park, 17, 327
Errington, Mr. H. 40
..... J. 419
Erskine, Lord, 147
Esdaile, Sir J. 258, 287
..... Mr. P. 267
Esher Place, 19, 45
Eshot Hall, 224
Eshton Hall, 199
Esk Hall, 235
Eslington, 226
Essex, Earl of, 117, 143, 145, 332, 439
Estcot, 41
Estcourt, Rev. Mr. 67, 445
..... Mr. E. 288
Etall Hall, 226
Etheriington, Mr. R. 376
Eton College, 80
Etruria, 162, 191, 358, 410
Ettrick, Mr. W. 233
Evans, Rev. Dr. 114
..... Mr. 112, 203, 294
..... C. 102, 114
..... G. 117
..... J. 116
..... W. 458
.. ... W. R. 136, 280
Evelyn, Sir F. 409
..... Sir G. A. S. 28
..... late Sir G. S. 413
..... Mr. Wm. 6
..... Miss S. 28, 463
Evesley Hall, 136, 438
Everest, Mr. 100
Everett, Mr. 142, 147
..... T. 362
Everingham Park, 236

vesham, account of, 97, 291
..... Abbey, 95
wington, 345
..... Place, 7
uston Hall, 257, 271
wart, Mr. J. M. 461
wart Hall, 226
wdness, 130, 401
wenny Abbey, 89
xeter, Marquis of, 180, 201, 318
xmouth, watering place, 52, 445
xton Park, 180, 423
ynsham Hall, 98
yre, Mr. 295
... F. 202, 293, 357
... H. 298
... J. 46, 298
... V. 275, 277
ythorp, 129, 146
yton, 126, 133
..... Mr. 133
ywood, 323
..... House, Park, and Woods, 112, 118

F

agg, Rev. Sir J. 344
air Holm, 186
. Water, 66, 446
airfax, Mr. C. G. 235
..... R. 453
airfield, 62, 163
airley Hall, 170
airy Hill, 24
alkbourn Hall, 320
alla Hall, 227
almouth, account of, 78
almouth, Lord Visc. 81
ane, Mr. F. 258, 305
... H. 219, 314
... J. 111
... M. F. 350
anes, Mr. 257
anholm, Mr. W. 238, 230
anshawe, Mr. J. 30
..... Mrs. 438
arley Hall, 381
... Hill, 284
Farmborough, 426
Farmer, Hon. Cap. 270
..... Mr S. 366
Farmington, 45, 300
Farnaby, late Sir J. 267
Farnborough Place, 38
Farncomb Hall, 95
Farnham Castle, 20, 38
..... House, 287
Farnley Hall, 195, 349
Farquahar, Mr. J. 31
Farquhar, Mr. J. 368
Farquier, Mr. W. 379
Fassett, Mr. T. 310
Farrington, Mr. R. 167
Fauconberg, late Earl, 98, 229, 235
Faulkner, Mr. 163
Faulkner, Mr. 163
..... Mrs. 408
Faquier, Mr. F. 168, 426
Faussett, Mr. H. G. 345
Fawcett Hall, 184
Fawcett, Sir W. 3, 6
..... Rev. J. 223
..... Mr. S. 41
Fawkes, Mr. 370
..... W. 195, 349, 453
Fawkner, Mr. W. 147
Fawley, 431
..... Court, 93
Fawsley Park, 159, 300
Feake, Mr. J. C. 256
Fearnley, Mr. B. 355
Featherstonhaugh, Sir H. 425
Felbrigg, 263, 365
..... Park, 403
Fell, Rev. Dr. 157
Fell Foot, 396
Fellbridge Park, 28
Fellowes, Mr. R. 267
Fellows, Mr. W. 254, 263, 377
Felton Park, 224
Fenham Hall, 230, 418
Fenton, Mr. 198, 216
..... J. 198
Fenwick, Mr. 459
..... T. 208
..... W. 419
Fermanagh, Lady, 2
Fermor, Mr. W. 340, 430
Fern Hill, 24, 55, 82
.... House, 53
Fernalee, 189
Ferney Hall, 138
Ferrers, Earl, 161, 169, 303, 316, 427
Fetcham Park, 31, 34
Fettiplace, Mr. R. 98, 299
Field, Mr. J. 126, 143, 219
Field Place, 34
Fielding, Mr. J. 173
Fifield House, 102, 338
Fillingham, Mr. 311
Finborough Hall, 272
Finch, Hon. C. 132
..... Mr. W. F. 259
..... Mrs. 294
Fineshade, 213
..... Abbey, 319
Finkley Abbey, Ruins of, 223
Finlay, Rev. Dr. 225
..... Mr. 225
Finney, Mr. 167, 464
Firle Place, 323
Fisher, Mr. 348
..... J. 446
..... T. 121, 303, 427
Fisherwick Park, 158
Fitch, Rev. Mr. 49
Fitzherbert, Sir H. 285
....., Mr. 20, 204, 463
..... B. 161
Fitzpatrick, Gen. 55
Fitzroy, Lord C. 149
Fitzroy Farm, 147
Fitzwater, 265
Fitzwilliam, Earl, 18, 155, 198, 238, 433
Fixby Hall, 198, 354
Flamborough Head, account of, 246
Flamstead House, 149
Flaxley Abbey, 114
Fleetwood, Sir T. 167
Fleming, Sir D. 200
..... Rev. Mr. 200
..... Mr. 332
..... J. 38, 296
Fletcher, Sir H. 19, 42, 211, 347, 368
..... Sir T. 317, 417, 413
..... Mr. P. L. 133, 178
..... T. 196
..... W. 444
Fleurs, 228
Flintham Hall, 311
Flixton Hall, 276
Flood, Mr. C. 41
Flower, 28, 159, 408
Flower, Mr. E. 455
..... Mrs. 9
Floyd, Gen. 10
Floyer, Mr. W. H. C. 169
Fludyer, Sir S. 318
..... Mr. G. 422
Foalix Hall, 266

Foley, Lord, 137, 385, 392
.... Hon. A. 111, 112, 338, 438
.... Hon. E. 119, 334
.... Rev. Mr 137
.... Mr. E. 386
.... J. H. 90
Foljamb, Mr. J. S. 198
Foljambe, Mr. F. F. 294, 356
Folkes, Sir M. B. 252, 402
Folkingham, account of, 315
Fonnereau, Rev. Dr. 274
Font Hill, 60, 64, 304
Foot, Mrs. 461
Foote, Mr. H. 407
Foot's Cray Place, 6, 367
Forbes, Mr. J. 142, 145
Forcett Hall, 220, 375
Ford, Sir F. 50, 414
.... Col. 163, 417
.... Mr. 358
.... J. 353, 390
Ford Abbey, 54
... Castle, 226
.... Green, 358
.... House, 204
.... Park, 344
.... Place, 268, 269
Fordell, 227
Fordham, Mr. 339
Fordyce, Sir W. 18, 42
..... Mr. J. 224
Forest Hall, 90, 350
.... House, 255, 449
Forester, Mr. G. 128
Forleigh Wallop, 47, 53
Forster, Mr. C. 131
..... C. B. 224
..... J. 373
..... Miss, 459
Forston, 306
Forsyth, Mr. 5, 411
Fort, Mr. 295
Fort, the, 99, 105
Fortescue, Earl, 61
..... Mrs. 134
Fosbrook, Mr. 427
..... L. 174
Foster, Mr. 251
Fothergill, Mr. J. 235
Foulis, Mr. J. W. 235
Foulkes, Mr. 69
Fountaine, Mr. B. 260, 404
Four Oaks Hall, 171, 286, 292, 308, 330
Fowden, Mr. J. 167, 370
Fowell, Mr. 74
Fowey, account of, 77
Fowler, Mr. 275
..... W. 41
Fowlers, 11
Fowles, Mrs. 276, 277
Fowley, Hon. A. 111
Fownes, the Rev. T. 75
Fox, the late Right Hon. C. J. 38, 43, 45
.... Dr. 461
.... Mr. E. 79
.... G. 461
.... J. L. 183, 355
.... S. 174
.... Mrs. 429
Fox Holes, 206
.. Lease, 47
Foxcroft, Mrs. 199, 375
Foxley Hall, 112
..... House, 107, 337
Foy, Mrs. 306
Frampton, Mr. J. 461
Frampton Hall, 312
France, Mr. T. 163
Franco, Mr. J. 110, 125
Frank, Mr. B. 182, 422
..... J. 226
Frankland, Sir T. 229
..... Mr. W. 32
Franklin, Mr. G. 248
Franks, 367
Franks, Mr. 150, 258
Fraser, Mr. J. 396
Frazer, Mr. 3
Frederick, Sir J. 19, 43
..... Mr. F. 100
Freefolk, 39
Freeford, 161
Freelands, 10, 368
Freeman, Mr. 117, 301, 334
..... John, 56, 120, 129, 362
..... S. 83, 93, 438
Freemantle, 38, 444
..... Park, 56
Freer, Rev. Mr. 124
Fremeaux, Mrs. 149
French Hay, 335
Frere, Mr. J. 273
Freshwater House, 25, 26
Frettenham, 264
Freyke, Mr. 66
Friarage, the, 232
Friars, the, 7, 8, 407, 412
Friends, Mr. J. 200, 248
Friston Place, 413
Frith, Mr. 170
.... S. 203
Fritton Hall, 276
Frogmore Hall, 249
Frognal, 6, 9, 367
Frome, account of, 59
Fron, 159
Fronfraith House, 113, 142
Froward, Mr. R. 65
Frozfield Hospital, 81
Froyle Place, 38
Fryston Hall, 182
Fulford, 69
Fulford, Mr. 69
Fulham Palace, 42
Fuller, Rev. Mr. 324
..... Mr. E. 275
..... J. 12, 388, 447
..... J. T. 28, 449
..... R. 409
Fulshaw Hall, 167, 464
Furness Abbey, 209, 390
Furnival, Mr. 151
Fytche, Mr. L. D. 269

G

Gaddesden Place, 145
Gage, Lord, 28, 46, 114, 323, 327
.... Sir T. 270
Gager, Mr. 296
Gainsborough, town of, 214
Gains Hall, 212
Galcot, Rev. Mr. 129
Gale, Mr. 209
.... R. M. 47
.... R. 408
Galway, Lord Visc. 182
..... Lady, 182
Galweg, Mr. S. P. 260, 261, 404
Gambier, Mr. S. 147
Gamble, Rev. Mr. 270
Gardner, Capt. 265
Gardiner, Sir J. W. 205
..... late Sir J. W. 8, 362, 414, 426
..... Mr. S. 462
Garendon Park, 174
Garforth, Mr. J. B. 199, 219
..... P. 206
Garland, Mr. L. P. 374
Gaskes, Lord, 447

Garner, Mr. 462
Garney, Mr. C. 276, 277
Garnier, Mr. G. 133, 296, 362
Garnons, 120
Garnston Hall, 116
Garrett, Mr. W. 22
Garrick, Mrs. 42, 368
Garston, 408
..... Hall, 27
Garswood Hall, 165, 396,
Garth, Mr. C. 56
..... J. 372
Gascoigne, Sir T. 182, 355
Gaskell, Mr. 207
..... B. 193
..... D. 193
Gasken, Mr. W. 255
Gatcomb Park, 105
Gate Hall, 211
... House, 324
Gatehouse, Mr. T. 443
Gateshead Park, 233
Gatton Park, 30, 408, 458
Gaudy Hall, 276
Gaussen, Mr. S. R. 178
Gautby, 393
Gawler, Mr. J. 56, 57, 59, 362
Gawthorp Hall, 206, 436
Gayhurst, 149
Geary, Sir W. 327
Gedge, Mr. R. H. 148
Geldestone Hall, 276, 284
Gell, Adm. 100
... Mr. P. 285, 381
Genat, Mr. G. 272
George, Mr. R. 412
Germany, a cottage, 99
Gerrard, Sir R. 396
..... Sir W. 165, 182
..... Dowager Lady, 165, 396
Gibbard, Mr. J. 196
Gibbon, Mr. W. 281
Gibbons, Sir W. 37, 80
Gibbs, Mr. 143
... Mrs. 273
Gibson, Mr. 187, 209
..... C. 177, 207
..... Mrs. 204
Gidea Hall, 265
Giddis, 99
Giffard, Mr. 14
Gilbert, Mr. 39, 462
..... T. 170, 381
Gilby, Rev. Mr. 383
... Mr. W. 344
Gildart, Mr. R. 171
Gilead House, 163
Giles, Mr. D. 248
Gilling Castle, 235
Gillingham Hall, 276
Gilmerton, 189, 227
Gilmour, Sir A. 227
..... Mr. L. 189
Gilpin, Mr. R. 149
Gilthwaite Hall, 198
Gipping Hall, 272
Gipps, late Mr. 3
..... Mrs. 3
Girardot, Mr. J. 203, 204
..... J. C. 458
Girdler, Mr. S. 80
Girdlestone, Mr. Z. 403
Gisborne, Dr. 356
.. .. Rev. T. 292
..... Mr. J. 204
Gisburn Park, 205
Gladswood, 228, 230
Glanbran, 401
Glangwnna, 136
Glanton Pyke, 226
Glanville, Mr. F. 77
Glashnoch Ruins, 188
Glastonbury, Lord, 86
Gledhow, 193
Gledstone, 205
Glegg, Mr. J. 417
..... Lt. Col. 166
Glen, 188
Glenbervie, Lord, 43, 368
Glendon Hall, 155, 196
Glenham Hall, 275
Glensteuart, 186
Glentworth, 239, 398
Gloucester, Duke of, 38, 39, 48, 80, 82
Gloucester Lodge, 51
Gloucester, account of, 289
Glover, Mr.
Glympton Park, 94, 113, 121
Glyn Castle, 320
Glyndowry Park, 131
Glynn, Lady, 153
Gnoll Castle, 89, 320
Godbold, Mr. N. 19
Goddard, Dr. R. 108, 363
..... Mr. A. 108, 361
Godeby, 317
Godfrey, Mr. M. 255
..... W. 146
Godington, 345
Godmanchester, account of, 248
Godolphin, Mr. W. 57
Godolphin, 190
..... Park, 71
Godschall, the Rev. Mr. 409
Godwick Hall, 405
Gogmagog Hills, 257, 259, 310, 350
Golborn Hall, 163
Golden Grove, 101, 283
Golding, Mr. E. 55
..... G. 275
Golightly, Mr. W. 44
Goldsmid, late Mr. A. 31, 368
Goltho Hall, 243
Gooch, Sir T. 275
..... Mr. 19
..... T. S. 390
Goodacre, Mr. J. 150
Goodamore, 72
Goodchild, Mr. J. 233
Goodere, Mr. J. 191
Gooding, Mr. R. 54
Goodrich, Mr. B. 364
Goodricke, late Sir H. 182
Goodwick Hall, 261
Goodwood, 21, 22, 297, 425
Goodyere, late Sir J. D. 332
Goose, Mr. J. 30
Gopsall Hall, 157
Gordon, Rev. Sir A. 268, 321
..... Sir W. J. 244
..... Mr. 187
..... J. 337
..... R. 44
..... R. H. 10
..... The. 261
..... Mrs. 239
Gordon Bank, 226
Gore, Rev. Mr. 45, 463
Gore House, 2
Gorehambury, 149
Gorelands, 125
Goring, Mr. C. 32, 33, 382
..... C. F. 32
Goring Castle, 297
Gorphwysfa, 132, 153
Gorrelstone, Mr 365
Gosfield Hall, 270, 271
Gosforth Hall, 224
Gossington Hall, 106, 329
Gossip, Mr. W. 453, 456
Gostling, Mr. G. 37, 389
Gott, Sir H. T 125
Gower, Mr. W. L. 408
Grafton, Duke of, 159, 257, 271, 404

Grafton, Mr. J. M. 265
Grafton Hall, 127, 329
Graham, Sir B. 183
..... Sir J. 185, 188
..... Mr. 185, 186
..... J. 178
..... W. 185
..... Mrs. 3
Graham Hall, 185
Grainger, Mr. T. 30, 387, 463
Grange, the, 6, 50, 63, 193, 198, 222, 232, 233, 306
..... House, 116
..... Park, 48
Grant, Baron, 227
..... Sir Alex. 39
..... Lady of Gen. 38
..... Mr. 256
..... H. 45
..... J. 125
..... W. 296
Grantham, Lord, 183, 194, 222, 232
Grantham, account of, 181
Grantley, Lord, 382
Granville, Rev. Mr. 381
Graves, Lord, 77
..... Adm. R. 63
..... Capt. 69
Gray, the Rev. Dr. 233
.... Mr. E. 142
.. .. J. 196
Graystock Park and Castle, 211, 391
Grayston Hall, 444
Greame, Mr. J. 237
Great Abbey, the, 125
.... Bart, 462
.... Bedwin, borough of, 85
.... Canford House, 39, 49, 50, 435
.... Gains, 267
.... Grimsby, account of, 242
.... Heydon, 250
.... Manley, 373
.... Tew Park, 94, 121, 299, 360, 426
.... Ness, 407
.... Olanteigh, 344
Greathead, 185
Greathead, Mr. B. 144, 301, 449
Greave, Mr. 460
Greaves, Mr. 193
Greaves, E. 312, 354
Gredington, 416
Green, Sir W. 146
..... Rev. Mr. 377
..... Mr. 332
..... E. 24
..... R. 355
Greenby, Mr. W. 112, 323
Greenecroft, 420
Greene, Mr. H. 190
..... T. A. 145
..... Mrs. 262
Greenhaugh, Mr. J. 177
Greenhaugh Castle, 177
Greenhill, Dr. 340
Greenhill Grove, 148
Greenlaw, 187
Greenly, Mr. W. 323
Greenly Lough, 418
Greenstead Hall, 256, 258, 350
Greenway, 75
Greenwell, Mr. J. 372
Greenwell Hall, 372
Greenwich, account of, 4
..... Park, 4
Greenwood, Mr. T. 270, 287
Gregg, Mr. J. 363
Gregory, Mr. G. D. 181
Gregson, Mr. 224
Grenville, Lord, 76, 80, 83, 146
..... Hon. T. 125
Gresford Lodge, 281, 351
Gresley, Sir — 157, 158, 304
..... Rev. Mr. 158
Gressen Hall, 261, 406
Gretford, 318
Greville, Mr. W. F. 444
Grewel Hill, 45
Grey, Lord, 292
.... Mr. B. 168, 191, 381
.... de Ruthyn, Lord, 155
Grey's Court, 94
Grice, Mr. L. 407
Grierson, Sir R. 186
Griffiths, Rev. Mr. J. 384
..... Mr. 132
Grigby, Mr. J. 343
Grimea Hill, 208
Grimsthorpe Castle, 238, 312
Grimstone, Lord, 149, 409
..... Mr. H. 240
..... T. 240
Grimstone House, 228
Grindley, Mr. S. 139, 154
Gripson, 369
Grose, Sir N. 24, 28
Grosvenor, Earl, 80, 138, 153, 281
..... Mr. T. D. 435, 461
Grote, Mr. G. 368
..... J. 93
Grotto, the, 462
Grove, Mr. S. 255
..... T. 53
..... Mrs. 60, 65
Grove, the, 6, 31, 338
..... Hall, 118, 182
..... Hill, 13
..... House, 23, 37
..... Hill House, 4
..... Park, 143, 145, 439
..... Place, 444
Grovesend, 329
Grubb, Mr. E. 19, 45
Gubbins, 178
Guildford, Earl of, 3, 126, 143, 299, 426
Guilsborough, 150
Guinock, 188
Guise, Sir J. 99, 101, 114, 121
Gaiting Park, 96, 97, 101
Guitton, Mr. 362
Gunby Hall, 244, 393
Gundry, Mr. 40
Ganning, Sir R. 149
Gunstone, Sir T. 61, 86
Gunthorpe Hall, 262, 403
Gunthwaite Hall, 370, 440
Gunton Hall, 263, 264, 275
Gurdon, Rev. Mr. 365
Gurney, Mr. 258
Guy, Mr. 67
Guy's Cliff House, 301, 449
Gwernalt Lodge, 120, 281
Gwernhiyled, 172
Gwrych, 134, 153
Gwydir, Lord, 13, 132, 367
Gwydir Castle, 132
Gwyn, Mr. 282
..... S. 401
Gwynn, Mr. 54
..... J. F. 446
..... M. T. H. 279
..... T. H. 100
Gwynne, Gen. 248, 260, 464
Gwynnett, Miss, 89

H

Hackett, Mr. A. 160, 450
Hackfall, 194, 349
Hackness, 240
Hackster's End, 143
Hackton Hill, 267
Hackwood Park, 39, 53, 285, 425
Hadden, Col. 154
Haddington, Earl of, 225
Haddo, Mr. 185
Haddon Hall, 202
Hadleigh Hall, 269
Hadspen House, 305
Haffenden, Mr. J. 345
Haggerstone, Sir C. 224
Hagley, 151, 161
..... Park, 125, 199
Hague Hall, 198
Haig, Capt. J. 230
Haigh Hall, 165
Haine, 70
Haining, 189
Haldon Hill, 73
..... House, 72, 73
Hale, Gen. 451
... Mr. 72
Hale House, 49
Hales, Sir E. 3, 4, 345
..... Sir P. 62
Hales Hall, 170, 381
... Owen, 124
... Place, 3, 4
Haleswell Park, 67
Halifax, late Earl of, 11
Halifax, account of, 198
Haling Grove, 27
Halkin Hall, 153
Hall, Sir J. 225
... Gen. 257, 310
... Mr. 164, 316
... J. 224
... T. 438
... Mrs. 464
Hall, the, 379, 459
... Barn, 110
... Grove, 38
... House, 11, 325, 382
... Place, 3, 15, 39, 46, 93
... Tree, 189
... Wood, 352
Hall Land Park, 33
Hallam, Mr. W. 197
Halland Park, 324
Hallet, Rev. Mr. 41, 52
..... Mr. J. 3
..... W. 103
Hallews, Mr. B. 192
Hallingbury Place, 364
Hallington Hall, 231, 391
Hallwood, 158, 352
Halnaby Hall, 222
Halnecker Park, 22
Halsey, Mr. 145
Halstead, 10, 199, 375
Halsted, Adm. 425
Halton, Mr. 204
..... W. 380
Halton Castle, 352
..... Hall, 177
..... House, 126
..... Place, 199
Haltrone, 462
Haly Bury, 248, 249
Ham Court, 114
.... House, 44
Hamblethorpe Hall and Park, 199, 219
Hamels, 248, 250
Hamer, Mr. J. 393
Hamerton Hall, 72
Hamilton, Duke of, 186
..... Lord A. 278
..... Gen. J. 186
..... Capt. 24, 46, 401
..... Mr. 125, 185, 186, 188, 227, 342
..... Jas. 186, 225
..... John, 186
Hamilton Palace, 186
Hamlyn, Sir J. 61
Hammerton, Mr. J. 199
Hammerwood Lodge, 28
Hammet, Sir B. 6, 463
Hammond, late Col. 47, 414
..... Mr. 251
..... A. 222, 260, 405
..... W. 6
Hamond, Mr. W. P. 310
Hampden, Visc. 126
Hampden House, 126
Hampton Court, 42, 117, 332
Hams Hall, 160, 429, 449, 464
Hamsel House, 91, 288
Hanbury, Rev. Mr. 190
..... Mr. J. 283, 384
..... O. 364
..... W. 116, 118, 173, 322
Hanbury Hall, 114
Hanch Hall, 169
Hand, Mr. G. 151
Handford Hall, 264
Hanford, 40
Hanger Hill, 110
Hanham, Rev. Sir J. 308
Hanham Hall, 87
Hankelow Hall, 417
Hankey, Mrs. 31, 34
Hanmer Hall, 172, 416
Hanmer, Sir T. 172, 416
..... Mr. J. 272
..... W. H. 159
Hannam, Mr. G. 5
Hanning, Mr. J. 65, 68
..... W. 65, 68
Hanover Hall, 327
Hanworth House, 37
..... Park, 44, 263
Happisburgh Hall, 403, 406
Harbord, Hon. W. A. 263, 264, 406
Harborough, Earl of, 197
Harcourt, Earl, 94, 102, 196, 424
..... Gen. 80, 82
Hardcastle, Mr. 444
Harden Hewish, 91, 358, 363
Hardens, 230
Harding, Mr. R. 64
Hardwick, Mr. J. 99
Hardwick, 133, 192, 315, 416
..... House, 271, 437
..... Hall, 373
Hardwicke, Earl of, 248
Hardy, Mr. J. 253
Hare, Mr. T. 251
.... Mrs. 257
Hare Gate, 358
.... Hall, 265
.... Lodge, 265
Harence, Mr. B. 6, 387
Haresfoot, 143, 464
Harewood, account of, 193, 453
..... House, 453, 461
Harewood, Lord, 193, 453
Harford, Sir C. 174
..... Mr. E. 335
Hargham Hall, 257
Hargrave, Mr. 459
..... W. 226
Hargreaves, Mr. A. 206
Harleyford, 83, 93, 438

Harland, Mr. C. H. 235
Harley, Mrs. 118
Harman, Mr. 2, 255
Harmestone, 90
Harpenden Lodge, 154
Harper, Sir H. 5
..... Mr. J. 196
Harperley Hall, 221, 231, 372
Harpers, 207
Harpsden Court, 438
Harpton Court, 112
Harpur, Sir H. 303, 411, 427
Harraton Hall, 223
Harrington, Earl of, 174, 175, 427
..... Sir J. 284
Harsingworth Park, 212, 319, 424
Harris, Mr. 70, 71
..... C. 70
..... T. 110, 130
Harrison, Mr. 453
..... C. 271, 413, 444
..... Jno. 3, 8, 239, 370, 398
..... J. H. 266
..... T. 159
Harrow Cottage, 39
Harrowby, Lord, 161
Harrowgate, bathing place, 194
Hartford Hall, 375, 421
Hartingford Bury, 249
Hartlebury Park, 290, 385, 392
Hartley, Mr. 220, 375
..... H. 337
Hartley Castle, 208, 374
..... Court, 284
Hartopp, Sir E. C 156, 171, 286, 292, 303, 330
Hartrow House, 67
Hartsborne Manor Place, 142, 145
Hartwell, 126
..... House, 129
Harvey, Sir R. B. 80, 110, 125
..... Rev. Mr. 15
..... Adm. 412
..... Mr. E. 258
..... J. 182, 263, 344
..... T. 221
Harwich, account of, 274
Haywood, Mr. Jno. 39
..... W. F. 261
Hase, Mr. E. 262
Hasels, 179
Hasker, Mr. T. 285
Haslar Royal Hospital, 47
Haslewood Hall, 182, 228, 355
Hasley Court, 438
Hassop, 202
Hastings, Maj. Gen. Sir C. 302
..... Mr. W. 96, 104
Hastings, account of, 15
Hatch, Mr. Jas. 255
..... Mrs. 258
Hatch Court, 68
Hatchford, 19, 45
Hatchland, 34
Hatchwoods, 45
Hatfield, Mr. J. 216
Hatfield Chace, 369
..... Hall, 193
..... House, 178, 365
..... Priory, 266
Hathedly, Mr. W. H. 61
Hatley House, 367
Hatrill, Mr. H. 358
Hatsell, Mr. J. 28, 408
Hatt, 434
Hatton, 123
Hatton, Mr. F. 7, 9, 344
..... T. 310
Hatton Hall, 38
Havard, Mr. A. 146, 439
Havelock, Mr. W. 2
Haverfield, Mr. T. 361
Haverholm Priory, 244
Havering Bower, 265
Havers, Mr. T. 267
Haughleigh Park, 343, 404
..... Place, 343, 404
Haughton Hall, 123
Havod, 112, 142
Hawarden, late Lord, 82, 305
Hawarden Castle, 153
..... Ease, 153
Hawes, Mr. R. 448
Hawke, Lord, 228
..... Mr. M. B. 228
Hawker, Mr. J. 288, 359
..... Miss, 428
Hawkesbury, Lord, 19, 31, 368, 412
Hawkins, Sir C. 76
..... Lady, 87
..... Rev. Mr. 154
..... late Mr. 326
..... Mrs. 3
Hawkley, 165, 396
Hawkstone, 172, 450
Hawley, Sir H. 6, 407
..... Major, 39
Hawley Hall, 219, 355
..... House, 39
Hawne Place, 154
Haworth, 196
Hawthorn Hall, 167, 464
Hay, Mr. 228, 230
.... J. 188, 225, 226, 401
.... W. R. 371
Hay Castle, 322
.... Hill, 102
Haydock Hall, 165
Hayes, 10
Hayle Copper House, 71
Hayley, the late Mr. W. 36
Hayman, Mr. 7
Haynes, Mr. 31, 409
..... J. 285
Hayton Castle, 347
Hayward, Mr. C. 289
..... Mrs. 291
Hazel Grove, 287
Head, Sir James, 2
.... Miss, 273
Headford, Marq. of, 462
Headington House, 111, 338
Headley Hill, 31
Headley, late Lord, 183
Healaugh Manor, 228
Healy Hall, 207
Heanton, 69, 434
..... Court, 64
Heath, Mr. P. 422
..... W. 256
Heathcote, Sir G. 423, 437
..... Sir J. E. 82, 191
..... Sir W. 46
..... Mr. B. 304
..... C. 138
..... J. 310
..... J. E. 56, 82, 339
..... M. 179, 249
..... S. 82, 360
Heatherston Park, 61
Heathfield, Lord, 54, 73, 75, 378
..... Mr. T. 378
Heathfield Lodge, 89
..... Park, 17, 325, 388
Heatley, Mr. 177
..... R. 265
Heaton Hall, 162, 167, 205, 206, 234

Heaton, Mr. J. 265, 319
Heauthwaite Hall, 347
Heber, Mr. B. 450
..... R. 205
Hebburn House, 233
Heckfield Place, 284
Hedenham Park, 276, 277
Hedingham Castle, 272
Hedley, Mr. M. 231
Hedsor Lodge, 80
Heirs House, 206
Hellesden New Hall, 407
Hellifield Peel, 199
Hellyar, Mr. W. 304
Helstone, account of, 71
Hembury Fort House, 63
Hemming, Mr. S. 101, 108
Hempstead House, 289
Henbury, 87
..... Hall, 357
Hendon Place, 147
Heneage, Mr. G. 243
..... J. W. 87, 108, 363
Hengrave, 271
Hengwrt Hall, 139
Henham Park, 275, 277
Henley Hall, 401
Henley, Mr. 54
..... H. H. 251
Henlys, 109
Henner House, 117
Henniker, Lord, 255, 259, 265, 349, 364
Henshaw, Mrs. 158, 304
Hensol, 281
Henwick House, 155
Henwood, 322
Hepburn, Mr. G. B. 225
..... R. 189
Heppington, 345
Herbert, Mr. 209
..... Mrs. 129
Hereford, Lord Visc. 120, 139, 282, 351, 462, 464
..... Mr. J. 119
Hereford, account of, 119, 384
Hermitage, the, 2, 164
Hermit's Hole, account of, 26
Herne, Sir W. 80
Heron, Sir T. 373
..... Mr. 188
..... G. 352
..... P. 188
Herrick, Mr. W. 174
Herringfleet Hall, 276
Herringsotne, 51
Herrington, Mr. J. 231
Herstmonceux Park, 324, 447, 448
Hertford, Marquis of, 127, 278, 291, 385
Hesketh, Sir T. 166
..... Mr. B.F. 165,166
..... R. 134, 153, 208, 376
Hessle Wood, 395, 454
Hestleton Lodge, 461
Hethel, 258
Hetherstone Park, 86
Hetton Hall, 233
Heveningham Hall, 275
Heveringland Hall, 263
Hewel Grange, 127
Hewgil, Gen. 222
Hewit, Mr. J. 215
..... W. 369
Hewletts, 98, 113
Hexham Abbey, 419, 420
Heydon Hall, 262, 264
Heyman, Mr. H. 44
Heytesbury, borough of, 59
Heythorpe, 94, 121, 299, 360
Heywood, Mr. B. 355
Heywood Hall, 397
..... House, 305
Hibbert, Mr. R. 357
..... T. 125
Hick, Mr. E. 414
Hicks, 80
Hicks, Sir W. 103, 289
..... Capt. 129
..... Mr. 25, 26, 70
..... F. 232, 236
Hidefield, 116
Higgins, Rev. Mr. S. 317
..... Mr. G. 182
..... R. 290, 386
High Barns, 233
.... Cliff, 50, 414
.... Cocken, 233
.... Down, 195
.... Down House, 339
.... Elms, 461
.... Field, 175
.... Grove, 102, 114
.... House, 125, 275, 438
.... Lowlin, 224
Higham, 3
..... Hill, 255
Highclere House, 428
Highden, 32
Higher Efford, 72
..... Enbury, 305
..... Nutwell, 378
Highfield, 91
Highlands, 265
Highnam Park, 99, 101, 114, 121
High Tor Rocks, 73
Hilderston Hall, 316
Hildyard, Sir R. D'Arcy, 184, 245, 375, 421
Hilcot Hall, 317
Hill, late Sir R. 160, 174, 450
.... late Serj. 155
.... Mr. 187, 462
.... J. 261, 406
.... R. 144
.... W. 157, 166
Hill, the, 192, 330
.... Hall, 256, 258
.... House, 100, 105, 106, 117, 288, 359, 384
.... Park, 10, 14, 408
.... Place, 34
Hillier, Mr. F. 19, 34
Hillington, 252
..... Park, 402
Hillman, Mr. H. 91
Hills, Mr. P. 310
Hills Place, 32
Hilton, 402
Hilton, Mr. J. 205, 436
Himley Hall, 334
Hinchinbrook, 179, 248, 309
Hinchcliffe, Rev. E. 415
Hinckley, account of, 156
Hinde, Mr. L. 349
Hintlesham Hall, 266
Hinton House, 50, 414
..... St. George, 54, 68, 287, 328
Hints, 160
Hippesley, Sir J. C. 55, 287, 328
Hipping Hall, 199
Hirdefraig, 132, 154
Hirsel, 226
Hirst, 215
Hirst, Mr. J. 265
Hitchin Priory, 195
Hoare, Sir H. C. 58
..... Sir R. 60, 65, 66
..... Mr. H. 30
..... R. C. 305
Hobart, Hon. H. 258
Hobhouse, Mr. 65

Hobhouse, B. 57, 306
Hoblan Hall, 275
Hob's Hole, 145
Hobson, Mr. D. 50
Hoddam Castle, 185
Hoddington, 45
Hodges, Mr. 337
..... T. 107
Hodgson, Gen. 82
..... Rev. H. 460
..... Rev. S. 155
..... Mr. 424, 437
..... B. 175
..... E. L. 182
..... T. 235
..... W. 222, 231
Hodnet Hall, 450
Hogg, Mr. G. 251, 366
Hoghton, Sir H. P. 165, 166, 176, 436
..... Lady, 176, 436
..... Mr. 165
Holbeach, account of, 241
Holbech, Mr. W. 426
Holbrook, 343
..... Hall, 272, 458
Holby Hill, 2
Holden, Mr. R. 203, 204, 436, 458
..... Mrs. 265
Holdenby House, 149
Holder, Mr. J. 39
Holdsworth, Mr. A. 369
Holker Hall, 209
Holkam House and Park, 252, 261
Holland, Lord, 37, 107, 110, 337
..... late Lord, 5, 411
..... Sir Nat. 38, 95
..... Mr. J. 204
Holland House, 37, 110
Holley, Mr. G. H. 406
Holliday, Mr. J. 66, 446
..... Mrs. 381
Hollingbourne Hill, 7
Hollingclose Hall, 194, 349
Hollingsworth, Mr. J. 248
Hollist, Mr. 15
Holloway, 439
..... House, 146, 149, 365
Hollowell, 150
Hollydale House, 10, 367
Holly Hill, 28
Holm, 119, 187
..... Hill, 211, 347
Holmbush, 30
Holm Pierrepont, 192
Holmby House, 156
Holme, 461
Holmes, Lord, 25
..... Rev. Mr. 276
..... Mr. T. 127, 211, 291
Holne Park, 72
Holt, Mr. 396
..... Mrs. 310, 350
Holt, 362
..... Castle, 137
..... Forest, 38
..... Hall, 262, 403
Holton Lodge, 243
..... House and Park, 111, 113, 338
Holwood, 14, 367
..... Hill, 10
Holyoke, Mr. F. 123
Holyrood House, 225
Home, Earl of, 226
..... Sir —, 224
..... Col. 25
..... Dr. Jas. 228, 230
..... Mr. Jas. 228, 230
Honeybone, Mr. R. 174
Honey End, 424
Honeywood, the late Sir J. 7, 345
Honingham Hall, 406
Hoo, the, 195
Hook Place, 387
Hookbreed Grove, 31
Hookwood Place, 408
Hooper, Mr. 115
..... E. 46, 49
..... T. 282, 384
Hope, 353
Hope, Sir A. 225
Hope End, 119
Hopekirk, Mr. 186
Hopetoun, Earl of, 185, 227
Hopkins, Mr. B. 84
..... R. 126, 143
Hopper, Mr. N. 231
..... T. H. 221
..... W. C. 233
Hopton, Mr. R. C. 385
Hopton Hall, 285, 381
Hopwell Hall, 304
Hopwood, Mr. E. G. 206
Hopwood Hall, 206
Horkesley Park, 273
Horlock, Mr. J. W. 91
Hornby, Rev. Mr. G. 165
Hornby Castle, 183, 208, 222, 376
..... Grange, 222
Horne, Mr. E. 38
Horner, Mr. T. 58
Hornsea, account of, 245
Horrocks, Mr. 166, 176
Horse Heath, 256
Horsfall, Mr. C. 167, 464
..... Mrs. 440
Horsham, account of, 387
Horsley House, 307
Horstead Hall, 263, 264
..... Place, 28, 327
Horton, Mr. E. 158, 303, 417
Horton House, 149
..... Park, 31
Hosforth Hall, 195
Hoskins, Sir H. 112
..... Mr. E. 336
..... T. 282
Hoste, Mr. W. 252
Hotham, 236
..... Park, 87
Hotham, late Sir C. 237, 240
..... late Sir B. 36
Hothfield Place, 7, 345
Houblon, Mr. J. 364
Houghton, Miss, 371
Houghton, 218, 236
..... Hall, 233, 258, 402
..... Hill, account of, 20
..... Lodge, 53
..... Park, 154
Hounds Hill, 127
Hounslow, account of, 86
Houston, Mr. 225
Howard, Lady, 80
..... Mr. B. 271
..... C. 251, 402
..... H. 105, 229, 398
..... R. 31
..... Mrs. 149
Howe, Lord Visc. 57, 59
Howell, Mr. 288, 352
..... J. 149
Howlet, Mr. And. 462
Howlets, 3, 6
Howlish Hall, 220
Howman, Rev. Mr. H. 406
Hoxne Hall, 267, 272
Hubbard, Rev. Mr. 125
Hubbart, Miss, 81

Huddlesfield, account of, 348
Huddleston, Mr. 391
..... J. 211, 259
Huddlestone Hall, 182
Hudscot, 67
Hudson, Sir C. 174, 317
..... Mr. 30, 390
..... H. 237
..... R. 95
..... T. 95
..... Mrs 31
Huggenton, Mr. T. 231
Hughes, Lady, 255
..... Rev. E. 133, 134, 153
..... Mr. 90
..... J. 258
..... R. 134, 153
..... W. 101, 108
..... Mrs. 120
Hulbert, Mr. R. 83
Hull, account of, 239
Hull, Mr J. W. 269
Hull Bank, 237, 239
Hulse, Sir E. 49
Hulton, Mr. W. 176, 396
Hulton Hall, 176, 396
Humble, Mr. 464
Hume, Sir A. 248
Humffreys, Mr. J. 137
Humphrey, Mr. 13
Humphreys, Mr. M. 87
..... S. 280
Humphries, Mr. 131
Hungerford, late Mr. J. P. 156, 174
Hungerford, account of, 84
..... Park, 81
Hungerton Lodge, 181
Hunlocke, Sir W. 192, 285
Hunloke, Sir H. 205, 464
Hunstanton Hall, 251, 366
Hunt, Mr. 414
... C. H. 127
... G. 434
... J. 306
... S. O. 127
Hunter, Rev. Mr. 173
..... Mr. 178, 187
..... T. O. 238, 254, 431, 433
..... W. H. 458
Huntercombe, 80
Huntingdon, Earl of, 393
Huntingdon, account of, 254, 309
Huntingfield, Lord, 275
Huntley, Rev. R. 288
Huntley Hall, 170
Huntroyd Hall, 436
Hurcot House, 307
Hurley Place, 83, 93
Hursley Lodge, 48
Hurst, Mr. R. 32
Hurst Park, 56
Hurstborn Park, 39, 428
Hurt, Mr. F. 203, 381
Huskisson, Mr. W. 30, 297
Hussey, Mr. E. 10
..... P. 171, 410
Hutchinson, Mr. W. 212
Hutton, Rev. J. 233
..... Mr. R. 222
..... W. 214
Hutton Hall, 178, 211
..... Lodge, 234
..... Park, 211
..... St. John, 391
Hyde, 265
.... Mr. 216
.... J. 261
Hyde Hall, 256
.... Lodge, 125
Hyett, Mr. B. 104, 288, 359
Hylands, 265
Hylton Castle, 233
Hyndford, Countess of, 225

I, J.

Jackson, Mr. 63, 69, 114
..... H. 13
..... J. 38, 438
Jacob, Mr. J. 108
James, Col. W. 407
..... Mr. 38, 87
..... C. 87
..... late Lady, 3
Jardine, Sir W. 185
..... Mr. A. 230
Jardine Hall, 185
Jarret, Mr. 38, 444
Ibbetson, Sir H C. 195
..... Mr. 247
..... C. 223, 233
..... S. 265
Ickworth Lodge, 257, 271, 342, 376
Ickleford House, 195, 339
Idlicot, 121
Jeanfield, 227
Jebb, Mr. 355
Jedburgh, account of, 230
Jefferies, Mr. J 415, 464
Jeffrys, Mr. T. 287, 288
Jekyll, Mr. J. 305
Jenkinson, Hon. C. 28, 327, 388, 463
Jenneus, late Mr. W. 270, 272
Jenney, Mr. E. 452
Jennings, Mr. C. 48
..... D. 11
..... E 118
..... W. 178
..... Mrs. 385
Jennings Bury, 248
Jenny, Mr. 275
Jerningham, Sir W. 123, 407
Jersey, Earl of, 37, 340, 430
Jervis, Mr. J. 158, 161, 335
..... W. 161, 335
Jervoise, Sir J. C. 122, 255
..... Mr. G H. P. 143
..... G. P. 285, 425
..... I. C. 255, 330
Ilchester, Earl of, 40, 55, 58, 60, 66, 360, 372
Ilchester, town of, 65
Ilderton, Mr. S. 226
Ilderton, 226
Ileden, 3
Ilfracomb, account of, 68
Ilminster, town of, 65
Impey, Sir E. 29, 387
Ince, Mr. T. 152, 173
Ince Hall, 166, 396
Inch, 189, 227
Inchiquin, Earl of, 80
Ingestry Hall, 161
Ingleby, Sir J. 194, 349, 454
..... Mr. C. 199
..... J. 199
..... T. 199
Inglis, Sir H. 149, 159
Ingmire Hall, 208, 217
Ingress, 2
Intwood Hall, 258
Jodrell, Mr. F. 357
..... H. 403
..... R. P. 111, 203, 406
..... Mrs. 262
Johnes, Col. 112, 142
..... Mr. J. 109
Johnson, Mr. 1, 3, 186

Johnson, C. 89
..... F. 223
..... G. 42
..... T. 57
..... W. 214, 215, 249
Johnson Hall, 317
Johnston, Sir W. 80
..... Mr. 185, 186
Johnstonburn, 227
Johnstone, Sir R. N. B. 240
Jolliffe, Mr. H. 347, 457
..... T. 65, 287
Jones, Lady, 10, 287, 328
.... Capt. 89
.... Mr. 71, 89, 115, 280, 281
.... A 82
.... H. 329
.... J. 100
.... R. 102, 132
.... T. 131
.... T. P. 132, 153
.... W. 99, 101, 282
.... Mrs. 111, 338
Jourdans House, 68
Joyce, Mr. C. 196
Ireland, Mr. 87
Iremonger, Mr. Jos. 40, 53, 362
Irkleton, 189
Irnham Park, 312
Irone, Lady, 193
..... Mr. 185, 186, 187
..... A. 185
Irwin, Visc. 355, 380, 392
.... Lady, 32, 34
.... Mr. 38, 249
.... A. 249
Iscoed, 172
Isham, Sir J. 173
Isted, Mr. S. 430
Itton Court, 331
Judd's Folly, 3
Ives, Mr. C. 159, 263
.... J. 263
Ivington Park, 118
Juniper Hill, 31
..... House, 414
Ivy House, 87
Izworth Priory, 404

K.

Kaimes, 226
Kaimes, Lord, 226
Kaye, Mr. J. L. 198, 380
.... J. 205
Kayes, the Mrs. 193
Keane, Mr. H. P. 46
Keddleston Park, 175
..... Hall, 202
Kedington, Rev. Mr. 343
Keele Hall, 441
Keith, Lord, 411, 463
Kekewich, Mr. S. 72, 73
Kelham Hall, 181, 215, 314
Kellet, Col. 315
Kelleton House, 86
Kelling Hall, 365
Kelston House, 87
Kelvedon Hall, 258
Kemmany Hall, 186
Kemnel Farm, 9
Kemp, Mr. N. 30, 414
..... T. 29
..... T. R. 324, 447, 448
Kempenfelt, Mr. G. A. 83, 93
Kempshot Park, 47, 53
Kemys, Mr. G. 384
Kenbury, 73
Kendal, account of, 177
Kendall, Mr. E. 100
Kendall Castle, ruins of, 200
Kendall's Hall, 146
Kendrick, Rev. Mr. 408
Kenilworth Castle, 144, 449
Kenmuir, 186
Kennaway, Sir J. 41
Kennedy, Mr. 185
Kennet Hall, 82
Kenryck, Mr. 131
Kensington, Lord, 90, 102
Kensington Gardens, 110
..... Palace, 37
Kent, Sir C. 343
Kentchurch Park, 383
Kenton Park, 42, 368
Kentwell Hall, 270
Kenyon, Lord, 416
..... Mr. G. 134
Ker, Col 224
Kerminchan Hall, 417
Kerr, Mr. W. H. 226
Kerrick, Mr. T. 276, 284
Kerries, 71
Kerrison, Mr. R. 277, 403, 406
Keurochtree, 188
Keswick, account of, 347
Keswick Hall, 258
Kett, Mr. T. 259, 277
Kettering, account of, 309
Ketteringham Hall, 258
Kettlethorpe, 193, 243
Keveton Park, 215
Kew Bridge, 37
.... Gardens, 44
.... Palace, 37, 44
Key, Mr. J. 456
Keysall, Mr. J. 332
Kidbrook, 28, 449
Kidderminster, account of, 125, 127, 334
Kilgreen, 80
Kilhead, 186
Killingbeck Hall, 355
Kilmory, Lord Visc. 417
Kilpatrick, Mr. 187
Kilverstone Hall, 257, 404
Kimberley Hall, 258, 423
Kimbolton Castle, 309
Kinderton Hall, 163
King, Lord, 19, 41, 45, 62
.... Sir J. D. 111, 280
.... Rev. Mr. 306
.... Mr. E. 89
.... J. 323, 437
.... N. 239
.... Miss, 3
King John's Barn, 3
King's House, 38
..... Park, the, 227
Kingscote, Col. 106, 288, 289
Kingsgate, 5, 411
..... House, 345
Kingsman, Mr. 143, 145, 463, 464
Kingston, late Duke of, 57
Kingston House, 40
..... Hall, 49, 426
Kingswesten, 87, 331
Kingswood, 37
Kinlet Hall, 321
Kinmell Hall, 134, 153
Kinnersley, Mr. 124, 316
..... C. 192
Kinnersley Castle, 322
Kipling Hall, 421
Kipling, Mr. J. 430
Kippax Park, 380, 382
Kippington, 10, 367
Kirby, Mr. R. 159
Kirby Hall, 277, 284, 454
Kirkby, 209
..... Mallory, 468

Kirkby, Stephen, account of, 208, 375
Kirkham, Mr. J. 297
Kirkharle, 230
Kirkland, 230
..... Hall, 177
Kirklees Hall, 348, 354, 437
Kirkley, 230
Kirkman, Mr. N. 170
Kirkpatrick, Col. 10, 367
Kirkwall, Lord, 135, 386
Kirtlington Hall, 113
..... Park, 339, 426, 430
Kitley, 73
Kittery Court, 75
Kitnorks, 46
Kitt's Cot House, 7, 327
Knapton, 235
Knaresborough, account of, 382
Knatchbull, Sir E. 7
..... Mr. C. 287
Knebworth, 195
..... Place, 179, 249
..... Lodge, 249
Kneesworth House, 248
Knep Castle, 32
Knight, Mr. H. G. 216
..... R. 122
..... R. P. 116, 138, 308, 400
..... S. 250
..... T. 401
Knightley, Rev. Sir J. 159, 300
..... Mr. 155, 168, 449
Knighton House, 23
..... Lodge, 156
Knight's Hill, 13, 27
Knipe, Mr. E. 31
Knopwood, Rev. Mr. 404
Knowle, 10, 64, 87, 331, 367, 408
..... Park, 328
Knowles, Lady, 55, 82
Knowleys, Mr. 30
Knowsley Park, 163, 396
Knuston Hall, 196
Knutsford, account of, 162
Knaston, Mr. T. 266, 328
Knnersley, Mr. C. 169
Knsham Court, 118

L.

Lackham, 83, 360
..... House, 87
Lacy, the family of, 67
Lacy, Mr. R. W. 414
Ladbroke, Mr. R. 31
Lainston House, 452
Lamb, Mr. T. P. 11, 412
Lamb Abbey, 6
Lambe, Mr. L. 116, 322
Lambert, Sir H. 252
..... Mr. 10
Lambton Hall, 223
Lambton, Mr. R. J. 223
Lancaster, account of, 177, 455
Lancaster, Mr. 163
Lanch, 446
Landford House, 295, 298
Lane, Mr. 83, 438
Langcliffe Hall, 199
Langdale, Mr. P. 128, 218, 236
Langdon Hills, 350
Langford Court, 336
..... Hall, 320
..... House, 214
Langham, Sir W. 150
Langham Hall, 271
Langley, Mr. R. 235
Langley, 303, 349, 427
..... Bury, 143, 145
..... Hall, 284, 428
..... Park, 13, 80, 110 125, 284, 367
Langleys, 349
Langold, 216
Langston, Sir S. 143
Langton, Mr. G. 242
..... J. 149
..... W. G. 87
Langton Hall, 174, 242
..... Lodge, 420
Lansdown, Marquis of, 83, 87, 359, 363, 438
Lanton, 226, 227
Larkin, Mr. J. 7
Lascelles, Hon. E. 102
Lasenby Hall, 222
Latham, Dr. 163
Latham House, 166
Lathbury, 142
Latimers, 145, 438
Lauder Castle, 228, 230
Lauderdale, Earl of, 225, 228, 230
Lavender, Mr. W. 162

Launceston, account of, 70
Laund Abbey, 433
Laurence, Miss, 194
Law, Mr. E. 327, 463
.... J. 80
Lawkland Hall, 199
Lawley, Sir R. 160, 174, 286, 302
..... Dowager Lady, 170, 286
Lawrell, Mr. J. 34
Lawrence, Mr. S. 102
..... Mrs. 420
..... Miss, 349
Lawrence, St. 3
Lawrenny House, 93
Lawson, Sir J. 183
..... Sir W. 211, 346, 347
..... Mr. F. 99
Lawton, account of, 415
..... Hall, 162, 410, 415
Lawton, Mr. J. 162, 410, 415
Laxton Hall, 213, 319
Laycock Abbey, 83, 360
Le Despencer, Lord, 327
Le Grys, Mrs. 275
Lea, Mr. D. 135
Leake, Mr 459
Lear, Mr. 73
Leases Hall, 183
Leasowes, the, 125, 347
Leathes, Mr. 200
Leaton, Mr. A. 221
Leaven Grove, 236
Leawood, 70
Lechmere, Capt. 126
..... Mr. E. 296
Leckhampton Court, 115, 289
Ledbury, account of, 386
Ledstone Hall and Park, 182, 380, 393
Ledwell, Mr. 113
Lee, Mr. 115
.... L. 127
.... M. 378
.... R. 247
.... R. A. 251
.... W. 182
Lee, 70
.... Hall, 222
.... House, 6, 444
.... Place, 3, 6
Leeds, Duke of, 71, 182, 215, 222

Leeds, Mr. 228
.... E. 341
Leeds Abbey, 7
.... Castle, 7
Leek, town of, 168
Leeke, Mr. R. 171, 317, 417
Lees, 226
.... Court, 9, 326
.... Hall, 354
Leeves, Mr. W. M. 36
Lefevre, Mr. C. S. 284
Legard, late Sir J. 240, 307
..... Lady, 240
Legge, Mr. H. 286, 292, 330
Legh, Mr. J. 203
.... P. 162
.... T. 165, 203
Leicester, Sir J. F. 162, 164, 353
..... Mr. 38
..... C. 163
..... H. 158
..... H. A. 152
Leigh, Rev. T. 301
.... Mr. 96, 104
.... E. 417
.... G. 162
.... J. 371
.... Mrs. 175, 367
Leigh Court, 117
Leighton, Sir R. 130, 137
..... Sir W. 463
Leith Hill, account of, 31
.... Place, 409
.... Tower, 409
Lemon, Sir W. 70
Lennard, Sir T. 268, 269
Lennel House, 226
Lenox, General, 21
Lenoxlove, 225
Lennox, late Lord G. 425
Lenthall, Mr. J. 98, 379
Leominster, account of, 118, 321
Leslie, Lord, 31, 409
Lessudden, 230
Letham, 225
Lethbridge, Sir J. 446
Letton Court, 120
..... Hall, 261
Lettsom, Dr. 13
Leven Hall, 209
Leventhorpe, 355
Lever Hall, 207
Lever, Lady, 206
Leverton, Mr. 27
Levett, Mr. 158, 292, 303
Lewes, account of, 28
Lewesion House, 306
Lewin, Mr. T. 46
Lewis, Rev. Mr. 99, 283
..... Mr. 178
..... C. 331
..... G. 100
..... H. G. 144
..... J. L. 72
..... P. 112
..... T. F. 112
..... W. 282, 295
Lexham Hall, 261, 405
Ley House, 64
Ley, Mr. G. 64
.... J. 73
.... T. 381
Leybourne Grange, 407
Leycester, Mr. G. 164
Leynton Hall, 317
Lichfield, Bishop of, 152, 317
Lichfield, account of, 151, 161, 292, 303
Liddell, Sir T. 223, 226, 372, 420
Lidlington Park, 155
Liebenrood, Mr. 81, 424
Lienbrood, Mr. 424
Lilburn Tower, 226
Liiford Hall, 212
Lilford, Lord, 201, 212
Lilleaden, 325
Limbrey, Mr J. 45
Lime Grove, 132, 153
Lincoln, Bishop of, 179
Lincoln, account of, 242
Lindley, Mr. T. 315
Lindsay, Rev. Mr. 241
Linley, 441
..... Hall, 150, 462
Linskill, Mr. W. 234
Linstead Lodge, 2
Linton, account of, 13
Linton, Mr. J. 241, 244
Linton Place, 12
Lisburne, Earl of, 73, 113, 142
Lisle, Mr. 48, 50, 224
.... A. 124
Lister, Mr. A. 199
.... M. B. 242
.... R. 130, 137
.... T. 169
Liswis Hall. 151, 161
Little, Mr. W. 144
Little Abbey, the, 185
Little Doward, 98
.... Fenton, 191
.... Harle Tower, 230
.... Morton Hall, 462
.... Offley, 339
Littlecot, 81, 84
Littleham, 445
Littleton, Sir E. 410
..... Mr. P. 127, 291
Livermere Hall, 271
Liverpool, Earl of, 13, 27, 367
Llanarch, 115
Llandaff, Bishop of, 200
Llandaff Court, 88
Llandysilio Hall, 131
Llanelweth Hall, 279
Llanerch, 315
Llanfoist, 384
Llangattock Place, 100
Llangoed Castle, 120, 281
Llanover House, 99, 384
Llanrhaiadr Hall, 135
Llantrithyd Park, 89, 281
Llanvaughan, 279
Llanwarren, 88
Llechweddgarth, 136
Llewenny Hall, 135, 386
Lloyd, Sir E. 135, 137, 386
.... late Lady, 86
.... Col. G 111, 338
.... Rev. Dr. 159
.... Mr. 88, 131, 134, 153, 412
.... E. 131
.... F. 197
.... G. 302
.... J. 279
.... J. M. 297
.... O. 109
.... R. 262, 405, 407
.... R. S. 266, 390
.... Th. 136, 171, 443
.... Mrs. 132, 154
Lloyd House, 334
Llwghor Castle, 92
Llwyd, Mr. R. 101
Llwydiarth Park, 139
Llwyn, 137
Llwyn Egrin, 134
Llwynbarried, 118
Llwysin, 139
Lock, Mr. W. 31
Lockerby House, 198
Lockeridge House, 80
Lockhart, Mr. J. 995
Lockleys, 179
Lockwood, Mr. R. 319

Lockwood, Rev. Mr. 258
Lodge, the, 116, 332, 378
Loft, Col. 239, 398
Lomax, Mr. R. G. 205, 436
..... E. S. 409
Lombe, Sir J. 258, 422
Londesborough, 218, 236
London, Bishop of, 42
Lonesome Lodge, 409
Long, the late Sir J. T. 39, 284, 358, 363
.... Rt. Hon. C. 10
.... Mr 265, 464
.... C. 275
.... E. 81, 425
.... R. 305
.... Wal. 82, 85
.... W. 57
.... Mrs. 267
Longe, Mr. F. 263, 264
Longfaugh, 227
Longford Hall, 317, 417
..... Castle, 40, 49, 53, 295
Longholm Castle, 189
Longleat, 58, 66, 295, 304, 305
Longnor, 123
Longston Hall, 202, 357
Longton Hall, 191
Longtown, account of, 188
Longworth, 119
Lonsdale, Earl of, 178, 197, 208, 212, 374
..... Mr. C. 444
Loraine, Sir W. 230, 391
Losely, 19, 20
Lothian, Marquis of, 189, 227
Loton Hall, 130, 137
Lott, Mr. H. B. 41, 62
Loudham Hall, 275, 278
Loudon, Mr. 187
Loveday, Dr. 299
Loveden, Mr. E. L. 103
Lovelace, Col. 257, 273
Lovell, Mr. P. 107, 358, 363
Loughton Hall, 255
Louis the XVIII, 126
Lousada, Mr. E. B. 52
Louth, account of, 244, 397
Low Barns, 233
... Lowlin, 224
Lowe, Mr. 419
Lower Efford, 72
..... Hembury, 305
Lower Sychtin, 134, 153
Lowndes, Mr. W. 126
..... Miss, 80
Lowood, 345
Lowther, Lord, 48, 423
..... Mr. J. 355
Lowther Hall, 178
Loxley Hall, 169, 316
Luard, Mr. P. 143, 320
Lubbock, Mr. J. 264, 461
Lucan, Lady, 175
Lucas, Lady, 154
..... late Mr. 378
..... C. 344
..... J. 179
..... S. 66
..... W. 150
Luccombe-chine, 26
Luckram, 91
Lucock, Mr. J. 347
Ludford Park, 138, 332, 400
Ludgershall Castle, 362
Ludlow, Lord, 212
..... Dr. 305
Ludlow, account of, 138, 332
Lullingstone Place, 367
..... Park, 6
Lulworth Castle, 51
Lumley, Mr. F. 216, 398
Lumley Park, 223
Lupset Hall, 193, 380, 437
Lupton, 75
Lushington, late Sir S. 31, 368
..... Mr. W. 6, 9, 368
Luther, Mrs. 37
Luton Park, 154
Lutterworth, account of, 308
Luttrell, Mr. J. F. 62, 378, 446
Luxborough House, 255, 258
Lydiard House, 363
.... Park, 108, 363
Lydney Park, 102
Lyell, Mr C. 298
Lyme Castle, 412
..... Hall, 203
Lyme Regis, bathing place, 52
Lymore Lodge, 130, 138
Lynch, Mr. 6, 463
Lyndford Hall, 260, 261
Lyndridge, 78
Lynn, account of, 251, 405
Lyons, Mr. N. J. 354
..... Hon. Mrs. 233, 374
Lypiat Park, 104
Lyson House, 331
Lysons, Rev. D. 289
Lyster, Mr. R. 133
Lyston Hall, 270
Lytham Hall, 165
Lyttleton, Lord, 125, 129
..... late Mr. R. W. 249
Lytton, Mr. R. W. 195

M.

Maberly, Mr. J. 367
Mabus, 279
M'Adam, Mr. 2, 187
M'Bean, late Major, 88, 283
M'Culloch, Mr. 188
..... J. 188
M'Dougal, Sir H. H. 228
M'Ghie, Mr. J. 187
M'Kenzie, Mr. C. 230
M'Neall, Mr. 185
M'Quin, Mr. J. 185
Macclesfield, account of, 175
Macclesfield, Earl of, 111
Macconnell, Mr. 81
Macdonald, Rt. Hon. Sir A. 9, 463
Macgill, Mr. H. 227
Machrimore, 188
Machynlleth, account of, 141
Mackay, Mr. G. 275
Mackenzie, Mr. 179
Mackworth, Lady, 89, 320
Macnamara, Mr. J. 120, 281
Madden, Mr. S. 157
Maddock, Mr. T. 2
Maddox, Mr. 6, 367
Madeley Park, 169, 358, 441
Maenan, 132
Maeslough Hall, 120, 282
Maesmor, 131, 141
Maesmynnan, 134
Maesterman, Mr. M. 235
Magens, Mr. M. D. 28, 274
Maiden Ashes Castle, 51, 258
..... Early, 66

Maidenhead, town of, 97
Maidman, Mr. R. 362
Maidwell, Mr. R. L 196
Majendie, Mr, L. 272
Maines, 165
Mainwaring, Sir H. 164
..... Mr. 275
..... C. 243
..... E. 441
..... late J. 417
..... Mrs. 416
Maire, Mr. H. 220, 375
Maismawr, 100, 463
Maisters, Col. 245
Maitland, Mr. 187, 255
Makerstoun, 228
Maling, Mr. J. 232, 234
Malivery, Mrs. 232
Mallet, Sir C. W. 57, 59
Malmesbury, late Earl of, 45, 46, 49, 93
Malmesbury, account of, 337
..... Abbey, 107
Malsbourn, Mr. W. 167
Malshanger House, 39
Manchester, account of, 176, 356
Manchester, Duke of, 212, 309
Manesty, Rev. C. 437
Mangreen, Hall, 267
Mann, Sir H. 12
..... Mr. E. 12
Manners, Sir W. 44
..... Gen. 239
..... Mr. F. 317
Manor House, 123
Mansell, Major, 159, 167
..... Mr. T. C. 155
Mansfield, Earl, 147, 186
..... Col. 149
..... Mr. 50, 174
Mansfield, account of, 197
..... Wood House, 312
Mansforth Hall, 373
Manvers, Earl of, 192, 215, 312, 380
Manydown, 39
Mapes, 142
Maple Durham, 19, 425, 437
..... Hayes, 151
Marble Hall, 43, 389
Marbury, 164
Marchmont House, 226
Marchmont, Earl of, 226
Marchmont, late Lord, 145
Marden Park, 28, 408
Maresfield Park, 28, 387, 457
Margesson, Mr. 297
Maridge, 73
Marine Cottage, the, 24
Marino, 89
Marjoribanks, Mr. E. 226
..... J. 226
Mark Hall, 256
Market Cell, 149
..... Harborough, account of, 156
Market Raisin, account of, 397
Markham, Mr. 462
Markye, 448
Markwick, Mr. W. 32, 324
Marl, 134, 153
Marlborough, Duke of, 37, 82, 94, 113, 121, 426
Marlborough, town of, 361
Marles, 250
Marly House, 72
Marr, Mr. J. 294
Marriott, Mr. 206
..... J. 165
Marsac, Mr. C. 438
Marsack, Mr. 6, 81
Marsdale Park, 185
Marsden Hall, 206
Marsden, Mr. J. 208, 376
Marsh, Mr. 172
..... J. 334
Marshalls, 265
Marsham, Mr. R. 264
..... the late Hon. Mrs. 7
Marsham Hall, 264
Marshfield, 199
Marston, 59, 360
Martin, General, 7
..... Mr. 185, 287
..... G. S. 154
..... J. 114, 291
Martineau, Mr. J. 13
Marton Hall, 205
Martyr, Mr. J. 367
Marwood, Mr. 41, 51
Marwood Hill, 64
Mascals Grove, 45
Maseres, Mr. F. 408
Maskelyne, Mr. 369
Mason, Mr. J. 17, 33, 324
..... R. 438
..... W. 260, 405, 406
Masonett, 365
Massingberd, Mr. J. 196, 349
..... W. B. 242, 244, 393
Master, Mr. T. 103, 104, 298
Masters, Rev. Mr. L. H. 408
Mathew, Mrs. 255
Mathews, Mr. 57, 59, 114, 336
..... J. 383
Matlock, account of, 208
Matthew, Mr. W. 272
..... Mrs. 255
Maulevrer, Mrs. 236
Maundrell, Mr. H. 87, 353
Maunsell, 86
Mawbey, late Sir J. 43, 45
Mawley Hall, 199
Maxtoke Castle, 286
Maxwell, Capt. 188
..... Mr. 185
..... J. 189
..... Mrs. 114
May Deacon, 8
.... Place, 2
May, Mrs. 49
Mayford Hall, 161, 335
Maynard, Lord, 259, 343, 364
..... Hon. Rev. R. 349
..... Mr. T. 267, 272
Maytham Hall, 345
Mead, Mr. 143
Meade, Mr. T. 294
Mears, Mr. 31
Meason, Mr. G. 189
Meath, Earl of, 117
Medham, 24
Medhurst, Mr. 380, 398
Medlycott, Mr. W. C. 51
Meek, Rev. Mr. 317
Mennd, the, 331
..... Park, 112
Melbourne, Lord Vis. 178
Melbourne Hall, 215, 226
Melbury, 55, 373
Melcomb Regis, account of, 51
Meldon Park, 231
Melford Hall, 270
Mellerstain Castle, 228
Melliar, Mr. W. 306
Mellish, late Mr. J. 246, 250
..... W. 247

Mello Park, 58
Melmerby Hall, 211
Melton Mowbray, account of, 197
Melton Hall, 258, 422
.... Park, 403
Melville, Lord, 18, 42, 189, 227
Melville, 227
..... Castle, 189
Melvin Hall, 144
Menabilly, 77
Mendip, Lord, 48
Mercer, Mr. J. D. 325
Mere Hall, 162, 353
Meredith, Dr. 281
Mereworth Castle, 327
Merley Hall, 39, 49, 50, 435
Merlin's Cave, 101
Merlin Court, 320
Merrivale Abbey and Hall, 150, 286
Merry, Mr. A. 276
Merry Oak, 45
Mersham Hatch, 7
Mersington, 226
Merton House, 228
..... Hall, 188, 261, 404, 422
..... Place, 31, 368
Metcalf, Sir T. T. 44
Merthyr Tydvil, account of, 92, 281
Metham, Sir G. M. 395
..... Mr. C. T. 341
Methley, 193
Methuen, Mr. P. 83. 87
Meux, Rev. Mr. 406
.... Mr. R. sen. 110
Mexborough, Earl of, 193
..... Countess Dowager of, 219
Meyler, Mr. R. 452
Meynell, Mr. 229
..... E. 232
..... H. 174, 175
Meyrick, Mr. J. 93
Michaelstow Hall, 274
Micheldever House, 48
Michie, Mr. 178
Micklethwaite, Sir J. 263
..... Mr. 11, 12, 463
..... J. 260
..... R. 370
Middle Sychtin Hall, 134, 152
Middleham, 323
..... Castle, 421
Middlethorpe, 229
Middleton, Lord Visc. 19, 160, 191, 242, 303, 304
..... Lady, 286, 302, 450
..... Sir W. 266
..... Miss, 131, 351
..... Mr. H., 45, 425, 461
..... N. 46, 296
..... W. 183, 195, 266, 343
Middleton Hall, 160, 189, 286, 302, 450
..... Lodge, 193, 195, 220, 375
..... Park, 430
Middlewood Hall, 370
Midford Hall, 294
Midgham House, 81
Midway, 85
Miers, Mr. J. N. 320
Mignon, Col. 41
Milbanke, Sir R. 220, 222, 232
..... Mr. 184, 422
Milborn, Mr. W. 178
Mildmay, late Sir H. 39, 45, 65, 265, 269, 284
Miles, Mr. 82
Milford, Lord, 90
Milford Haven, account of, 90, 102
Mill, Rev. Sir C. 443
Mill Bank, 353
Milland House, 19
Miller, late Sir T. 38, 82
..... Mr. 186
..... D. 257
..... F. 126
..... G. 294
Miller's Park, 178
Milles, Mr. R. 3, 261, 345, 405
..... W. 168, 170
..... Mrs. 256
Millgate, 7
Millhead, 186
Milligan, Mr. 142, 147
..... D. 187
Mills, Mr. 215, 424, 438
.... G. G. 300
.... H. F. 372
.... J. 226
.... T. 161, 257, 342, 376, 411
Mills, Mr. W. 50, 96
.... Mrs. 144
Milner, Sir W. 218, 228
..... Mr. G. 216
..... Mrs. 7, 8, 23[illegible], 407
Milnes, Mrs. 182, 370
Milnsbridge, 354
Milsington, Visc. 312
Milton, 238, 433
..... Abbey, 40
..... Bryant, 149, 150
Minchin, Mr. 296
Minchin Hampton, town of, 105
Mingay, Mr. J. 404
Minstead Manor House, 47, 298
Minster Acres, 231
Minstead Lodge, 298
Minterne, 306
Mirables Cottage, 24
Mirehouse, 211
Miserden Park, 104
Mistley Hall, 274
Mitchel, Mr. 184
Mitchell Grove, 297
Mitchell, Mr. 25, 26
..... C. 47
..... D. R. 40
..... J. 199
..... Mrs. 58
Mithe Hill, 114
Mitten, Mrs. 462
Moated House, the, 16
Moccas Court, 120
Moffat, Mr. 19
Moggerhanger House, 179, 341
Moira, Earl of, 174, 303, 427
Moises, Rev. H. 462
Molesworth, Sir W. 70, 79
Mollington Hall, 173
Mollins, 187
Molyneux, Sir F. 215
..... Major, 19, 20
..... Mr. B. 165, 39[illegible]
Monoraban, 101
Monckton, Hon. E. 171
..... Hon. J. 213, 319
Money, Col. 83, 359, 36[illegible]
..... Mr. 277, 284, 344
Moneypenny, Mr. J. 345
Mongewell, 94, 95, 162, 437
Monington, 120

Monk, Sir C. 230
Monk Bretton Priory, 370
Monks Grove, 43
Monmouth, account of, 231
Monnoux, Sir P. 179
Monson, Lord, 239
Montagu, Lord, 309
..... Mr. G. 418
..... M. 428
Montague, late Duke of, 219, 319, 335
..... Lord, 155
..... Lord, 196
..... Adm. 297
..... Mr. 275
..... G. 87, 360
..... J. 83
Montague House, 1
Montford, Lord, 43
Montgomery, Major D. R. 139, 351, 464
Montrath, Earl of 63, 259, 260, 366
Montreal, 10, 408
Moor, Mr. 41
Moor, the, 120, 332
..... Hall. 166
..... House, 373
..... Place, 365
Moore Park, 20, 38, 145, 439
Moore, Rev. G. 6
..... Mr. J. 184
..... G. 157, 302
..... J. 143
..... R. 270, 464
..... W. 208
Moortad Castle, ruins of, 188
Moorgate, 198
Mordaunt, Sir J. 144, 301
..... Mr. C. L. 166
Morden College, 1
..... Hall, 31, 368
..... Lodge, 368
..... Park, 31
More, Mr. R. 441
Moredun, Mr. 189
Moreland, Mr. W. A. 10
Morewood, Rev. H. C. 204, 458
Morgan, Sir C. 88
..... Mr. 249, 365, 384
..... C. 88.
..... D. 320
..... G. 430
Morgan, J. 90, 101, 249
..... T. 100, 384
Morley, Mr. 310
Morpeth, account of, 225
Morrett, Mr. J. B. S. 184, 212
Morris, Mr. 103, 163, 433
..... F. 197
..... J. 89
..... R. 103
Morse, Mr. F. 344
..... J. 263
Morshead, Sir J. 76, 77
..... Mrs. 76, 77
Mortimer, Capt. 428
Mortlock, Mr. J. 310, 350
Morton, 461
Morton Hall, 167, 407
Morvil Hall, 128
Moseley, Sir J. P. 371
..... Mr. J. 257, 342, 376
Moseley Hall, 330
Mosknow, 185
Moss, Mr. J. 166
Mossburn Ford, 230
Mostyn, Lady, 329
..... Sir T. 134, 153, 386
..... Rev. Mr. 173
Mostyn Hall, 134, 153
Motcombe House, 54, 65
Mote Park, 12
.... the, 6, 7, 327
Mottisfont, 443
Moulsham Hall, 265, 269
Moultrie, Mr. J. 123
Mount, the, 151
Mount, Mr. W. 56, 81
Mount Amelia, 251
Mount Edgecumbe, Earl of, 72, 77
Mount Edgecumbe, 72, 76, 77
..... Elford, 378
..... Galpin, 369
..... Ida, 252
..... Maskall, 6, 367
..... Morris, 7, 345
..... Pleasant, 2, 19, 151, 161, 228, 247
..... Radford, 73
..... Royal, 47
Mount Stuart, Lady, 440
Mount Tiviot, 230
Mountford, Lord, 256
Mountnfield, 11, 412
..... House, 41.
Mousewald, 186
Mowbray, Mr. 30, 48, 466
Moxhull Hall, 160, 450
Moyles Court, 48, 50
Moyns, 272
Mudden, Mr. Jas. 42
Muffets, 178
Mulgrave, Lord, 373, 450
Mulgrave Castle, 373, 450
Mumford, Mr. John, 367
..... W. 367
Muncaster, Lord, 209
Muncaster House, 209
Mundy, Mr. F. N. C. 176, 202
Munro, Col. 49
..... Mr. 31
Munton, Mr. A. 46
Murray, Hon. Mrs. 393
..... Gen. 110
..... Mr. 188, 227
..... J. 189
..... W. 226
Murthwaite, Mr. T. 37
Musgrave, Sir J. C. 46, 208, 211, 220, 374
..... Mr. J. 103, 299
Musters, Mr. J. 192
Myles, 258
Myners, Mr. P. R. 331
Mysercough Hall, 177
..... House, 177
Mystole House, 344

N.

Nachet, Mr. A. 149
Nackington House, 3
Nadin, Mr. W. 190
Namptwich, account of, 152
Nannau Hall, 139
Nantcribba, 139, 351
..... Hall, 136
Nanteos, 113, 142, 388
Napier, Lord, 189
Narborough Hall, 260
Narford Hall, 260
Nash Court, 3, 396
Nash, Mr. J. 24
Nassau, Mr. F. 274
Navestock Hall, 258
Nauuton Hall, 278
Naworth Castle, 418
Neach Hall, 123
Neal, Rev. Mr. 160, 368

Neale, Sir H. B. 47
.... Mr. 82, 197, 360
.... R. 83
Neave, Sir R. 265
Necton Hall, 406
Nedham, Mr. W. 443
Needles, the account of, 25
Nelmes, Mr. T. 106, 336
Nelms, 267
Nelson, Rev. Earl, 260, 464
..... late Lord, 31, 368
..... Col. 72
Nelthorpe, Sir H. 239, 397
..... Mr. G. 260, 261
..... late Mr. 33
..... Miss, 33
Nenthorn, 228
Nerton Hall, 260
Nesbit, Mr. T. 226
Nesham, Mr. J. D. 233
Netham, 235
Nether Hall, 200, 347
..... House, 185
Netherby, 185, 188
Netherton House, 445
Nethway, 75
Netley Place, 409
Nettlecombe, 446
Nettleworth, 312
Neville, Hon. G. 28, 408
..... Col. 213, 239
..... Mr. C. 190
..... G. 214, 243
..... J. P. 219
..... P. 245
New Barrington Hall, 258
... Blainslie, 230
... Bounds, 327
... Buildings, 232, 236
... Forest Park, 48
... Grange, 195
... Hales, 225
... Hall, 49, 266, 372, 396
... House, 266
... Inn, 402
... Laithes, 193
... Lodge, 82, 143, 148
... Park, 56, 82, 359
... Place, 38, 63, 267, 404
... Romney, account of, 16
Newark, Lord, 192
Newark, account of, 314
Newbattle, 227
Newberry, 250
Newbery, Mr. F. 17, 325, 388
Newberys, 146
Newbold Revel, 308
Newbottle, 126, 361
..... Hall, 233
Newbrough Hall, 229, 235
Newburgh, Earl of, 297
Newburn Hall, 223, 374
Newby, 194
..... Park, 183, 222, 232
..... Ruins, 186
..... Wiske, 222
Newcastle, late Duke of, 33, 192, 215, 312, 324, 380
Newdigate, Sir R. 301
Newell, Mr. W. 393
Newhaven, account of, 33
Newick Park, 29, 387
Newington House, 94, 438
Newland Hall, 193
..... Park, 125
..... Side Hall, 221
Newland, Mr. B. 45, 425
Newman, Mr. 65, 340
..... C. 149
Newnham, Mr. J. 28, 387, 457
..... T. 117
Newnham Court, 392
Newport House, 112
..... Pagnell, town of, 340
Newsells, 248, 250
Newstead Abbey, 192
Newton, Mr. C. 180
..... J. 162, 167
..... M. 239
..... R. 158, 352
Newton, 76, 185, 187, 322
..... Don, 228
..... Hall, 223, 259, 349, 364
..... House, 281
..... Park, 101, 165, 283
..... St. Looe, 87
Newtoncap Hall, 374
Newtown Park, 141, 298, 352
Nicholas, Mr. J. F. 93
Nicholls, Mr. 71, 388, 463
..... J. 28
Nidd Hall, 194, 349, 454
Niddey, 227
Nightingale, Lady, 248
Nightingale, Mr. C. 265 350
..... P. 202
Ninewar, 225
Nixon, Mr. T. 99, 101, 121
Nizells, 10
Noel, Mr. G. 212
.... G. N. 180
.... Mrs. 129
Nokes, Mr. 414
Nonsuch, 364
..... Park, 366
Norbury Park, 31
Norfolk, Duke of, 21, 32, 35, 119, 192, 211, 215, 297, 312; 356, 380, 382, 391
Norham Castle, ruins of, 460
Nork House, 31, 390
Norley Bank, 353
Norman, Rev. Mr. 174
..... Mr. G. 10
..... R. 197
Norman Court, 53
..... Cross Barracks, 180
Normanton Hall, 304
..... Park, 423, 433
Norris, Mr. 39, 425, 463
..... J. 412
..... P. 415
..... W. 364
..... Miss Ch. L. 268, 403, 406
North, Mr. D. 275
..... F. 405
North Court, 25
.... Dissington, 230
.... Kilvington, 229
.... Stoneham Park, 38, 296
Northallerton, town of, 222
Northam Quay, 46
Northampton, account of, 430
Northampton, Earl of, 149, 155
Northcote, Sir S. 63, 69
Northcote Court, 143
Northend, 50
Northleach, account of, 98
Northmore, Mr. 69
Northumberland, Duke of, 37, 70, 79, 184, 220, 224, 375, 391

Northwich, account of, 353
Northwick, 95, 379
Northwick, Lord, 95, 146
..... Lady, 379
Norton, Mr. J. 298
Norton, 160
..... Conyers, 183
..... Cottage, 25, 26
..... Hall, 158, 171, 260, 352, 403, 404
..... House, 369
..... Lodge, 25, 26, 95
..... Place, 239, 398
Norwood, Mr. H. 289
Norwood Park, 201, 315
Nostel Park, 219, 379
Notherwood, formerly, 47
Nottingham, account of, 422
..... Castle, 192
Notton Hall, 360
Nouaille, Mr. P. 367, 407
Nun Appleton, 218, 228
Nuneham, 308
..... Courtenay, 102
Nunwell, 23
Nunwick, 222, 391, 418
Nuthurst Lodge, 33
Nutt, Mr. J. 96
Nutwell, 73, 75
..... Court, 378

O.

O'Bryen, Mr. 40
..... H. 213, 319
O'Kelly, Mr. 142
Oak End, 125
Oakfield House, 41
Oakham, account of, 197
Oakhampton Castle and Park, 434
Oakhanger Hall, 415, 416
Oak Hedge, 151, 161
Oakes, Dr. 215
Oakley, Mr. W. 136
Oakley, 196
..... Hall, 441
..... House, 102
..... Park, 103, 104, 133, 138, 298, 308, 332, 416, 417
Oaks, 30, 192
Oatlands Park, 19, 42, 368
Ockham, 19, 45
Odstock House, 40, 49, 53
Offley Place, 195, 249, 339
Ogden, Mr. R. 171
Ogilvie, Mr. T. E. 230
Oglander, Sir W. 23, 287
..... Rev. H. 24
Ogle, Sir C. 38, 48
.... Mr. 224, 225, 462
.... R. 460
Oglethorpe, late Gen. 267
Ogmore Castle, 89
Ogston, 204
Okeover, Mr. 150
Okewell Hall, 355
Old Bounds, 15, 327, 449
... College, 186
... Downing, 134, 153
... Hall, 193, 251
... House Green, 462
... Park, 374
Oldbury, 150
Oldfield Grange, 364
..... Hall, 371
Old Romney, town of, 16
Oldstone, 369
Oliphant, Mr. 30, 268
Oliver, Mr. J. 112, 352
Olmius, late Mr. L. 266
Ombersley Court, 290
Onely, Rev. Mr. 364
Ongar Hill, 45
Ongley, Hon. S. 179
Onslow, 130, 137
Onslow, Earl of, 19, 34
.. ... Hon. Col. 341
..... Rev. G. 45
..... Mr. 224
Orbieston, 186
Orchard, Col. 61
Orchadleigh, 294, 305
Orchardley, 85
Ord, Mr. W. 230, 418
.... Mrs. 174
Orde, Mr. C. 256, 258, 350
.... J. 226
Orest Hall, 290
Orford Hall, 165, 353
Organ Hall, 146
Orgill, Rev. T. 277
Orielton, 93
Orlebar, Mr. R. 155
Orleton, 123
Ormé, Dr. 6
Ormskirk, town of, 166
Orr, Capt. 295
Orrell, Mr. J. 396
Orwell Park, 274, 343
Osbaldeston, Mr. 462
..... H. 373
..... Mrs. 235
Osbaston Hall, 157
Osberton, 356
Osborne, 24
Osborne, Lord F. 257, 259, 310, 350
..... Mr. J. 325
Oscot Park, 122
Osmaston, 174, 427
Ossington Hall, 181
Ostenhanger Park, 7
Osterley Park, 37
Oswalds, 3
Oswestry, account of, 416
Ottershaw, 44
Ovedale, Mr. S. 343
Ovenden, 408
Overbury, 114
Overley Grange, 294
Over Mains, 226
Overstone Park, 430
Overton, 187
Overton, Mr. H. J. 216
Oving, 126, 143
Ovingdean, 414
Ovington, 38
Oulton Hall, 264
Oundle, account of, 215
Ouston, Mr. Serj. 19
Outherington Hall, 371
Ouzlethwaite, 193
Owen, Sir H. 93
..... Lady, 90
..... Rev. Mr. 96
..... Mr. J. 129
..... N. O. S. 333
..... W. M. 137
..... Mrs. 132
Owsden Hall, 257, 343, 376
Oxburgh Hall, 269
Oxenden, Sir H. 3, 6, 8
..... Mr. H. 8
Oxenhoath, 327
Oxford, Lord, 110, 117, 117, 118, 308, 323
..... Dowager Lady, 118
..... Bishop of, 111
Oxford, account of, 429, 431
Oxhey Place, 142
Oxted Cottage, 408
Oxwith Castle, 98
Oystermouth Castle, 89

P.

Pack, Col. 238, 319
—— Mr. C. J. 191
Packington, Sir H. 290, 329
Packington Hall, 160, 170, 308, 449
Paddington House,
Padstow, account of, 79
Padworth House, 81
Pagan Hill, 105, 288, 359
Page, late Sir Gregory, 1
.... Mr. 19, 61
.... F. 426
.... R. 146
.... T. 45, 167
Paget, Right Hon. Sir A. 153
Pagoda, Kew Gardens, 44
Pain's Hill, 19, 45, 392
Painswick House, 288, 359
Palace, the, 37, 46, 362, 368
.... House, 436
Paley, late Rev. Dr. 232, 234
Palinge, 206
Palk, Sir L. 72, 73
.... Mr. W. 72
Pallerman, Mr. N. 162
Pallinsburn, 226
Pallion House, 233
Palmer, Sir J. 174, 196
..... the Rev. W. 80
..... Mr. C. 370, 426
..... R. 80
..... S. 276, 366
Palmerston, Lord Visc. 44, 48, 295, 444
Panton House, 243, 393
Papillon, Mr. T. 8
Paragon, 1
Pardie, Mr. T. 401
Pares, Mr. T. 190, 304
Parham Park, 20, 34
Park, 128, 228
.... the, 187, 230
.... Corner, 284
.... Farm Place, 3
.... Gate, 324
.... Hall, 127, 168, 191, 290, 312
.... Hay, 188
.... Hill, 61, 216
.... Place, 93, 296.
Parke, Mr. T. 208, 376
Parker, Sir H. 270
..... Sir P. 256, 364
..... Mr. 191, 396
..... G. 151, 235
..... J. 464
..... M. 72
..... R. 436
..... T. 168, 176, 206
..... Mrs. 199
..... Miss, 122
Parkhurst, 499
Parkhurst, Rev. Mr. 160
..... Mr. J. 234
Parkin, Mr. 193
..... H. 178
Parkins, Mr. S. S. 303
Parkinson, Rev. Dr. 242
..... Mr. L. 322
Parkyns, Mr. 179
Parlington, 182, 355
Parnell, Mr. J. 287
..... T. 336
Parrott, Mr. F. 160
Parrs Wood, 167
Parry, late Mr. F. 81
..... J. 131, 135
..... Mrs. 281, 351
Parsonage, the, 13, 38, 125, 232, 234, 261, 268, 270, 273, 388, 408, 437, 449, 462
..... Green, 464
Partington, Mr. T. 29
Pashley, 15
Paston, 227
Patrick Holm, 185
Partridge, Mrs. 302
Patten, Mr. J. 381
..... P. 353
..... T. 163, 166
Pattishall, Mr. E. L. 383
Pattishall, 123, 130
Pattison, General, 1, 3, 6
..... Mr. 211
..... N. M. 162
Paul, Sir G. O. 105, 106, 288, 359
.... Mr. J. P. 461
Paulett, Earl, 306
Paulton, 48
Pauncefort, Mr. P. D. 159
Payler, Mr. W. 3
Payne, Rev. H. 100
..... Mr. 41
..... late John, 30
..... P. 179
..... T. G. 422

Payne, Mrs. 150
Peach, Mr. S. 358
Peach, S. P. 107, 329
Peachey, Hon. J. 21, 425
Peacock, Col. 132
Peak House, 52
Peamore, 72, 73
Pearce, Mr. 71
Pearmont, 411
Peareth, Mr. W. 223, 233
Pearse, Mr. J. 81, 84, 255
Pearson, Mr. G. 372
..... Mrs. 221, 231
Peartree House, 46
..... Lodge, 46
Pease, Mr. J. R. 395, 454
Pechell, Mr. A. 143
Peck, Mr. J. 106
Pedmore Hall, 129
Peel House, 438
Peele, Sir R. 286, 302, 396, 450
..... Mr. J. 205
Peers, Mr. R. 438
Peers Court, 336
Peirpont, Capt. 19
Peirse, Mr. R. W. 232, 236
Pelham, Hon. Miss F. 145
..... Mr. H. C. 15, 124, 128
..... J. C. 388
Pelham Place, 45, 425
Pell, Mr. J. 404
Pemberton, Mr. E. 233
..... F. 250, 259
..... R. D. 233
Pembroke, Earl of, 40, 53, 295
..... Countess of, 19
..... Mr. W. 44
Pembroke, town of, 93
Pen Park, 328
Penbedw, 134
Pencarrow, 70, 79
Penge Cottage, 14
Pengethley, 112
Pen How Castle, 88
Penleese, Mr. 414
Penley Hall, 143
Pen Lyne Castle, 89
Penmount, 70
Penn, Mr. J. 80
.... Mrs. 81
Penn House, 488
Penna Park, 120
Pennant, Mr. D. 153
..... late T. 134
Pennyderon, 98

Pennyman, late Sir J. 237, 239, 373
..... Mr. W. 181
Pennyman House, 237, 239
Pennyston, Mr. 94, 96
Penoyre, Mr. 120
Penpergwyn House, 99
Penquite, 76
Penrhyn, Lord, 132, 153, 164, 464
Penryhn, 132, 153
Penrice Castle, 92
Penrose, 71
Penruddock, Mr. J. H. 58
Pensbury House, 304
Penshurst Place, 15
Pentrebychan, 281
Penylan, 101
Peover Hall, 164
Peplow Hall, 450
Pepper, Mr. M. 259, 349, 364
Pepper Hall, 439
Pepper Harrow Park, 19
Peppingford, 28
Pepys, Sir L. 31
Perceval, Hon. E. 181
..... Hon. S. 142, 147
Perdiswell House, 114
Perkins, Col. 50
..... Mr. J. 13
..... S. S. 286, 292, 330
Perran Wharf, 461
Perrin, Mr. W. P. 13, 409
..... Mrs. 428
Perrot, Mr. L. 80
Pershore, account of, 291
Peterborough, Earl of, 108
Peterborough, account of, 238
Peters, Mr. H. 409
Petersham Lodge, 44
Petits, 265
Petre, Lord, 205, 260, 261, 262, 265, 321, 403, 404, 436
.... Hon. Mr. 258
.... Mr. 368
.... J. B. 263
Pett Place, 7, 9, 326
Petteril Banks, 178
Pettiward, Mr. R. 272, 343, 404
Petton Hall, 133
Petty, Mr. 408
Peyton, Capt. 29
Pheasant Lodge, 9
Phelips, Rev. Mr. 68
Philiphaugh, 189
Phillimore, Mr. 143, 145
.....J. 289
.....W. 146
Phillips, Capt. 112, 331
..... Mr. 89, 463, 464
..... F. 120
..... J. 102, 114, 128, 170
..... T. 61, 322, 378
..... T. M. 174, 460
..... W. 101, 284
Phœnix Lodge, 425
Picard, Mr. C. 199
Pickard, Mr. 51
Pickering, Mr. T. 47
Pickford, Mr. M. 175
Picton Castle, 90
Pidford House, 24
Piercefield, 331
Pierse, Mrs. 222, 421
Pigot, Sir G. 123, 130
.... Mr. A. 450
.... G. 30
.... W. 146
.... Mrs. 284
Pigou, Mr. F. 44
.... C. E. 17
.... R. R. 462
Pike, Mr. G. 272
Pike House, 393
Pilkington, Sir T. 193
..... Dow. Lady, 193
Pilton Cottage, 64
Pines, 63, 69
Pinhills, 87
Pinkie House, 225
Pinkney House, 107, 337
Pinner Hill, 145
Piozzi, Mrs. 135
Pipe Hall, 170
Pirn, 189
Pishiobury, 256
Pitt, the late Right Hon. W. 14, 19, 367
.... Gen. Sir W. A. 284
.... Mr. W. M. 40, 50
Pitt House, 84, 304
Pitton, 130
Pixton, 66, 67
Plaistow Lodge, 10
Plantation, the, 342, 451
Plâs Gwyn, 135
Plâs Madoc, 132, 351
Plashet Park, 28, 327
Plâsnewydd, 135, 153
Plâs yn Llanfair, 132
Plat House, 167
Pleydell, Mr. Ed. M. 40
Plowden, Mr. H. C. 47, 298
Plumbe, Mr. T. 219
Plumer, Mr. H. 456
..... W. 277
Plummer, Mr. A. 189
Plymouth, Earl of, 127
Pochin, Mrs. 156, 233, 238, 317, 319
Pocklington, Mr. 272
..... J. 181
..... R. 214, 464
Pocock, Mr. 431
..... G. 10, 14, 367
Pococke, Sir I. 80
Pointers, 19, 45
Point Pleasant, 282
Polden Hill, 62
Pole, Sir C. 379
.... Sir W. 41
Pole, the, 164
Polhill, Mr. 10, 408
Pollard, Mr. J. 31
Pollens, Mr. 34
Poltimore, 42, 64
Polwhele, Mr. 70
Pomfret, Earl of, 159, 430
Ponden, 319
Ponsonby, Miss, 131
Pontefact, account of, 394
Pont y Goitre, 384
Pontypool, 115
Pont Ryffith Hall, 135, 386
Ponton, Mr. T. 10
Pontwell Hall, 120
Poole, Sir H. 387
Poole, account of, 49
Pools, Capt. 117
Poore, Sir John, 56
.... Mr. E. 432
Popham, Sir Home, 55
..... General, 81, 84, 286
Porcher, Mr. J. Du Pré, 110
Porchester, Lord, 66, 67
Porchester Castle, 80, 414
Portal, Mr. J. 39
Port Eliot, 70, 77, 78
Porte, Mr. 293
Porter, Col. 298
..... Mr. 41, 95
Porters, 149
Porteus, Mr. 293
Porteous, Rev. Mr. 266
Portland, Duke of, 110, 126, 197, 300, 464

Portman, Mr. E. B. 40, 287, 437
Portsmouth, Earl of, 39, 47, 53, 428
Portsmouth, account of, 296
Portswood, 38, 46
Postle, Mr. J. 258, 422
Potter, Rev. J. C. 134, 153
..... Mr. T. 155
Poulett, Earl, 287, 328
Powderham Castle, 73, 75, 378
Powell, Sir G. 89
..... Mr. 87, 387
..... J. 173
..... J. K. 133, 416
..... T. 113, 142, 282
..... T. H. 100
Powell, Rev. Mr. 150
Power, Mr. T. 131, 336
Powis, Earl of, 130, 135, 138, 139, 140, 332, 351, 442
..... Mr. P. L. 437
..... T. J. 131, 135
Powis Castle, 139, 140, 351
Powlett, Earl, 54, 65, 68
..... Mr. P. 38, 53, 452
..... W. P. 443
Powney, late Mr. P. 80
Poyle House, 20
Poyntz, Mr. W. S. 21, 81
Poyson, Mr. 343
Praed, Mr. 71, 75
.... W. 149
Pratt, Mr. J. 224, 250
... R. 97, 250
... W. 127
Presaddfedd, 154
Prescott, Sir G. 247
Preston, Sir R. 255
..... Mr. 184
..... I. 258
..... Mrs. 235
Preston, account of, 176, 395
..... Grange, 225
..... Hall, 7, 8, 227, 407
..... Montford, 131, 135
Prestonfield, 227
Prestwood, 191
Price, Sir Chas. 44
... Major, 112
... Rev. Mr. 279
... Rev. D. 131
Price, Mr. 30, 131, 146
.... T. 103
.... U. 112
.... W. H. 96, 431
Prideaux, Sir W. 445
Priestley, Mr. J. 394
Prinknash Park, 288
Pringle, Sir J. 189, 228
..... Mr. 227
..... A. 189
..... M. 189
Prinn, Mr. W. H. 98
Prior, Mr. 147
Prior Park, 82, 87, 294, 305
Priory Court, 428
.... the, 24, 26, 30, 50, 167, 168, 195, 209, 249, 274, 297, 301, 339, 379, 408, 414, 458
Probyn, Archdeacon, 99
Proctor, Rev. Mr. 114
..... Sir T. B. 284
..... Mr. 81
..... H. 141
..... Miss, 193
Prospect Hill, 81, 424
..... House, 255
Provis, Mr. W. 287, 306
Prudhoe Castle, 420
Pryce, Mr. J. 218
Pucket, Mr. J. 371
Puddington Hall, 173
Puddhill House, 288, 358
Pulleyn, Mr. M. 220, 375
Pulteney, Sir W. 201
Purbrook House, 19
Purley, 27
..... Hall, 84, 424, 437
Purton House, 108, 363
Purves, Sir A. 226
Purves Hall, 226
Purvis, Mr. G. 47, 414
Pusey, Hon. P. 103, 338
Pusey House, 103, 338
Puslinch, 73
Putt, Mr. R. 41
Pye, Mr. G. 103, 337
Pyenest, 394
Pylle House, 287
Pym, Mr. F. 179

Q.

Quarnmoor Park, 207
Quarr Abbey, ruins of, 24
Quarry, the, 129
Quebec House, 261
Quedgely House, 289
Queensbury, Duke of, 58, 59, 186, 187
Quendon Flats, 256
Quick, Mr. 63, 69
Quidenham Hall, 257, 273
Quimsey, Mr. 265

R.

Rabbet, Mr. R. 277
Raby Castle, 221, 374, 453
Rackheath House, 263
Radcliffe, Mr. D. 195, 339
..... J. 206, 354
Radley Hall, 427
Radnor, Earl of, 40, 49, 53, 107, 295
Radford, Mr. J. 311
Radway, 126
Rae, Mr. 187
Ragad, 131, 281
Ragland Castle, 115
Ragley, 127, 291, 389
Raikes, Mr. J. M. 247
..... R. 265
..... lately T. 10, 368
Rainham Park and Hall, 260, 403
Rainhill Hall, 163
Rambridge House, 56, 57, 59, 362
Ramsbury Manor, 81, 84
Ramsden, Sir J. 182, 228
..... Mr. R. 216
..... Mrs. 312
Ramsey, Miss, 19
Ramsgate, account of, 5
Rancliffe, Lord, 174, 191
Randall Park, 31, 392
Ransom, Mr. 263, 406
Ranston, 40
Rasbotham, Col. 207
Rashleigh, Mr. J. 76
..... Ph. 77
Rastell, Mr. W. D. 181
Ratcliff, Mr. D. 249
Ratten, 17
Ravenglass, account of, 209
Ravenhead, 396
Raveningham Hall, 276
Ravenscroft, Col. 90
Ravensfield, 294
Ravensworth, Lady, 80

Ravensworth Castle, 223, 420
Rawdon, Mr. C. 437
Rawleigh, 64
Rawlinson, Sir W. 404
..... Mr. A. 177
Ray, Mr. J. 37
.... R. 343, 404
.... W. 228
Ray House, 255, 258
Raynton Hall, 233
Rayrigg, 200
Read, Mr. 148
.... J. 251
Read Hall, 205, 436
Reade, Dowager Lady, 299
.... Lady, 96
.... Rev. T. C. R. 234, 236
.... Mr. 256
.... J. 301
Reading, account of, 55
Reading Street Barracks, 345
Ready, Mr. J. 415, 416
Rebow, Major S. 274
Rectory House, the, 233, 234
Red Hall, 163
.... Hazles, 163
.... Heugh House, 419
.... House, 274, 403
.... Leaf, 15
.... Lynch, 60, 66, 360
.... Rice, 40
Redbourn Hall, 239
Reddings, 350
Redesdale, Lord, 29, 461
Redgrave Hall, 271, 273
Redhead, Mr. 257
Redpath, Dr 228, 230
Reed, Mr. 222, 391, 418
Reeves, Mr. W. 314
..... Mrs. 146
Reid, Mr. J. 259
.... R. 64
Reid Hall, 227
Rempstone Hall, 50, 191
Rendlesham House, 275, 278
Rendlesham, Lord, 275, 278
Renishaw Hall, 356
Renton, 224
Renton, Mr. 189
Repington, Mr. C. 302
Repton, Mr. H. 265
Restormel Castle, 76
Reveley, Mr. W. 222
Revesby Deer Park and Abbey, 241, 244
Revier, 71
Reynolds, Mr. R. 124, 179, 341, 400
Rhiwaedog, 136, 280
Rhode, Mr. 10
Rhode Hall, 164, 415
Rhodes, Mr. 349
..... C. H. 197, 356
Rhyddlan Castle, 134, 153
Rhydolog, 112
Ribblesdale, Lord, 205, 455
Ribston Hall, 183
Rice, Mr. 6, 100
.... J. 300
Rich, Rev. Sir C. 444
Richards, Mr. J. 309
..... R. 139
Richardson, Lady, 70
..... the late Mr. 32, 459, 463
..... R. 166, 173
..... S. 281
..... T. 371
..... Mrs. 349, 463
Richborough Castle, 6, 412
Richinga Park, 80
Richmond, Duke of, 21, 22, 297, 425
Richmond, account of, 183
..... Hill, 44
..... Palace, 44
..... Park, 19, 42, 44
Rickatts, Mr. S. 10
Ricketts, Mr. 332
Ricot Park, 111, 338, 438
Ridd Hill, 114
Riddall, Mr. 186
Riddell, Mr. 225
..... C. 230
..... R. 222, 224, 391, 418
..... T. 231
Riddick, Mr. 187
Rideout, Rev. R. 14, 463
Ridgeway, 46, 90
Ridley, Sir M. W. 224, 234, 418
Ridley Hall, 419
Rigby, Mr. E. 177, 277, 284
..... F. H. 274
..... W. 371
Ringmer Barracks, 323
Ringwood, account of, 48
Ripley Hall, 194, 349, 454
Rippon Hall, 264
Risby, 239
Rischolm, 239
Rising Lodge, 251, 402
Rissow, Mr. C. 275
Riven Hall Place, 266
Rivers, Lord, 40, 53, 264, 285
..... Mr. N. 72
Rivington Hall, 207
Roadley Castle, 231, 391
Robarts, Mr. A. 147
Roberts, Mr. J. 15, 134, 153, 193, 463
..... J. W. 150
Robertson, Mr. 227
Robin Hood's Butt, 116
Robinson, Sir G. 174, 300
..... Capt. C. 46, 362
.. .. late Rev. Mr. 240, 382
..... B. 245
..... J. 31, 373
Robson, Mr. 85
Roch Court, 362, 414
Rochdale, account of, 208
Rochester, Bishop of, 14, 368
Rochester, town of, 2
Rochford, Earl of, 275
Rock Hall, 186
.... Lodge, 233
Rock, late Mr. 392
Rockbere House, 41
Rocketts, 265
Rockingham, late Marchioness of, 110
Rockingham Castle, 196
Rocks, the, 28, 327
Rocksley, 179
Roddam, Adm. 226
Roddam, 226
Roden, Earl of, 256
Rodney, Lord, 38, 332
..... Capt. J. 114
Roe, Mr. M. 297
Rogers, Sir J. 75
..... Sir J. L. 72
..... Mr. E. 98
..... J. 306
..... T. 57
..... Mrs. 100, 334
Rohde, Major, 10
Rokeby, Lord, 345, 463
..... Rev. L. 173
Rokeby Park, 184, 212
Rolfe, Mr. E. 251, 252

Rolle, Lord, 52, 67, 86, 445
... Mr. 62
Rolleston, Mr. 422
Rolls, 258
Roman Camp, near Exton, 46
Romfray, Mr. S. 92
Romley, 356
Romney, Lord, 7, 12, 327
Romney, account of, 16
Rooke, Mrs. 50
Rookery, the, 409
Roper, Mr. J. 143
Ropers, 265
Rooksnest, 28, 408
Rosdew, Mr. R. 72, 463
Rose, Rev. Mr. 13
.... Mr. G. 47
Rose Castle, 211, 347
... Hill, 93, 133
... Hill Park, 12, 47
Roseberry, Lord, 277, 284, 388
Rosehill, Lord, 362
Rosehill, 362
..... Park, 388
Ross, Gen. 185
Rossall, 165
Ross Hall, 131
Rosslyn, 142, 147
Rotch, Mr. 102
Rotheras, 119
Rotherby, 317
Rotherham, account of, 398
Rotherfield Park, 45, 425
Rottingdean, bathing place, 413
Rougham Hall, 343, 405
..... Place, 343
Round, Mr. J. 266
Roundell, Rev. Mr. 205
Rous, Lord, 275, 277
Routchester, 418
Rowant Aston, 111
Rowchester, 226
Rowd Ashton, 305
Rowde, 87
Rowdeford, 359
Rowfant, 29
Rowley, Lady, 273
..... Mr. 341
..... B. 123
Rowton Hall, 130, 137
Roxburgh, Duke of, 225, 228
Roydon Hall, 327
Royds, Mr. J. 206
Royer, Mr. J. 44
Royle Hall, 436
Royton Hall, 206
Rucker, Mr. D. 18, 42
Rudd, Mr. 462
Rudge, Mr. J. 146
Rudham Lodge, 252
Ruding, Mr. 275
Rufford, 215
..... Hall, 166
Rufus's Stone, 39, 48
Rûg, 131, 281
Ruins, 186
Rumbold, Lady, 46
Ruperrah, 88
Ruscombe House, 80
Rush, Sir W. B. 18
Rushall Hall, 307, 402
Rushbrook, Mr. 257
Rushbrook Hall, 271, 343
Rushmoor Lodge, 40
Rushton Hall, 196
Rushworth, Mr. E. 25, 26
Russell, Lord W. 27
..... Sir J. 126
..... Col. 189
..... Mr. C. 55
..... J. 45
..... M. 373
..... W. 267, 372, 374, 386
Russell Farm, 143, 145, 439
Russia Cottage, 178
Ruston Hall, 250
Rutherford, Capt. 230
..... Mr. J. 230
Rutland, Duke of, 181, 202, 257, 316
..... Dow. Duchess of, 317
Rydal Hall, 200
Ryder, Hon. and Rev. H. 150
..... Sir T. 12
Rye, town of, 11
Ryley, Mr. S. 133

S.

Sackville, Lord Visc. 201, 309
Sacomb Park, 248
Sadler, Mr. 429
..... R. 285
Sailing Grove, 364
St. Alban's, 6
St. Albans, Duke of, 42, 44, 368
.. Andrew's Hall, 273
.. Anne's Hill, 38, 43, 45
.. Asaph, Bishop of, 153
.. Asaph, Lord, 343
.. Audries, 62
.. Blaizey, account of, 76
.. Clere, 6
.. Croix, account of, 38
.. David's, Bishop of, 44, 101
.. David's, town of, 93
.. Helens, 89
.. Hill, 28
.. Germain's, account of, 78
.. John, Earl, 261
.. .... Lord, 196
.. .... Col. 361
.. John's, 367
.. Julien's, 146, 439
.. Leonard's Forest, 33
.. .. Hill, 80, 92
.. Lythian Castle, 89
.. Mawes, account of, 78
.. Osyth Priory, 274
.. Paul, Mr. H. 226
.. Pierre, 331
.. Quintin, Mr. W. 235
.. .. W. T. 240
.. Stephen's, 149
.. Vincent, Earl, 161, 265
Salisbury, Marquis of, 178, 278, 365
Salisbury, account of, 64, 295
Salmon, the Rev. Mr. 45
..... C. 416
Salt, Mrs. 175
Salter, Rev. Mr. 284
Saltonstall, Miss, 45
Saltram, 72, 73
Salvin, Mr. B. 223
..... B. I. 462
..... W. 223, 374
..... W. T. 462
Salusbury, Sir R. 88, 196, 249, 339
..... Lady, 142
Salway, Mr. R. 332
..... T. 332
Sambroke, Mr. T. 196
Sampson's Hall, 390
Sandbeck Park, 216, 398
Sandbourn, 128, 392
Sanders, Mr. G. 287

Sanders, Mr. J. 86, 378
Sanderstead, 27
Sandford, Rev. Mr. T. 450
..... Mr. H. W. 86, 336
..... T. 172
Sandford Hall, 172, 450
Sandgate Castle, 412
Sandhill Park, 446
Sandleford Priory, 428
Sandon Hall, 161
Sandown Castle, 6, 412
..... Fort, 26
Sandridge Lodge, 154
Sandringham Hall and Park, 251
Sandwell, 73
..... Park, 122
Sandwich, Earl of, 55, 179, 248, 309
Sandy Place, 179
Sandys, Lady, 290
..... Mr. W. 104
Sandywell Park, 98, 101
Sanford, Mr. W. 68
Sansaw Hall, 133
Sans Souci, 50, 464
Santon Downham, 259
Sargent, Mr. J. 22, 36
Sarnsfield Court, 322
..... House, 112, 116
Savage, Mr. R. 12
Saverland, Mr. Chr. 150
Savery, Mr. J. 336
Savile, Hon. H. 370
Saville, Hon. J. L. 215
..... Mr. 29
..... C. A. 27
Saunders, Mr. T. 279, 358
Sawbridge, Mr. 275, 344, 345
..... H. 156
Sawley Abbey, 205
Sawyer, Major, 116
..... Mr. H. 86
..... Mr. J. 80
Say, Mr. 250
Say and Sele, Lord, 299
Sayer, Mr. G. 7, 9, 326
Scales, 186
Scampston, 235
Scarborough, Earl of, 216, 398
Scarborough, bathing place, 240
Scarfe, Mr. 167, 464
Scarisbrick Hall, 166
Scarlet, 80
Scarsdale, Lord, 175, 202
Scarthingwell Hall and Park, 228
Scawen, Mr. 128
Schutz, Mr. 276
..... G. 111, 113, 338
Scofton, 356
Scotney, 10
Scots Hall, 7
.... House, 233
Scott, Right Hon. Sir. W. 81
.... Sir J. 124, 462
.... Col. 36
.... Mr. 45, 273, 425
.... C. 10, 50, 189, 464
.... E. 141
.... H. 228, 230
.... W. 230
.... Mrs. 83, 349
Scottow Hall, 263, 264
Scourfield, Mr. H. 90
Scrimshire, Mrs. 125, 438
Scrivelsby Hall, 393
Scriven Hall, 194
Scrope, Mr. W. 91
Scudamore, late Mr. J. 383
Sea Grove, 24
Seaford, account of, 33, 413
Seale, Mr. J. 75
Sealey, Mr. 403, 406
Seare, Mrs. 143, 338
Searle, Mr. J. 350
Seascale Hall, 210
Season Cot, 95
Seaton, watering place, 445
..... Delaval, 418
..... Hall, 209
Sebergham Castle, 347
Sedbury House, 184, 375, 421
Sedgemoor, 62
Sedley, Sir C. 422
Seething Hall, 277
Selaby Hall, 444
Selby, account of, 456
Selby, Col. 227
.... Mr. G. 218, 224
.... R. 226
.... W. 143
Selsea, Lord, 332
Selsey, Lord, 21, 248, 250, 425
Semer Lodge, 266, 390
Send Grove, 19
Senhouse, Mr. H. 200, 347
Senhouse, Mr. J. 210
Sennowe Lodge, 261
Sergison, Mr. W. 387
..... Mrs. 30
Serlby Hall, 182
Serle, Mr. 362
Sessay Hall, 229
Sevenscore, 411
Severn End, 290
Severndroog Castle, 1
Sewell, 72
Seymour, Lord H. 24
..... Lord R. 101, 283
..... Lord W. 82, 85
..... Mr. E. 49
..... H. 40
Shafto, Mr. D. 231
Shaftoe, Sir G. 391
..... Mr. R. 223, 374
Shaftsbury, Earl of, 40, 43
Shanks, Mr. R. 455
Shank's House, 65, 66
Shardelois, 125, 438
Sharfield House, 295
Sharp, Mr. C. 185
..... G. 179, 309
Sharpe, Mr. 248, 349
Sharpham Park, 62, 86
Shavington Hall, 417
Shaw, 187
Shaw, Mr. 13
.... Mr. R. 141, 352
Shaw End, 208
.... Hill, 176, 436
.... House, 82, 360
.... Place, 81, 428
Shawbury Park, 441
Shawden, 226
Shawe, Mr. 248, 250
Sheales, Mr. 362, 464
Shebbear, 61
Sheephall Bury, 249
Sheerness, account of, 4
Sheffield, Lord, 29, 387
..... Sir J. 195, 372
Sheffield Park, 29, 387
Sheldon, Sir W. 121
Shelley, Sir B. 297
..... Sir J. 297
..... Mr. T. 34
Shelley Hall, 350
Shelton, Mr. M. 198
Shenfield Place, 265
Shenley Parsonage, 149
Shepherd, Serj. 462
..... Rev. Mr. 246
..... Mr. 72

hepherd, Mr. A. 208
..... R. 339
heppard, Mr. 275
..... P. 105
..... T. 159
..... W. 119
hepton Mallet, town of, 61
herborne, Lord, 98, 299
herborne Castle, 54, 306, 435
..... Lodge, 299
herburn Hospital, 373
heres, Mr. 42
herford, 73
heriff Hutton, 462
hermanbury Place, 33
hernfold Place, 17
herwood, Mr. 444
herwood Hall, 192, 315
hields, Mr. 234
hiffner, Mr. G. 29
..... H. 383
hillingford Castle, 96, 424, 438
hillingtaw, Major, 230
hillingley Park, 20, 22
hinfield Place, 284
hiplake, 80
hipley, Hon. Mrs. 38
hire Oak, 215
hireff, Gen. 38
hirley, Mr. E. 122, 301
hirley House, 444
hobdon Court, 116, 118, 322
hockerwich, 82, 87
holebrook Lodge, 430
hooter's Hill, account of, 1
hore, Mr. S. 192
horeham, account of, 35
..... Castle, 367
hort, Mr. 73
... Jno. 393
horter, Mr. G. 412
hortgrove, 256
hotley Hall, 231
hotover House, 111, 113, 338
hottesham Park, 267
hrapnel, Mr. Z. 85
hrewsbury, Earl of, 94, 121, 127, 299, 329, 360
..... Countess of, 83
hrewsbury, town of, 123
hrives Priory, 310
hrub Hill, 31, 409
hrubland Hall, 266, 343
Shuckburgh, Sir S. 168
Shuckburgh Park, 168
Shuckford, Capt. 135
Shugborough, 151, 161
Shuldam, Mr. 41
Shute, Mr. S. 24
Shute House, 41
Shuttleworth, Mr. 177
..... H. 190, 319
..... R. 206, 220, 375, 436
Sibbald, Mr. J. 55
Sibdon Castle, 332
Sibthorpe, Col. 213, 239
Sidebottom, Mr. 37
Sidmouth, Lord, 19, 445
Sidmouth, bathing place, 52, 445
Sidney, Lord Visc. 9, 56, 99, 362, 367
..... Mr. 15
Silchester, 56
Silsworth Lodge, 156
Silton Hall, 232, 236
Silver Hill, barracks, 11, 14
Silvertop, Lady, 226
..... Mr. J. 231, 419
Simeon, Mr. E. 24
..... I. 462
Simmonds Mr. 434
Simmons, Mr. Jas. 5, 463
..... Miss, 277
Simpson, Mr. 433
..... C. 151
..... J. 181, 230, 463
..... L. 356
..... Miss, 420
Sinai Park, 157, 190
Sinclair, Major, 46
Singleton Lodge, 165
Singleton, Mr. 257
..... M. 342, 376
Sion Hill, 37
.... House, 37, 41
Sissinghurst Castle, 12
Sitwell, Mr. Sitwell, 356
Sittwell, Mr. F. 225
Skardon, Mr. 409
Skeffington, Sir W. C. F. 433
Skeffington Lodge, 433
Skelbrook Park, 182
Skellow Grange, 182
Sketty Hall and Park, 92
..... Lodge, 89
Skey, Mr S. 128, 385, 392
Skinningrove, 451
Skipton Castle, 195, 199, 206, 219, 395
..... account of, 395
Skipwith, Sir T. G. 308
Skirsgill, 178
.. .. Hall, 391
Skirwith Abbey, 211
Skythrog House, 100
Slade, Mr. J. 86
Slarley, Mr. R. 123
Slater, Mr. T. L. 39
Sleights Hall, 235
Sligo, Marquis of, 149
Slindon, 297
Slingsby, Sir. T. T. 194, 396
Sloper, Sir. R. 39
..... Gen. 284
Small, Mr. A. 155
Smallcomb, 70
Smart, Mr. W. 143
Smeaton, 225, 227
Smedmore, 50
Smith, Sir D. 143, 338
..... Sir E. 193
..... Sir J. 55, 306, 371, 372
..... Sir J. H. 336, 342
..... Sir W. 137, 463
..... Col. 125
..... Capt. 19
..... Dr. 186
..... Mr. 132, 193, 374, 378, 402
..... A. 136
..... C. 66, 195, 258, 355, 380, 392, 446
..... D. 83
..... F. 232
..... G. 255
..... H. 337
..... J. 82, 85, 256, 367
..... Jos. 57, 85
..... J. W. 306
..... S. 249
..... T. 206, 224, 397
..... T. A. 56
..... W. 20, 24, 37, 137, 463
..... Mrs. 24
Smithson, Mr. J. 379
Smyth, Sir W. 256, 258
..... Mr. F. 236
Smythe, Right Hon. J. 379
..... Sir E. 122
Smythson, Mr. W. 380, 393
Snare Hill, 257, 404

Snell, Mrs. 96, 97, 101
Sneyd, Mr. 151, 161, 358, 464
..... Mr. J. 168, 170
..... W. 162, 169, 441
..... Wal. 169
Sniperley House, 223
Snow, Mr. 40, 435
..... T. 121
Snow Hall, 444
Snowdon, 462
Soame, Sir P. 256
Sober, Mr. 448
Sodbury, town of, 91
Soddington, 392
Soho, 122, 124
Soley, Mr. J. 128, 392
Solly, Mrs. 379
Solomon, Dr. 163
Somborne House, 53, 452
Somerby Park, 398
Somerfield Hall, 7
Somerford, 171
Somerliton Hall, 275, 276
Somerley, 50
Somers, Lord, 119
Somerset, Duke of, 73, 75, 81, 110, 125, 192, 197, 305, 464
..... Duchess of, 66
Somerton, account of, 60
Somerville, Lord, 227
Soudes, Lord, 9, 196, 326
Sophia Farm, 82
Sorby, 189
Sotherton, Mrs. 188
Sotterley House, 275, 277
Soulsby, Mr. C. 391
Soulsey, Mr. Chr. 231, 391
South Blainslie, 230
..... Broom House, 56, 82, 359
..... End, bathing place, 269
Southampton, Dowager Lady, 147
Southampton, account of, 296
..... Castle, 38
Southby, Mr. H. 103, 337
Southhill House, 195
South Downs, 413
..... Molton, town of, 61
Southwick, 20
Sowerby, Col. 294
..... Mr. J. 339, 347
Spalding, account of, 241
Spark, Mr. 72
Sparks, Mr. R. 19
Sparling, Mr. 133
Sparrow, Mr. J. 161, 271, 464
Speke, Mr. W. 68
Spencer, Earl, 18, 31, 42, 96, 156, 368, 462
..... Countess Dowager, 146, 149, 365, 439
..... Lord C. 111
Sperling, Mr. H. 270, 310
Spicer, Mr. 19
Spital, 185
Spittle Hill, 163
Spixworth Park, 263, 264
Spooner, Mr. J. 117
Spragg, Mr. 34
Spratt, Mr. 114
Spring Grove, 37, 44, 128, 385, 392
..... Hill, 95, 379
..... Park, 105, 106, 288, 289, 358
Springfield House, 144
..... Lyons, 265
..... Place, 265
Springside, 205
Springwood Park, 228
Sprowston Hall, 263
Spurrier, Mr. T. 124
Spy Park, 83, 359, 364
Squerries, 14, 408
Stackpole Court, 93
Stafford, Marquis of, 161, 365, 411
..... Lady, 435
Stafford, borough of, 151
Stair, Earl of, 188
.... Countess of, 188
Stalbridge Park, 54, 55, 435
Stallard, Mr. J. 120
Stamford, Earl of, 125, 129, 190, 354, 371
Stamford, town of, 180
Stamp, Sir —, 414
Standen Hall, 205
Standerwick, Mr. 38
Standish, Sir F. 165, 176, 436
..... Lady, 244
..... Mr. C. T. 206, 207
..... E. T. 165
Standish Hall, 165
Standlynch, 49, 295
Stanfield Hall, 258
Stanford Court, 137, 463
..... Hall, 172, 174, 191
Stanford, Park, 137, 463
Stanhoe Hall, 252
Stanhope, Earl, 10, 408
..... Lady, 80, 408, 461
..... Mr. W. S. 193, 195, 198, 230, 370, 440
Stanhope Hall, 221
Staniforth, Mrs. 404
Stanley, Sir J. T. 167
..... T. 357
..... Lady, 44
..... Mr. G. 210
..... H. P. 179, 341
..... J. 44
..... T. 166
Stanley Hall, 355
..... Park, 106
Stanmer Park, 28, 30, 33
Stannington Vale, 224
Stanstead Hall, 256
..... Park, 19, 22
Stanton Hall, 202
.... Park, 323
Stanwell Cottage, 461
..... House, 37
..... Place, 80
Stanwick, 184, 375
Stapenhall, 304
Stapenhill, 158
Stapleton, Lady, 94
..... Mr. T. 218
Stapleton House, 337
..... Park, 182
Stapylton, Hon. G. A. C. 456
Starkie, Mr. 205, 397, 456
Statenborough House, 6, 412
Staunton, Mr. 275
Stawell, Lord, 19, 425
Stead, Col. 81, 428
Stedcomb, 52
Steed Hill, 7
Steel, Mr. 185
Stephens, Mr. 272, 287
..... H. 288, 358
..... M. 141
..... Mrs. 106
Stephenson, Sir P. 263
..... Mr. 223
..... late E. 284
Stepney, Mr. 101
Stevens, Mr. J. 85
Stevenson, Mr. 247
Stevenston, 225
Stewart, late Mr. 390
..... A. 187

tewart, P. 188
tibbert, late Gen. 38, 46
tile, Mr. J. 304
till, Mr. G. 85
tillingfleet, Rev. Dr. 117
tinsford, 40
tirling, Adm. 296
..... Sir W. 367
tisted Grange, 364
titchill House, 228
tockhill Park, 183
tockport, town of, 175, 370
todard, 203
toford, 72
toke, 91
.... Castle, 138
.... Gifford Park, 328, 335, 337
.... Hall, 293, 311, 356, 399
.... Hill, 378
.... Park, 19, 34, 80, 159, 167
toke Rochford, 180
tokes, Mrs. 63
tone, account of, 409
tone, Mr. R. 350
.... W. L. 94
tone Castle, 2
.... Easton House, 287, 328
.... Hall, 408
.. House, 5, 138, 308, 332, 411, 448
tone Henge, 58, 59
tonefold, 226
toneland Lodge, 461, 464
..... Park, 449, 457
toneleigh Abbey, 361
tonely Farm, 309
toneries Hill, 185
tonev Dean, 46, 362
... Stratford, account of, 340
... Thorpe, 168, 426
tonor, Mr. T. 94
tonor Castle, 94
topford, Hon. and Rev. R. B. 309
topham, 34
torer, A. G. 437
..... late Mr. A. 84
torey, Mr. A. 211
..... T. 233
tory, Rev. Mr. 174
tover House, 72
tovin, Mr. 177
Stovin, C. 215
Stourfield, 414
Stourhead, 60, 65, 66
..... House, 305
Stourton, Ld. 183, 396, 454
Stow on the Wold, 96
Stow Hall, 251, 404
.... Park, 143, 214
Stowe, 126. 159, 340
..... Hall, 248
Stowell Park, 98, 300, 464
Stracey, Mr. E. 263
Strachey, Sir H. 28, 287, 328, 408
Strafford, Earl of, 305
Strangeways, Hon. and Rev. C. 371
Stratford, Mr. F. P. 309
Stratford upon Avon, account of, 122
Stratford House, 255, 265
Stratfords, 105
Strathmore, Earl of, 221, 374
..... late Countess of, 414
Stratton, Mr. G. F. 94, 121, 299, 360, 426
Stratton Hall, 264
..... Park, 48
..... account of, 69.
Strawberry Hill, 43, 63, 389
Streatfield, Mr. R. T. 28, 327
Streatham Castle, 221, 374
Stretton Park, 179, 443
Strickland, Sir G. 237
..... Mr. C. 209
..... W. 173
Strong, Mr. C. S. 408
Strood, 34
Stroud, town of, 104
Stroud, 83
Stroxton Hall, 181
Strutt, Mr. G. B. 203
..... J. 203
..... J. H. 266
..... W. 458
Strutton, Mr. 110
Stuart, Mr. 188
..... J. 154
Stub House, 444
Stubbers, 267
Studley Castle, 291
..... Park, 194, 349
Sturklow House, 179
Sturry Park, 4
Sturt, Mr. C. 40, 49, 306
Sturt, H. 49
Styche, 417
Style, the late Sir C. 327
Styleman, Rev. A. 251, 366
..... Mr. N. 251
Sudbourn Hall, 278
Sudbrook House, 44
..... Holm, 242, 243
Sudbury House, 293
Sudley Castle, 96
Suffield Hall, 263, 264, 406
Suffield, Lord, 263, 264, 406
..... Mr. 263, 407
Suffolk, Earl of, 107, 108, 358, 363
Sufton Court, 119
Sugnall Hall, 152
Sulby Hall, 150
Sulhampstead, 81
Sullivan, the late Sir R. J. 19, 45
..... Mr. J. 80
Sulyard, Mr. E. 343, 404
Summer Castle, 239, 398
..... Hill, 10, 334
..... House, 182
Sumner, Mr. G. 34, 347
Sunbury Place, 42, 368
Sunderland, Mr. 209
Sunderland Hall, 189
Sundon House, 339
Sunning, 80
Sunny Bank, 100
..... Side, 206
Surrendon, 7, 326
Surtees, Mr. R. 373
Sussex, Duke of, 37
Sutton, Sir R. 201, 315
..... Mr. 179
..... G. 181, 215, 314, 444
..... J. 56, 81, 359
..... R. 181, 356
Sutton, 41
..... Colefield Park and Woods, 171
..... Court, 37, 287, 328
..... Grange, 235
..... Hall, 175, 192, 215
..... Park, 179, 443
..... Place, 19, 367, 413
Suttons, 258
Swaine, Mr. J. 99
Swainston House, 25

Swallow, Mr. R. 216, 294
Swallowfield Place, 284
Swansea, account of, 89
Swarford Park, 299, 360
Swarland Hall, 224
Sweethope, 186
Swete, Mr. 73
Swettenham Hall, 417
Swift Place, 12, 16, 325
Swillington House, 355
Swinburn, Sir J. 230, 391
Swinburn Castle, 222, 231, 391, 418
Swinbrook, 98, 299
Swindon House, 108, 361
Swinethwaite Hall, 27, 217, 375
Swinfen, Mr. J. 161
Swinfen House, 161
Swinley Lodge, 55
Swinnerton, Mr. T. 441
Swinnerton Hall, 161, 411
Swinton Park, 216
Swithland Hall, 174
Swynburn, Sir J. E. 391
Sydenham, 228
Sydling House, 55, 306, 371, 372
Sydney Farm, 46
Sydney, Lord Visc. 6, 9, 367
..... Mr. C. W. 265
..... Miss, 428
Syerston Hall, 311
Sykes, Sir F. 84, 463
..... Sir M. M. 237, 240, 304, 420, 424, 437, 464
..... Rev. R. 240, 395, 454
Symmons, Mr. J. 146
Symond Hall, 289
Symonds, Lieut. Col. 112
..... Mr. J. 343
..... T. 331
..... T. P. 112
Symons, the Rev. J. 234
Syston Park, 181, 213, 315
Syzergh Park, 209

T

Tabley, 162, 164, 353
Tackley Park, 426
Tadworth Court, 30, 390
Tait, Mr. W. 189
Talbot, Earl, 161, 171
Talbot, Sir Charles, 31, 409
..... Lady, 31
..... Mr. 89
..... late Mr. J. 360
..... J. M. 92
..... T. 2
Talbots, Rev. Mr. 151, 161
Talboys, Mr. 106
Talgarth, 141
Taliaris Park, 181, 283
Talton Hill, 122
Tamworth, account of, 151
Tamworth Castle, 151, 157, 450
Tan y Bwlch Hall, 136
Tanfield Hall, 216
Tangier, 39
Tanhurst, 409
Tankersley Park, 198
Tankerville, Earl, 226
Tapley, 61
Taplow Lodge, 80
Tapps, Sir G. 50, 414
Tapton Hill, 355
..... Grove, 355
Tarbutt, Mr. W. 204
Tarleton, Mr. T. 173
Tarporley, account of, 152
Tasker, Mrs. 367
Tate, Mr. B. 174
Tatham, Mr. E. 199
Tathwell Hall, 244
Tattersall, Mr. E. 250
Tattershall Castle, 244
Tattingston Place, 343
Tatton Park, 162, 353
Taverham Hall, 407
Tavistock, account of, 74, 433
..... House, 74
Taunton, account of, 61
Tawstock, 61, 63
Taylèr, Mr. 73
Taylor, Col. 42
..... Mr. C. 362
..... E. 3
..... G. 366
..... J. 205, 330
..... M. A. 182
..... R. 19, 45
..... W. 116, 441
Teddesley Park, 410
Teeton House, 149
Tehiddy, 71, 78
Teignmouth, Lord, 29
Teignmouth, account of, 75, 377
Teignmouth House, 75
Tempest, Sir H. V. 119, 373, 444
..... Mr. S. 205, 206
Templar, the Rev. J. 73
..... Mr. 75
Temple, Earl, 38, 48
..... Mr. S. 233, 461
..... Mrs. 58, 59, 395
Temple Bell Wood, 214, 215
..... House, 93
..... Newsham, 193, 355, 380, 392
Templer, Mr. G. 62, 67
..... I. 72
Templeman, Mr. 40
..... P. 49
Tempsford Hall, 179
Tenbury, account of, 322
Tenby, account of, 92
Tendring Hall, 273
Tennant, Mr. 186
..... W. 171
Tenterden, account of, 16
..... Place, 345
Terling Place, 266
Terret House, 143
Terry, Mr. T. 47, 53
Tessier, Mr. L. 31
Teston House, 327
Tewkesbury, town of, 97
Teynham, Lord, 2
Thale, Mr. 46, 362, 464
Thame Park, 111, 129, 338, 438
Thanet, Earl of, 7, 126, 184, 195, 199, 206, 219, 345, 361, 395
Thelluson, late Mr. P. 182, 369
Thellusson, Mrs. 10
Thelton Hall, 267
Thelwall, Rev. Mr. 159
..... late Major, 455
Theobald, Mr. J. M. 343
Theobalds, 247
Theydon Hall, 258
Thicknesse, Mr. R. 396
Thieves Hole, 142
Thimbleby Lodge, 229, 236
Thirkleby, 229
Thirlestane, 228, 230
Thistlethwaite, Rev. Mr. 53
..... Mr. 463
Thoby Priory, 265

Thomas, Sir G. 297
..... Mr. D. 279
..... G. 274
..... J. 7. 152, 279
..... Jn. F. 17
..... R. 101
..... T. 134, 136, 153
Thomason, Mr. 130
Thomond, Marquis of, 80, 83
Thompson, Sir T. 144, 145
..... Dr. 248
..... Mr. 20, 188, 396, 461
..... H. 454
..... R. 183, 456
..... Miss, 307
Thomson Hall, 262
Thoresby, 192
..... Park, 215, 312, 380
Thorington Hall, 275
Thorley Hall, 256
Thornage Hall, 403
Thornborough, Mr. 217
Thornbury Castle, 105
Thorncroft, 31
Thorndown Hall, 265, 321
Thorne, 378
Thornes House, 193
Thorngrove, 137
Thornham Hall, 267
Thornhill, 232, 234
Thornhill, Mr. B. 202
..... G. 179
..... J. 232, 234
..... T. 198, 348, 354
Thornton, Col. 183, 364
..... Mr. G. 179, 341
..... H. 29
..... S. 29, 409
Thornton, 205
..... Hall, 159
Thornville Royal, 183, 396, 454
Thornycroft, Mr. E. 167
Thornycroft Hall, 167
Thorold, Sir J. 181, 213, 315
..... Mr. S. 213, 239
Thoroton, Mr. T. 311
..... Mrs. 311
Thoroughgood, Miss, 396
Thorp, Mr. S. 370
Thorp Hall, 238, 431, 433, 459
Thorpe, the Rev. Archd. 419
..... Mr. J. 257, 376
Thorpe, 184, 193, 394
Thoyts, Mr. W. 81
Thresher, Mr. 38
..... Miss, 82, 360
Thrieve Castle, ruins of, 187
Thrigby Hall, 344
Throckmorton, Sir J. 103, 127, 291, 337
Thundridge Bury, 248
Thurland Castle, ruins of, 208
Thurlow, the late Lord, 13, 27
..... Rev. E. S. 233
Thurlston, 174
Thursby, Mr. J. H. 430
Thursford Hall, 262, 403
Tibbet, Mr. C. 196, 309
Tickhill Castle, 216, 398
Tidwell House, 445
Tilbury Fort, account of, 268
Tilgate Cottage, 30
Tillard, Mr. J. 345
Tillington Court, 116
Tilney Hall, 39, 284
Tilson, Mr. J. 94
Tilt, the Rev. Mr. 33
Timson, Mr. 20, 38
Tindal House, 3
Tipping, Mr. T. 176, 371
Titchfield, Marquis of, 215, 312, 380
Titchfield House, 414
Titley Court, 112, 323
Titness Park, 55
Titsey Place, 408
Tittenhanger Park, 149
Tiverton Castle, 61, 378
Tockington, 107, 329
Todd, Capt. 225
..., Mr. J. 230
.... R. P. 272
Toddington Park, 97, 154
Toft Hall, 164
Toke, Mr. N. R. 345
Tomkins, Mr. J. 102
Tomkinson, Mr. 152
Tomlinson, Mr. 262, 403
Tone, 222, 231
Tong Castle, 123
.... Hall, 219
Tongs, 11
Tooke, late Mr. 27
Tooke, W. 262
Tooley Park, 301
Topham, Mr. E. 240
Topp, Mr. R. 130
Topping, Mr. 464
....., J. 163
Topsham, account of, 58
Tor Abbey, 378
Tor Bay, account of, 378
Torbet, Mr. 186
Torence, 187
Torkington, Rev. Dr. 249
Torlington Lodge, 203
Torriano, Major, 142
Torrington, borough of, 67
Torsonce, 189
Tortworth Court, 106, 329, 336, 464
Totehill, 72
Tottenham Park, 81, 85, 361
Toucourse, 186
Tower, Mr. C. 265
Tower Hill, 409
Townend, Mr. G. 228
Town Hill, 46, 296
Townley, Mr. C. 436, 437
..... R. 393
Townley Hall, 206, 207, 436, 437
Townsend, Mr. 20
..... G. 121
..... H. H. 19, 21, 253
Townshend, Marquis, 157, 252, 260, 403, 450
..... Lord J. 248, 249, 365
..... Lady M. 6, 9, 463
..... Mr. J. 281
..... Mrs. M. 368, 463
Tracey, Mr. C. H. 97
..... J. H. 88, 115, 128
.... late Mrs. 98, 101
Tracey House, 41, 62
..... Park, 288
Trafford, Mr. J. 353, 354
..... T. 163
Trafford Hall, 353, 354
Traine, 73
Trapps, Mr. F. 194, 349, 454
Treby, Mr. 72
Trecothick, Mr. Jas. 408
Tredegar House, 88
Trefalen Hall, 284

Tregarnedd, 132, 154
Tregehan, 76
Tregib, 101
Tregil, 108
Tregonwell, Mr. L. 49
Tregoyd, 120, 282
Tregunter House, 120
Treharne, Mr. E. 281
Trehill, 73
Trelawney, Capt. 77
Tremain, Mr A. 70
Trenant Park, 76, 77
Trentham Hall, 161, 411
Tresilian, Mr. 71
Treslake, 70
Trevelyan, Sir J. 230, 391, 446
..... Rev. W. 231, 240
..... Mr. W. 231
Trevethow Hall, 71
Trevethus Hall, 78
Trevor, Mr. R. 154
Trevor Hall, 131
Trewarthenick, 78
Trewithien, 76
Treworgan, 70
Tring Grove, 143
.... Park, 143, 338
Trollope, Sir J. 238, 318
Trotter, Mr. 31
..... J. 148, 226
Troy House, 99, 116, 331
Truro, account of, 70
Trusson, Mr. T. 275
Truthall, 70
Tubney Lodge, 102
Tucker, Major, 85, 287
..... Mr. S. 198
..... W. 41
..... Mrs. 445
Tuffnell, Mr. W. 270, 349
Tulketh Hall, 165, 166
Tunbridge Castle, 10, 15
..... Wells, account of, 15
Tunnard, Mr. J. 241, 312
Tunstall Hall, 441
Turbeville, Mr. R. P. 89
Turner, Sir G. P. 146
..... Mr. 342
..... C. 3
..... J. 127, 290, 411
..... T. 128, 400
..... Lady P. 149, 159
Turnor, Mr. E. 96, 181, 243, 393
Turton, Mr. J. 128
Turton, Mrs. 408
Turville, Mr. F. 156, 309
Tusmoor, 340, 430
Tweddle and Hildyard, Messrs. 221
..... Mr. W. 419
Twemlow Hall, 417
Twemlow, Mr. 163
Twickenham, neighbourhood of, 43
..... Park, 43, 389
Twinning House, 114
Twisden, Sir J. P. 7, 407
Twizell House, 224
Twyford, 38
Twysden, Sir W. 327
Tyglyn, 282
Tynemouth Lodge, 234
Tyningham, 225
Tynte, Mr. J. K. 19, 45, 67, 88
Tyrconnel, Earl of, 31
Tyrrell, Mr. E. 272
Tyson, Mr. 343
..... S. 260, 404
..... Miss, 151

U.

Ugbrook, 72, 73
Umberslade, 122
Underbank, 437
Up Park, 425
Upcott, 64
Upper Berwick, 131, 135
..... Blainslie, 230
..... Cranston, 227
..... Gatton, 30
..... Leatham, 451
Upper Ossory, Earl of, 154
Upton, Mr. C. 458
..... J. 208, 217
Upton House, 75, 378
..... Park, 443
Upwood, 40
Uske, account of, 115
Usworth House, 223, 233
..... Place, 223
Uthank, 221
..... Hall, 419
Uttoxeter, account of, 169, 316
Uxbridge, Earl of, 54, 55, 110, 133, 151, 157, 161, 190, 435

V.

Vale Royal, 163, 353
Valentines, 265
Valle Crucis Abbey, 131, 135, 281
Valley Home, 257
Vane, Sir F. 178, 211
Vanhagen, Mr. F. 1
Vansittart, Mr. A. 80
..... G. 80, 83, 93
Vatch, the, 125
Vavasour, Sir H. 218, 236
..... Sir T. 182, 228, 349, 355
..... Mr. W. 195
Vaughan, Sir R. 139
..... Col.G. 131, 281
..... Mr.G. ap H.139
..... Mrs. 133, 416
Vayner, 352
Veal, Mr. 73
Verelst, Mrs. 198, 216
Verney, Mrs. 3
Vernon Hill, 46, 362
Vernon, Lord, 89, 191, 293, 316
..... Lady Har. 167
..... Mr. G. 316
..... L. 159
..... T. S. 127
Vetch, Mr. H. 187
Views, the, 179, 248, 309
Villiers, Lord, 126
Vince, Mr. H. C. 57
Vine, the, 425
Vintners, 7, 12
Visme, De, Mr. 18
Voelas Hall, 132
Vogrie, 227
Voxhall, Mr. L. 37
Vyne, Rev. Dr. 426
Vyner, Mr. R. 393
Vyse, Mr. R. 149

W.

Waddington, Mr. 296
..... B. 99, 384
Wade, Mr. A. 233
..... J. 358
..... T. 223
Wadley House, 103, 337
Wadman, Mr. J. 57, 85
Wadsworth, Mrs. 411

Wainman, Mr. W. 199, 219
Waite, Mr. W. 226
Wake, Sir W. 149, 167
..... Lady, 9
Wake's Court, 41
Wakefield, account of, 394
..... Lodge, 159
Wakehurst Park, 29
Wakeman, Mr. H. 114
..... J. 114
Walberton Place, 297
Walcot, Mr. 401
..... J. 50
Walcot Park, 138, 332, 442
Waldegrave, Earl, 258
..... Mr. R. 244
Waldershare, 3
Waldren, Mr. W. 125, 129
Wales, Princess of, 1, 4, 37
Walford, Mr. W. 266
Walford House, 86, 336
Walhampton, 47
Walker, the late Mr. 35, 297
..... Mr. 355
..... J. 182, 294, 437
..... R. 222
..... T. 192, 315
..... W. 103, 248, 249, 338, 437
Wallace, Rt. Hon. T. 178
..... Mr. 186
Waller, Mr. Edm. 98
..... late Edward, 110, 300
..... W. 180, 431
Walling Wells, 216
Wallinger, late Mrs. 265
Wallingford Castle, 424, 437
Wallingford, account of, 95, 424
Wallington, 230, 391
..... Hall, 251
Wallis, Mr. 265
Walliscote, 462
Wallyford, 225
Walmer Castle, 412
Walmsley, Mr. J. 206, 397
Walpole, Lord, 263, 264
..... Hon. Mr. 40
..... Hon. Mrs. 138, 308, 332
Walsall, account of, 171
Walsh, Sir J. B. 55, 82
Walsingham, Lord, 261, 262, 404, 422
Walsingham Abbey, 260
Walsworth House, 291
Walthall, Mr. P. 416
Waltham, Dow. Lady, 265
Walton, Mr. R. W. 206
Walton, 144, 158, 304
..... Court, 75
..... Hall, 165, 166, 176, 436
Waltons, 256
Walworth Hall, 453
Walwyn, Capt. Jas. 119
Wanstead House, 255, 265
Ward, Mr. St. A. 219
..... G. 24
..... J. 14, 38, 408
..... T. V. 2
..... W. Z. L. 150
Wardour Castle, 53
Wardroper, Mr. 11
Ware, Mr. 99
..... J. 147
Ware Park, 248, 249, 365
Waresley Park, 443
Warfield Grove, 55
Warham Hall, 261, 366
Waring, Mr. F. 130, 137
..... G. 46
Warington, Mr. D. R. 366
Warkworth Castle, 299
Warley Place, 265
Warleys, 256
Warminster, town of, 59
Warmwell House and Park, 461
Warnell Hall, 211, 347
Warner, Mr. H. L. 260
Warnford, Mrs. 31
Warren, Sir J. B. 304
..... Col. 143
..... Mr. 159
..... Mrs. 304
Warren Hall, 327
Warriner, Mr. G. 56
Warrington, account of, 164
Warsley House, 290
Warsop, Mr. 298
Warwick, Earl of, 144, 168, 301
Warwick Castle, 144, 168, 301
..... Priory, 144, 168, 301
Wasing House, 56, 81
Wassand, 245
Watchet, town of, 62
Watergall House, 426
Wateringbury Place, 327
Waterpark, Lord, 169, 191, 316
Waterstock House, 338
Wateston, Mr. 182
Wathen, Sir S. 105
..... Mr. P 104
Watkins, Mr. E. 107, 329.
Watling Street, account of, 123, 442
Watlington House, 251, 259
..... Park, 94
Watson, the late Sir B. 44
..... Rev. Mr. 175
..... Mr. G. 433
..... J. 194
..... Mrs. H. 416
Watt, Mr. J. 124
.... M. 189
Watton, Mr. 73
Watton Abbey, 240
Watts, Mr. H. P. 263
..... R. 108, 237
Wauchope, Mr. 227
Waverley Abbey, 20, 38
Way, Mr. 19, 22
..... B. 110, 125
Wayth, Mr. 275
Weakman, Mr. 291
Weald Hall, 265
Weasenham Hall, 260, 405
Webb, Sir J. 39, 40, 49, 50, 53, 435
..... Mr. J. 428
..... N. 66
Webber, Mr. E. 133
Webster, Sir G. 11
..... Dow. Lady, 14, 324
..... Rev. Mr. 284
Wedd, Mr. N. 250, 259
Weddington Hall, 150
Wedgwood Mr. 331
..... J. 87, 162, 191, 358, 410
Wednesbury, account of, 122
Weely Hall, 459
Weetwood, 195, 226
Wegg, Mr. G. S. 110
Weir, Hon. H. 185
.... Mr. 87, 185
Welbeck, 192
..... Abbey, 215, 312, 380
Welby, Sir W. E. 181, 317
Welch Pool, town of, 140
Welcombe Lodge, 302

Weld, Mr. T. 51, 316
Weldon, Mr. 191
Welford House, 84
Weller, Mr. J. 345
Wellfield House, 279
Wellingborough, account of, 196, 309
Wellington, Mr. R. 282, 322
Wellington, account of, 442
Wells, account of, 58
Wells, Mr. 331
..... N. 102
..... W. 368
..... Mrs. 163
Wellwood, 187
Welsh, Mr. 70
..... G. 199
Welstead, Rev. H. 309
Welton Place, 160
Wemyss, Earl of, 225, 227
Wennington Hall, 208, 376
Wensley Dale, 216
Wentworth, Lord, 301, 462
..... Mr. F. T. V. 193, 198
..... G. 370
..... G. W. 193
Wentworth Castle, 193, 198, 370
..... House and Park, 198
..... Lodge, 88
Werrington House and Park, 70, 79
West, Rt. Hon. F. 93, 463
.... Mr. 10
.... Mrs. 122
West Acre Hall, 260, 405
.... Combe Park, 4
.... Dean Place, 413
.... Green, 39
.... Grinstead Park, 32
.... Hall, 186, 306
.... Harling, 257
.... Thorn, 186
.... Tofts Hall, 260, 404
Westbrook Hay, 143
Westbrook Place, 19
Westbury House, 46
Westby, Mr. 198
..... Mrs. 198
Westcomb, Mr. N. 320
Westergate House, 297
Western, Rev. T. 266
Western, Capt. 343
..... Mr. C. C. 266
..... Mrs. 266
Westfield Park, 405
Westmoreland, Earl of, 54, 143, 213, 219
Weston, Mr. 34
..... C. 407
..... J. W. 19, 112, 116, 322
..... Mrs. 320
Weston, 121, 195, 275
..... Hall, 277
..... House, 407, 409
..... Park, 171, 334
..... Underwood, 155
Westover House, 25
Westwood, Mr. J. 384
Westwood Park, 290, 329
Wetherby, Mr. 85
Wetherby Grange, 183
Wettenhall, Mr. 417
Weyland, Mr J. 422
Weymouth, account of, 51
Whaddon, 57, 85
..... Court, 75
Whalley, Mr. F. E. 336
..... S. 150
..... late T. 336
Wharncliff Lodge, 193
..... Park, 440
Wharton, Lady, 375
..... Archdeacon, 245
..... Mr. R. H. 184
..... T. 374
Wharton Park, 208, 374
Whatcombe House, 40
Whateroft, 163
Whateley, Mrs. 124
Whatman, Mr. 7
Wheate, Sir J. T. 103
Wheats, Mr. 463
..... Miss, 94, 113, 121, 463
Wheatley, Mr. W. 1
Wheatly, 182, 294, 369
Wheble, Mr. J. 80
Wheeldon, Lady, 411
Wheeler, Sir C. 426
..... Mr. F. 160
..... G. 182
..... T. 426
..... W. 127
Wheelock, 163
Whelham, Mrs. 315
Wherwell, 40, 53
Whetham, 83, 359, 363
Whicheote, Sir T. 239, 315
Whiligh, 15
Whilton Park, 110
Whissenden, 197
Whitaker, Rev. Mr. 54, 437
..... Mr. 65
..... A. 331
..... T. 327
..... Miss, 255
Whitborn Court, 117
Whitbread, Mr. J. 195, 275, 278
..... S. 154, 195
Whitby, account of, 235
Whitchurch, 358, 363
Whitcombe Park, 103, 289
White, Sir T. W. 216
..... Gen. 260, 404
..... Mr. 142
..... B. 48
..... G. 94, 438
..... H. B. 91
White Bank, 189
..... Horse, 57, 84, 87
..... Knights, 55, 81
Whiteburgh, 227
Whitefield Hall, 391
Whitehaven, account of, 210
Whitehough Hall, 170
Whitenhurst, Rev. Mr. 155
Whiteway, 72
Whitfield, Mr. F. 145, 439
Whitfoord, Mr. 31
Whitford House, 435
Whitley Castle, 212
..... Court, 392
..... Hall, 198, 380
Whitmore, Mr. T. 130
..... W. 128
..... Mrs. 401
Whitmore Hall, 441
Whitney Court, 323
Whittington, Mr. J. 404
..... T. 91, 288
..... W. 249
Whitton, 37, 130
..... Dean, 37
..... House, 389
..... Park, 37, 389
Whitwell Hall, 406
..... House, 373
Whitworth, Mr. R. 317
Whitworth, 223, 374
Whorlton Castle, 236
Whyte, Gen. 297

Wichnor Lodge, 158, 303
..... Park, 292
Wick House, 57, 85
Wickham, Mr. 338
..... H. 219
..... J. 428
..... P. 111, 129, 438
Wickham Corner, 296, 362
..... Court, 367
..... Hill, 266
..... House, 362
..... Place, 320
Widial Hall, 248, 250
Wiggen Hall, 143
Wighill Park, 228, 456
Wigmore Hall, 118, 322, 400
Wigsell, Mrs. 27
Wike, Mr. A. 118
Wilbraham, Mr. R. 288
..... G. 353
Wilbury House, 57, 59
Wilderness, the, 10, 114, 407
Wilder, Rev. Dr. 84, 424, 437
Wilding, Mr. R. 135
Wildman, Mr. 3, 344
Wilkieson, Mr. W. 227
Wilkes, the late Mr. John, 26
..... J. 19, 157
Wilkins, Mr. 11
..... W. 120, 282
Wilkinson, Mr. 209
..... I. 128, 192, 330, 355, 400
..... T. 381
..... Mrs. 426
Willes, Sir F. 248, 250
..... Mr. J. 81
Willet, Mr. J. 39, 49, 50, 435
Willett, Mr. A. S. 61
Williams, Sir B. 212
..... Sir E. 120, 281
..... Sir J. 134, 153
..... Sir R. 136
..... Sir T. 414
..... Capt. D. 109
..... Rev. Mr. 159, 279
..... Mr. 31, 41, 51, 379
..... A. 36
..... C. 145, 430
Williams, D. 100, 279
..... G. 191
..... J. 296
..... J. H. 100, 115, 282, 283, 384
..... P. 100
..... R. 122, 320
..... the late T. 93, 133, 134, 153
..... W. 134
..... Mrs. 100
Williamson, Sir H. 209, 234, 257
Willis, Sir F. 147
..... Dr. 318
..... Rev. Mr. 149
..... Mr. 146
..... R. 163
..... T. 417
Willoughby, Lord, 144
..... Sir C. 94, 424
..... Mr. E. 422
Willow Hall, 394, 437
Wilmot, Sir R. 174, 304, 427
..... Rev. Mr. 311
..... Mr. E. 157
..... H. 38
Wilmott, Mr. G. 345
Wilson, Sir H. 219
..... Lady S. 1, 4
..... Adm. 271, 273
..... Mr. C. 177, 199
..... D. 209
..... F. 11, 408
..... M. 199
..... T. 456
..... W. C. 208
..... W. H. 259
..... W. R. 214, 243
..... Mrs. 133, 163
Wilton, Earl of, 205, 206
Wilton House, 40, 53, 295
Wiltshire, Mr. W. 82, 87
Wimbledon Park, 18, 42
Wimbleton Grove, 31, 368
Wimborn, St. Giles, 49
Wimpole Hall, 248
Winander Mere, 200
Winburn St. Giles, 40
Winchelsea, Earl of, 197, 212, 423
Winchelsea, account of, 11
Winchester, Marquis of, 56, 57, 59, 362, 375
..... Bishop of, 20, 38
Winchester, Dean of, 230
Winchfield, 39
Windham, late Rt. Hon. W. 263, 365, 402
..... Mr. G. 263, 365, 403
..... J. 276
Windhus, Capt. 352
Windlestone, 220, 223
Windmill Hall, 38
Windsor Castle, 80
..... Great Park, 38, 82
Wing, Mr. J. 241
Wingerworth Hall, 192, 205, 285
Wingfield, Mr. J. 180
..... R. 130, 137
..... T. 130, 137
Wingfield Castle, 204
..... Manor, 380
Winnington, 164
Winnington, Sir T. 137, 384
Winscombe, 337
Winscot, 434
Winsley, 332
Winstanley, Mr. 301
..... C. 156
Winstanley Hall, 396
Winterton, Earl of, 20, 22
Winthorp Hall, 181, 214
Wintle, Mr. J. 102
Winwick Hall, 165
Wiuyard Hall, 373
Wirley Grove, 171
Wirrell, Mr. 264
Wise, Mr. H. C. 144, 168, 301
.... M. 168
Wiseton, 398
Wistaston Hall, 416
Wiston Park, 32, 382
Witham, late Mr. H. 269
Witham Grove, 320
..... Friery, 66
..... Place, 320
Witherden, Mr. G. 345
Withers, Sir C. 290
..... Mr. B. P. 143
..... L. B. 39
Withipshaw Hall, 371
Withington, Mr. Jer. 464
Withington Hall, 417
Witley, 70
..... Court, 137, 385
Witlingham Hall, 344
Wittenham Hill, 95
Wittin, Mrs. 380, 437

Wjtton Castle, 221
..... Hall, 221, 406
..... Park, 263, 403
Wivenhoe Hall, 274,
..... Park, 274
Woburn Abbey, 149, 155
..... Place, 42
Wodehouse, Lord, 258, 405, 422
..... Rev. Ph. 422
..... Mr. T. 261
Weld Cottage, 240
Wolferstan, Mr. S. P. 302
Wollaton, 191
Wolstenholme, Mr. W. B. 449
Wolseley Hall, 151, 161
Wolsely, Sir W. 151, 161
Wolterton Park, 263, 264
Wolverhampton, account of, 171, 334
Wolmet, 227
Wombwell, late Sir G. 278
..... Mr. J. 297
Wombwell Hall, 2
Wood, Lord, 160
..... Col. 30, 88, 408, 458
..... Mr. 242
..... H. 458
..... J. 110, 193, 219
..... R. 194, 349
..... R. S. 461
..... T. 44, 368
..... Mrs. 89
Wood Dalling Hall, 262
Wood End, 229
Woodbine, Mr. C. 405
Woodbridge Priory, 274
Woodcock Hill, 143
Woodcote, 46, 366
Woodcote Hall, 171, 417
..... Park, 31
Woodford, Mr E. 18
Woodford Hall, 255
.. A .... House, 445
Woodgate, Mr. 10
..... H. 10
Woodhall, 178, 186, 250, 348
..... Park, 249
Woodhills, 110
Woodhouse, Mr. J. 112, 118
Woodlands, 4, 49, 182
Woodley, Mr. W. 277
Woodley, 80
Woodman, Mr. T. 31
Woodmancote Place, 33
Woodrising Hall, 422
Woodsome Hall, 198
Woodson Hall, 380, 440
Woodstock, account of, 121
Woodthorp, 193
Woodton Hall, 277
Woodward, Rev. G. 387
Woodyeare, Mr. 294
Woolbridge House, 461
Woolcombe, 372
Woolhampton House, 81
Woolicombe, Mr. G. 72
Wool Lavington, 22, 36
Woollaton Hall, 303, 304
Woolley Hall, 80
..... Park, 193, 432
Woolmer, Mr. R. 344
Woolmers, 365
Wools, Mrs. 46
Woolsington, 224, 230
Woolston, 258
Woolthorpe, 180
Woolton Hall, 163, 396
Woolverston Hall, 274, 343
Woolverton, 25, 159
Woolwich, account of, 4
Wootton, 8
Wootton Court, 3, 8
..... Place, 409
..... Underwood, 146
Worcester, account of, 117
Worcester, Bishop of, 290, 385, 392
Wordsworth, Mrs. 216
Workington, account of, 210
..... Hall, 348
Worksop, 192, 380
..... Manor, 215, 312, 356
Wormesly, 111
Worminghurst Park, 32, 382
Wormley Bury, 248
Worrall, Mr. S. 87, 328, 331
Worseley, Mr. 165, 396, 464
Worseley Hall, 165, 396
Worsley, Sir R. 24, 25
..... Rev. Dr. 24
..... Mr. J. 167, 464
..... T. C. 464
Worstead Hall, 263
Worthing, account of, 32, 297
Worthy House, 62
Wortley, Hon. J. A. S. 82, 193
Wortley Hall, 193
Worton Hall, 128
Wray, Sir B. 61, 63, 72
..... late Sir C. 398
..... Lady, 239, 398
..... Mr. 343, 444
Wrentham Hall, 275
..... Park, 262
Wrest Park, 154
Wreston Hall, 200
Wright, Sir J. 255, 258
..... Major, 185
..... Mr. 408
..... J. 192, 257, 258
..... P. 266
..... R. 202, 357
..... T. 265
..... W. 167, 464
..... Miss, 149
Wrightson, Mr. W. 182, 369
Writtle Park, 265, 350
Wrotham Park, 148, 176
Wrottesley, Sir J. 123
Wrottesley Hall, 123
Wroughton, Rev. Mr. 438
Wroxham Hall, 263
Wroxton Abbey, 126, 143, 299, 426
Wyatt, Mr. B. 132, 153
..... J. 37
..... T. 87, 359
Wybergh, Mr. 178
Wybourn, Mr. J. 146
Wycliff House, 184
Wycombe Abbey, 111, 438
..... Church, 111
Wykeham Abbey, 235
Wylam, 418, 419
Wyndham, Lady A. 223
..... Mr. H. P. 40
..... W. P. 53, 64
Wynn, Sir E. 182
..... late Sir R 219
..... Sir W. W. 281, 351
..... Mr. J. 134, 153
..... R. W. 135
Wynnstay, 281, 351
Wynterdyne House, 128
Wyrley Grove, 410
Wyvill, Rev. Mr. 217, 375

X.

Ximenes, Capt. 80

Y.

Yair, 189
Yaldwyn, Mr. R. 20, 463
Yallop, Mr. 30
Yarborough, Lord, 369, 397
Yarde, Sir F. B. 75, 170
Yarker, Mr. J. 217
Yarlington Lodge, 306
Yarmborough, Mr. C. 182
Yarnbury Castle, 58, 59
Yarte, 41
Yates, Lady, 3
.... Mr. J. 211
Yatton Court, 118
Yeldham, Mr. J. 267
Yelland, 61
Yeoman, Mr. R. 114
Yeovilton, 414
Ynisymaengwyn, 141
Yonge, Mr. 73
York, account of, 229
York, H. R. H. Duke of, 19, 42, 368
.... Archbishop of, 201, 229
.... Mr. J. 455
Yorke, Col. 149
..... Hon. Capt. 414
..... Mr. 286
Yorke, J. 375
..... P. 134
.. .. T. 199
Yonde, Rev. Mr. 351
Youlston, 63, 446
Young, Sir W. 80, 129
..... Mr. 186
..... A. 155, 270
Young's Bury, 248
Yoxhall Lodge, 292
Yoxford Grove, 275

Z.

Zachary, Mr. J. 385, 392
Zeal's House, 60, 65
Zouch, the Rev. T. 193

APPENDIX.

TABLE

OF THE

PERPENDICULAR HEIGHTS of the principal HILLS and other remarkable EMINENCES above the LEVEL of the SEA at LOW WATER, serving as Stations in the Grand Trigonometrical Survey of the Kingdom; transmitted to the Proprietor of Paterson's Roads, by LIEUTENANT COLONEL MUDGE, considerably enlarged by further kind communications from that Gentleman.

N. B. When the Height of a Mountain or Eminence exceeds 1800 Feet, it is printed in SMALL CAPITALS.

	Heights in Feet.
A.	
Aberystwith, *Cardigansh.*	496
Agnes (St.) Beacon, *Cornw.*	621
Allington Knoll, *Kent*	329
Alnwick Moor, *Northumb.*	808
Ann's (St.) Heights, at the Mouth of Milford Haven, *Pembrokesh.*	235
Ann's (St.) Hill, *Surrey*	240
Arbury Hill, *Northampt.*	804
ARRAN FOWDDY, *Merionethsh.*	2955
ARRENIG, *Merionethsh.*	2809
Ash Beacon, *Somersetsh.*	655
Ashley Heath, *Staffordsh.*	803
Axedge, *Derbyshire*	1751
B.	
Bagshot Heath, *Surrey*	463
Banstead, *Surrey*	576
Bar Beacon, *Staffordsh.*	653
Bardon Hill, *Leicestersh.*	853
Barnaby Moor, *Yorksh.*	784
Beachy Head, *Sussex*	564
BEACONS OF BRECKNOCK, *Brecknocksh.*	2862
Beacon Hill (Amesbury), *Wilts.*	690
Beeston Castle (Top of) *Chesh.*	556
Belle-field Hill, *Cheshire*	401
Beryl Hill, *Lancashire*	128
Billinge Beacon, *Lancash.*	633
Bindown, *Cornwall*	658
BLACK COMB, *Cumberland*	1919
Black Down, *Dorsetsh.*	817
Black Hambleton Down, *Yorkshire*	1246
Blackheddon, *Northumb.*	646
Bleasdale Forest, *Lancash.*	1709
Bodmin Down, *Cornwall*	645
Bolt Head, *Devonsh.*	430
Botley Hill, *Surrey*	890
Boulsworth Hill, *Lancash.*	1689
Botton Head, or Greenhoe, *Yorksh.*	1465

	Heights in Feet.
Bow Brickhill, *Bucks.*	683
Bow Fell, *Cumberland*	2911
Bow Hill, *Sussex*	702
Bradfield Point, *Yorksh.*	1246
Bradley Knoll, *Somersetsh.*	973
Brandon Mount, *Durham*	875
Brenin Vaur, *Pembr.*	1285
Brighthag Down, *Sussex*	646
Broadway Beacon, *Glocest.*	1080
Brown Clay Hill, *Shropsh.*	1805
Brown Willy, *Cornwall*	1368
Bull Barrow, *Dorsetsh.*	927
Buriap (St.), *Cornwall*	415
Burleigh Moor, *Yorksh.*	553
Butser Hill, *Hampshire*	917
Butterton Hill, *Devonsh.*	1203
Bwlch Mawr, *Caernarv.*	1673

C.

Cader Ferwyn, *Merionethsh.*	2563
Cader Idris, *Merionethsh.*	2914
Cadon Barrow, *Cornwall*	1011
Caermarthen Van, or Trecastle Beacon, *Brecknocksh.*	2596
Capellante, *Brecknocksh.*	2394
Capel Kynon, *Cardigansh.*	1046
Carn Fell, *Yorkshire*	2245
Carnedd David, *Caernarv.*	3427
Carnedd Llewellyn, *Caern.*	3469
Carraton Hill, *Cornwall*	1208
Castle Ring, *Staffordsh.*	715
Cawsand Beacon, *Devonsh.*	1792
Cefn Bryn, *Glamorg.*	583
Chanctonbury Hill, *Sussex*	814
Charton Common, *Dorsetsh.*	582
Cheviot, *Northumb.*	2658
Clifton Beacon, *Yorksh.*	417
Cleave Down, *Glocest.*	1134
Collier Law, *Durham*	1678
Coniston Fell, *Lancash.*	2577
Corley, *Warwicksh.*	521
Cradle Mountain, *Breckn.*	2545
Crif Fell, *Scotland*	1831
Cross Fell, *Cumberl.*	2901
Crowborough Beacon, *Sussex*	804
Cyrn y Brain Mountain, *Denbighsh.*	1857

D.

Danby Beacon, *Yorksh.*	966
Deadman, *Cornwall*	379
Dean Hill, *Hampshire*	539
Delamere Forest, *Cheshire*	596
Dent Hill, *Cumberland*	1115
Ditchling Beacon, *Sussex*	858
Dover Castle, *Kent*	469
Dumpdon Hill, *Dorsetsh.*	879
Dundon Beacon, *Somersetsh.*	360
Dundry Beacon, *Somersetsh.*	700
Dunkery Beacon, (Exmoor) *Somersetsh.*	1668
Dunnose, *Isle of Wight*	792
Dunrigs, *Scotland*	2408
Dwggan, (near Builth) *Breck.*	2071

E.

Easington Heights, *Yorksh.*	681
Elden Hills, near Melrose, *Scotland*	1364
Epwell Hill, *Oxfordsh.*	830

F.

Fairlight Down, *Sussex*	590
Farley Down (near Bath), *Gloc.*	700
Firle Beacon, *Sussex*	820
Folkstone Turnpike, *Kent*	570
Frant Steeple (Top), *Sussex*	650
Furland, (near Dartmouth) *Devonshire*	580

G.

Garreg Mountain, *Flintsh.*	830
Garth, (The) *Glamorg.*	980
Gerwyn-Goch, *Caern.*	1720
Go Hill, *Lanc.*	300
Goudhurst, *Kent*	490
Grasmere Fell, *Cumberl.*	2750
Greenhoe, or Botton Head, *Yorksh.*	1480
Greenwich Observatory, *Kent*	210
Gringley on the Hill, *Yorksh.*	230
Gwaunysgaer Down, *Denb.*	730

	Heights in Feet.
H.	
Haldon (Little) *Devon.*	818
Hanger Hill (Tower) *Middx.*	251
Hathersedge, *Derb.*	1377
Hawkeston Obelisk (Top of) *Shropsh.*	812
HEDGEHOPE, *Northumb.*	2347
HELVELLYN, *Cumberland*	3055
Hensbarrow Beacon, *Cornwall*	1034
Heswell Hill, *Chesh.*	475
Highbeech, *Essex*	750
Highclere Beacon, *Hampsh.*	900
Highgate Down, *Pembrokesh.*	294
High Nook (near Dymchurch), *Kent*	28
HIGH PIKE, *Cumberland*	2101
Hind Head, *Surrey*	923
Holland Hill, *Nottinghamsh.*	487
HOLME MOSS, *Derbysh.*	1850
Hollingborn Hill, *Kent*	616
Holyhead Mountain, *Anglesey*	709
Hundred Acres, *Surrey*	443
Hunsley Beacon, *Yorksh.*	531
I.	
INGLEBOROUGH HILL, *Yorksh.*	2361
Inkpin Beacon, *Hampsh.*	1011
K.	
Karnbonellis, *Cornwall*	822
Karnminnis, *Cornwall*	805
Kensworth, *Hertfordsh.*	904
KILHOPE LAW, *Durham and Westmoreland*	2196
Kings Arbour, *Middlesex*	132
Kit Hill, *Cornwall*	1067
L.	
Langdon Hill, *Essex*	620
Lansdown, *Somersetsh.*	813
Largo Law, *Scotland*	952
Ledstone Beacon, *Yorkshire*	278
Leith Hill, *Surrey*	993
Lillyhoe, *Hertfordshire*	664
LLANDINAM MOUNTAIN, *Montg.*	1898
Llanelian Mountain, *Anglesey*	582
Llanelian Mountain, *Denb.*	1110
LLANGEINOR MOUNTAIN, *Glamorg.*	1859
Llannon, *Caermarth.*	912
Llwydiart Mountain, *Anglesey*	823
Lomond Hill, (East) *Scotland*	1466
Lomond Hill, (West) *Scotland*	1721
Long Mount Forest, *Shropsh.*	1674
Long Mountain, *Montg.*	1330
Loosehoe, *Yorksh.*	1404
Lord's-Seat, *Derbysh.*	1751
Lumsdane Hill, *Scotland*	725
M.	
Maker Heights, *Cornwall*	402
Malvern Hill, *Worcest.*	1444
Marros Beacon, *Caermarth.*	514
Margam Down, *Glamorg.*	1099
May Hill, *Glocest.*	905
MOEL FAMMAU, *Denbighsh.*	1845
Moelfra Issa, *or* Moel y Gaer, *Denbighshire*	1037
Moel Morwith, *Denbighsh.*	1707
Moel Rhyddlad, *Anglesey*	465
Moor Lynch (Windmill) *Somersetshire*	338
Mordington Hill, *Scotland*	641
Motteston Down, *Hampshire*	698
Mow Copt, *Cheshire*	1091
Muzzle Hill (near Brill) *Bucks.*	744
Mynydd Mane, *Monm.*	1568
N.	
Nettlebed (Windmill) *Oxfordsh.*	890
New Inn Hill, *Caerm.*	1168
Newton Down, *Pembrokesh.*	322
Nine Barrow Down, *Dorsetsh.*	642
NINE STANDARDS, *Westmorel.*	2136
NORTH BERULE, *Isle of Man*	1804
Norwood, *Surrey*	389
Nuffield Common, *Berkshire*	757
O.	
Ogmoor Down, *Glamorg.*	202
Orpit Heights, *Derbysh.*	980

	Heights in Feet.
P.	
Paddlesworth, *Kent*	642
Pegwn's Vaur or Llandinam Mountain, *Montgom.*	1898
Pendle Hill, *Lancash.*	1803
Pengarn, *Merionethsh.*	1510
Penmaen Mawr, *Caernarvonsh.*	1540
Pennigant Hill, *Yorksh.*	2270
Pertinney, *Cornwall*	689
Pillar, *Cumberl.*	2893
Pilsdon Hill, *Dorsetsh.*	934
Plumstone Down, *Pemb.*	573
Plynlimmon Mountain, *Cardig.*	2463
Pontop Pike, *Durham*	1018
Portsdown Hill, *Hampsh.*	447
Precelly Top, *Pembrokesh.*	1754
Q.	
Queensberry Hill, *Scotl.*	2259
R.	
Radnor Forest, *Radnorsh.*	2163
Rhiw Mountain, *Caernarv.*	1913
Rippin Tor (Dartmoor) *Devon.*	1549
Rivel Mountain, *Caernarv.*	1866
Rivington Hill, *Lancash.*	1545
Rodney's Pillar (Base of) *Montg.*	1199
Rook's Hill, *Sussex.*	702
Roseberry Topping, *Yorksh.*	1022
Ruckinge, *Sussex*	37
Rufflaw, *Northumb.*	595
Rumbles Moor, *Yorksh.*	1308
S.	
Saddleback, *Cumberl.*	2787
Sarum (Old) *Wiltshire*	339
Sayrs Law, *Scotland*	1739
Sca Fell (Low Point) *Cumb.*	3092
Sca Fell (High Point) *Cumb.*	3166
Schutchamfly Beacon, *Berksh.*	853
Scilly Bank, *Cumberl.*	500
Sennen, *Cornwall*	387
Sherwood Forest (near Sutton Ashfield) *Nottinghamsh.*	600
Shooters Hill, *Kent*	446
Shotover Hill, *Oxfordsh.*	599
Shunnor Fell, *Yorksh.*	2329
Simonside Hill, *Northumb.*	1407
Skiddaw, *Cumberl.*	3022
Snea Fell, *Isle of Man*	2004
Snowdon, *Caernarv.*	3571
Soutra Hill, *Scotland*	1716
Staincross Heights, *Yorksh.*	514
Stathern Point, *Leicest.*	490
Stephens, St. *Cornwall*	605
Stockbridge Hill, *Hampsh.*	620
Stow Hill, *Herefordsh.*	1417
Stow on the Wold, *Glocestersh.*	883
Swingfield Steeple (Top) *Kent*	530
Symmonds Hall, *Glocest.*	795
T.	
Talsarn, *Cardig.*	1143
Tenterden Steeple, *Kent*	322
Thorney Down, *Somersetsh*	610
Trecastle Beacon, *Breckn.*	2596
Tregarron Down, *Cardigansh.*	1747
Treleg Beacon, *Monmouthsh.*	1011
Trevose Head, *Cornwall*	274
W.	
Water Crag, *Yorksh.*	2186
Weaver Hill, *Staffordsh.*	1154
Wendover Down (above Buckingham) *Buckinghamsh.*	905
Westbury Down, *Wiltsh.*	775
Whernside (in Ingleton Fells) *Yorksh.*	2384
Whernside (in Kettlewell Dale) *Yorksh.*	2263
Whin Fell, *Scotland*	2241
White Horse Hill, *Berksh.*	893
Whiteham Hill, *Berksh.*	570
Wilton Beacon, *Yorksh.*	805
Wingreen Hill. *Dorsetsh.*	941
Wisp Hill, *Scotland*	1940
Wittle Hill, *Lancash.*	1614
Wordeslow Hill, *Durham*	631
Wrekin, *Shropshire*	1320
Y.	
Ynaliog Mountain, *Caern.*	58

☞ The Altitudes which are inserted in different parts of Paterson's Roads are not to be depended upon, unless they are included in the foregoing Table; with the exception of the *Sugar Loaf Mountain*, near Abergavenny, which was measured by the late General Roy, and is 1852 feet above the Mouth of the Gaveany at low water.

A TABLE

OF THE

NUMBER of COUNTIES in ENGLAND and WALES; the PARISHES, TOWNS, and TOWNSHIPS; together with the NUMBER of HOUSES and the POPULATION of each COUNTY; the NUMBER of MEMBERS returned to PARLIAMENT, and the BOROUGHS.

ENGLAND.

Counties.	*Parishes, Towns, and Townships*	*Houses.*	*Persons.*	*Members of Parliament.*	*Boroughs.*
Bedfordshire	133	12,073	63,393	4	1
Berkshire	187	21,195	109,215	9	4
Buckinghamshire	199	20,986	107,444	14	6
Cambridgeshire	169	16,451	89,346	6	1
Cheshire	487	35,621	191,751	4	—
Cornwall	213	34,378	188,269	44	21
Cumberland	295	22,445	117,230	6	1
Derbyshire	313	33,191	161,142	4	1
Devonshire	464	61,190	343,001	26	11
Dorsetshire	276	22,262	115,319	20	9
Durham	292	28,366	160,361	4	—
Essex	400	39,398	226,437	8	3
Glocestershire	351	48,172	250,809	8	2
Hampshire	324	39,257	219,656	26	11
Herefordshire	282	17,944	89,191	8	2
Hertfordshire	134	18,172	97,577	6	2
Huntingdonshire	107	6,976	37,568	4	1
Kent	378	52,998	307,624	18	2
Lancashire	452	117,664	672,731	14	6
Leicestershire	308	26,734	130,081	4	1
Lincolnshire	687	42,489	208,557	12	4
Middlesex	195	118,083	818,129	8	—
Monmouthshire	135	9,365	45,582	2	1
Norfolk	737	49,140	273,371	12	4
Northamptonshire	305	27,401	131,757	9	3
Northumberland	530	28,052	157,101	8	3
Nottingham	246	26,153	140,250	8	3
Oxfordshire	273	21,193	109,620	9	2
Rutlandshire	58	3,361	16,356	2	—

ENGLAND——*continued.*

Counties.	*Parishes, Towns, and Townships*	*Houses.*	*Persons.*	*Members of Parliament.*	*Boroughs.*
Shropshire	233	32,111	167,639	12	5
Somersetshire	472	50,176	273,750	18	5
Staffordshire	224	47,193	239,153	10	3
Suffolk	480	32,805	210,431	16	7
Surrey	144	47,586	269,043	14	6
Sussex	295	25,993	159,311	28	8
Warwickshire	220	43,783	208,190	6	1
Westmoreland	109	8,212	41,617	4	1
Wiltshire	306	30,589	185,107	34	15
Worcester	197	27,820	139,333	9	3
York, East Riding	428	26,462	139,433	30	13
North Riding	525	32,526	152,506		
West Riding	644	115,869	563,953		
TOTAL	13,508	1,521,835	8,331,434	489	172

WALES.

Counties.	*Parishes, Towns, and Townships*	*Houses.*	*Persons.*	*Members of Parliament.*	*Boroughs.*
County of Anglesey	75	6,806	33,806	2	1
Brecon	69	6,794	31,633	2	1
Caermarthen	81	13,820	67,317	2	1
Caernarvon	76	8,438	41,521	2	1
Cardigan	100	9,040	42,956	2	1
Denbigh	95	13,048	60,352	2	1
Flint	39	7,779	39,622	2	1
Glamorgan	116	14,762	71,525	2	1
Merioneth	34	5,980	29,506	1	—
Montgomery	77	8,948	47,978	2	1
Pembroke	133	12,267	56,280	3	2
Radnor	75	3,887	19,050	2	1
TOTAL	970	111,564	541,546	24	12

A LIST

OF

POST TOWNS AND PRINCIPAL PLACES,

With the Postage of a Single Letter to and from London, according to the actual Routes of the Post; also the Times of Arrival and Return of the Mail Coaches or the Post; and the Number of Houses and Inhabitants of each Town, from the Returns made to Parliament in 1801.

N. B. The Places through which a MAIL COACH passes are printed in Italics; and the different Times of the Day are distinguished by [f.] for morning or forenoon, and [a.] for afternoon or evening.

Towns.	*Pence.*	*Mail Coaches, &c.* *Arrive.*	*Return.*	*Houses.*	*Inhabitants.*
Aberconway ...	11	10—20 F.	1—50 A.	182	889
Abergavenny...	9&10	9—20 a.	2—30 f.	546	2,573
Abergeley	10	7—55 f.	4—40 a.	300	1,748
Aberystwith ...	10&11	5 a.	4 f.	348	1,758
Abingdon	7	3—40 f.	10 a.	889	4,356
Acle	9	2 a.	1—30 a.	118	609
Alcester	8	11 f.	3 a.	349	1,625
Aldborough, *Suff.*	8	11—30 f.	4 a.	208	804
Alford, *Som.*...	9	6—30 a.	3 f.	24	99
Alfreton.....	9	5 a.	—	442	2,301
Alnwick.....	12	5—15 a.	4—45 f.	739	4,719
Alresford	7	3—50 f.	11—30 a.	196	1,132
Alton.....	7	2—40 f.	12—30 a.	388	2,026
Amersham	6	7 f.	9 a.	404	2,130
Amesbury	8	11 f.	3 a.	181	721
Ampthill	6	5—50 f.	8—10 a.	240	1,234
Andover	7	5 f.	9—5 a.	679	3,304
Appleby.....	11	10—45 f.	2—20 f.	121	711
Arundel	7	8—50 f.	4 a.	355	1,855
Arrington	6	2—15 f.	10 a.	30	190
Ashborn	9	4—30 a.	8—35 a.	459	2,006
Ashburton	10	4—20 f.	9—45 a.	379	3,080
Ashby de la Zouch	9	3—30 a.	7—45 f.	621	2,674
Ashford	7	9 f.	4 a.	411	2,151
Atherstone	8	12 noon	11—40 a.	21	118
Attleborough ...	8	9—20 f.	5—40 a.	216	1,333
Axbridge.....	9	5 a.	5 f.	162	819
Axminster.....	9	5—30 a.	8—50 f.	431	2,154

Towns.	Pence.	Mail Coaches, &c. Arrive.	Return.	Houses.	Inhabitants
Aylesbury	6	7 f.	6 a.	697	3,082
Aylesford	6	9 f.	5 a.	151	912
Aylsham	9	4 a.	7 f.	333	1,667
B					
Bagshot	5	12 midnight	2—5 f.	190	1,136
Bakewell	9	8—30 a.	5 f.	299	1,412
Bala	10	3 a.	7 f.	—	—
Baldock.....	6	1 f.	11—15 a.	231	1,283
Banbury.....	8	9 f.	5 a.	525	2,755
Bangor	11	9—10 f.	11 f.	304	1,770
Barmouth	11	5 a.	3 f.	—	—
Barnet.....	4	9—40 a.	3—10 f.	286	1,661
Barnsley	10	12—30 f.	12—15 f.	722	3,606
Barnstaple	10	9 f.	5 a.	653	3,748
Barton	9	9 a.	5 a.	412	1,709
Basingstoke ...	6	2—30 f.	11—35 a.	512	2,589
Bath	8	10—10 f.	5—40 a.	4,463	32,200
Battle.....	7	7—50 f.	6 a.	294	2,040
Bawtry	9	4—50 a.	7 f.	174	798
Beaumaris	11	5 a.	7 f.	269	1,576
Beccles	8	1—30 a.	2 a.	621	2,788
Beaconsfield ...	5	11—30 a.	3—40 f.	251	1,149
Bedale	10	7 f.	5 a.	226	1,005
Bedford.....	7	3—40 f.	9—25 a.	800	3,948
Belford	12	7—15 a.	2—5 f.	161	902
Berkhampstead	6	5 f.	8 a.	338	1,690
Berkeley	8	4 to 5 a.	9 f.	99	658
Bernard Castle.	11	7 f.	3 a.	312	2,966
Berwick.....	12	9—30 a.	12—5 a.	965	7,187
Beverley.....	10	4—40 f.	4—50 a.	1,335	6,001
Bewdley	9	6 a.	8 f.	847	3,671
Bexhill	7	9 f.	3 a.	—	—
Bicester	7	8 f.	6 a.	414	1,946
Bidenden	7	9 f.	4 a.	209	1,151
Biddeford	10	11 f.	4 a.	606	2,987
Biggleswade ...	6	2 f.	10—5 a.	301	1,650
Billericay	5	7 f.	8 a.	—	—
Bingley	10	7 f.	—	—	—
Birmingham ...	8&9	11—30 f.	3 a.	16,403	73,670
Bishop Auckland	11	7 f.	12 noon	413	1,961
Bishop's Castle.	9	8—30 f.	12 night	241	1,076
Bishop's Stortford	6	midnight	3—5 f.	456	2,305
Bishop Waltham	7	6 f.	—	191	1,773
Blackburn	10	8—30 f.	4 a.	2,352	11,980
Blackpool	10	3 a.	—	—	—
Blakeney	9	5 a.	8 f.	—	—
Blandford	8	10—40 f.	3—25 a.	408	2,326
Bletchingley ...	5	8 f.	8 a.	186	1,344
Bodmin	11	11—50 f.	9—5 f.	442	2,299
Bolingbroke ...	9	4—30 a.	6 f.	72	283

Towns.	Pence.	Mail Coaches, &c. Arrive.	Return.	Houses.	Inhabitants.
Bolton	10	2—20 f.	9—45 a.	3,476	17,416
Boroughbridge.	10	11—45 f.	10—20 a.	114	680
Boston	8	1 a.	9—30 f.	1,252	5,926
Bourn	8	9—10 f.	12—45 a.	282	1,474
Boxford	7	10—30 f.	5 a.	99	636
Bozeat	7	9 f.	—	135	680
Brackley	7	8—30 f.	4 a.	283	1,495
Bradford, *Yorks.*	10	5—30 f.	4—15 a.	1,368	6,393
Bradford, *Wilts.*	8	10 f.	4—30 a.	1,288	7,302
Bradwell	6	1 a.	3 a.	109	720
Braintree	6	7 f.	7 a.	454	2,821
Brandon	7	7 f.	8 a.	203	1,148
Brecon	10	1 f.	10 a.	540	2,576
Brentwood	5	10—25 a.	5 f.	182	1,007
Bridgend	10	8 f.	5 a.	—	—
Bridgenorth	9	7—30 a.	7—30 f.	936	4,408
Bridgewater	9	4—10 a.	9—5 f.	493	3,634
Bridlington	11	9 f.	12—40 a.	707	3,130
Bridport	9	2—20 a.	10—30 f.	288	3,117
Brigg	9	8—10 a.	6—45 a.	299	1,387
Brighthelmstone	7	7 f.	7 a.	1,424	7,339
Bristol	9	11—45 f.	4 a.	10,896	63,645
Brixham	10	8 f.	6 a.	725	3,671
Broadway, Worc.	8	8—55 f.	6—10 a.	252	1,117
Bromley	4	10 a.	4 f.	424	2,700
Bromyard	9	4 a.	8 f.	242	983
Bromesgrove	9	6—45 a.	6—10 f.	1,178	5,898
Brough	11	11—50 f.	12—40 a.	117	694
Bruton	9	4 a.	9 f.	333	1,631
Buckingham	7	6—30 f.	6—30 a.	545	2,605
Builth	10	9 f.	5 a.	—	—
Bungay	8	12—30 a.	3—30 a.	492	2,349
Buntingford	6	12—35 a.	11—50 a.	—	—
Burford	7	6—40 f.	9—50 a.	304	1,516
Burnham, *Essex*	7	11 f.	5 a.	210	1,054
Burnham, *Norf.*	9	5 a.	8—30 f.	169	743
Burnley	11	9—30 f.	1—45 a.	687	3,305
Burslem	9	8 a.	10 a.	1,228	6,578
Burton (on Trent)	9	5—30 a.	6 f.	738	3,679
Bury (St. Edm.)	7	5—45 a.	9—5 a.	1,397	7,655
Bury, *Lanc*	10	7 f.	—	1,384	7,072
Buxton	10	7 f.	5—30 a.	180	760
C					
Caerleon	9	6 a.	6 f.	148	667
Caermarthen	10&11	9—20 f.	3 a.	945	5,548
Caernarvon	11	4 a.	8 f.	182	889
Caistor, *Linc.*	9	7 f.	—	202	861
Callington	11	3 a.	10 f.	145	819
Calne	8	7—50 f.	8 a.	781	3,767
Cambridge	7	3—25 f.	9—5 a.	1,733	10,087

Towns.	Pence.	Mail Coaches, &c. Arrive.	Return.	Houses.	Inhabitants
Camelford	11	4 a.	10 f.	—	—
Campden.....	8	11 f.	4 a.	54	221
Canterbury	7	4—30 f.	9 a.	1,799	9,000
Cardiff	9	8 a.	3 f.	327	1,870
Cardigan.....	11	6 a.	4 f.	435	1,911
Carlisle	11	3 a.	7—45 f.	1,338	10,221
Castle Carey ...	9	5 a.	8 f.	240	1,281
Catterick	10	4—5 f.	6—20 a.	132	641
Cave (N. & S.)	10	7 f.	4 a.	288	1,346
Caxton.....	7	3—5 f.	9—10 a.	44	336
Chapel in le Frith	10	10 f.	—	—	—
Chard	9	5 a.	9 f.	553	2,784
Charing	7	8 f.	6 a.	125	851
Chatham	6	1 f.	10 a.	1,729	10,505
Chatteris	7	7—15 f.	4—30 a.	390	2,393
Cheadle	9	7 a.	5 f.	577	2,750
Chelmsford.....	5	12 night	3—25 f.	653	3,755
Cheltenham....	8	10 f.	4—50 a.	710	3,076
Chepstow	9	5 a.	7 f.	348	2,080
Chertsey.....	5	—	—	565	2,819
Chesham	6	8 f.	8 a.	403	2,045
Chester.....	10	12—25 f.	11—30 a.	3,194	15,052
Chesterfield	9	7—50 a.	4—25 f.	920	4,267
Chichester	7	11—45 f.	4 a.	831	4,744
Chippenham ...	8	8 f.	4 f.	683	3,366
Chipping Norton	8	6—45 f.	8—45 a.	347	1,812
Chislehurst	4	7 f.	5 a.	212	1,217
Chorley.....	10	9—55 f.	6—50 a.	865	4,516
Christchurch ...	8	11 f.	3 a.	295	1,410
Chudleigh.....	10	3 f.	11—50 a	414	1,786
Cirencester.....	8	8 f.	5 a.	885	4,130
Clare.....	7	12 noon	3 a.	—	—
Cley.....	9	5—30 a.	9 f.	147	547
Cobham	5	10—45 a.	3—20 f.	214	1,200
Cockermouth...	12	5—30 a.	12—10 a.	423	2,865
Colchester	7	3 f.	12—30 f.	1,987	11,520
Coleshill.....	8	11—5 f.	12—45 a.	51	261
Collumpton.....	10	8—35 a.	5 f.	661	3,138
Colne	11	8 f.	—	782	3,626
Colnbrook	5	10—30 a.	4—20 f.	—	—
Coltersworth ...	8	9—50 f.	1—25 a.	132	649
Coltishall.....	8	3—30 a.	9 f.	—	—
Colyton	9	7 a.	7 f.	289	1,641
Congleton.....	9	8 a.	4—10 f.	855	3,861
Conway	11	11 f.	2 a.	182	889
Corfe Castle.....	9	4 a.	9 f.	152	741
Corsham.....	7	10—15 f.	5—50 a.	—	—
Coventry	8	8—45 f.	3—10 a.	4,289	21,581
Cowbridge	10	10—25 a.	2 f.	150	759
Cowes.....	8	10 f.	4 a.	—	—

Towns.	Pence.	Mail Coaches, &c. Arrive.	Return.	Houses.	Inhabitants.
Cranbourn	8	11 f.	3 a.	337	1,402
Cranbrook	7	7 f.	5 a.	429	2,561
Crawley	6	8 f.	4 a.	28	210
Crediton.....	10	3 f.	11 a.	1,093	4,929
Crewkerne	9	4—50 a.	8—40 f.	492	2,576
Cricklade	8	11 f.	3 a.	219	1,333
Cromer.....	9	7—30 a.	4 f.	141	676
Croydon	4	10 a.	4 f.	1,074	5,743
Cuckfield.....	6	2 f.	midnight	292	1,693
D					
Darlington.....	11	7—5 f.	3 —30 a.	909	4,670
Dartford.	5	10—10 a.	3—20 f.	468	2,406
Dartmouth.....	10	9 f.	6 a.	109	727
Daventry	7	6—10 f.	6 a.	528	2,582
Deal	7	8 f.	5 a.	917	5,480
Deddington. ...	7	8 f.	5 a.	232	1,172
Dedham.....	7	9—30 f.	5—30 a.	303	1,537
Denbigh	10	8—30 f.	2—30 a.	552	2,391
Derby	9	2—15 a.	10—45 f.	2,170	10,832
Dereham	8	12 noon	3 a.	55	449
Devizes	8	7—25 f.	7—20 a.	1,593	7,909
Diss	8	10 f.	5 a.	327	2,246
Dolgelly	11	3 a.	5 f.	658	2,949
Doncaster	9	6—10 a.	4—20 f.	1,433	6,736
Dorchester	9	12—50 a.	12—30 f.	353	2,402
Dorking.....	5	4 f.	9 a.	583	3,058
Dover	7	6—45 f.	6—30 a.	3,570	14,845
Downham	8	10 f.	5 a.	289	1,512
Drayton	9	8 a.	4 a.	43	200
Driffield	11	8 f.	2 a.	327	1,411
Droitwich	9	7—30 a.	5—20 f.	439	1,845
Dudley.....	9	2 a.	11 f.	2,040	10,107
Dunchurch.....	7	7—20 f.	4—35 a.	214	1,087
Dunmow	7	8—30 f.	6—30 a.	440	2,110
Dunstable	6	12—40 f.	1 f.	245	1,296
Durham.	11	9—50 f.	12—50 a.	1,054	7,530
Dursley	8	3 a.	10 f.	470	2,379
E					
Eastbourn	7	8—30 f.	4—30 a.	248	1,668
East Grinstead .	5	1 f.	1 f.	389	2,659
Easingwold	10	2—50 f.	7—15 a.	272	1,467
Eccleshall	9	6—20 a.	5—25 f.	594	3,487
Edgeware	4	10 a.	9 a.	68	412
Egham	5	10—55 f.	3—10 a.	370	2,190
Egremont	12	—	—	326	1,515
Ellesmere	10	6 f.	5 a.	1,035	5,553
Ely	7	9—45 f.	3 a.	—	—
Emsworth	7	11 f.	5 a.	—	—
Epping	5	10—15 a.	4—50 f.	315	1,729
Epsom	5	2 f.	11 a.	435	2,404

Towns.	Pence.	Mail Coaches, &c. Arrive.	Return.	Houses.	Inhabitants.
Esher	5	10—40 a.	2—20 f.	164	847
Evesham	8	10 f.	5 a.	643	2,837
Exeter	10	8—50 a.	5 f.	2,836	17,398
Exmouth	10	9 a.	3 f.	—	—
Eye	8	9—30 f.	6—30 a.	303	1,734
F					
Fairford	8	7 f.	6—25 a.	273	1,326
Fakenham	8	1 a.	1—30 a.	242	1,236
Falmouth	11	5—40 a.	3 f.	468	3,684
Fareham	7	7—25 f.	6—30 a.	555	3,030
Farnham	6	1—30 f.	1—40 f.	482	2,508
Farringdon	7	6—15 f.	7—30 a.	65	387
Fenny Stratford	6	2—10 f.	10—30 a.	82	469
Ferrybridge	10	9—25 a.	2—10 f.	—	—
Feversham	6	3—10 f.	10—10 a.	23	124
Fiscard	11	11 a.	4 f.	363	1,503
Folkingham	8	10—30 f.	11—20 f.	100	531
Folkestone	7	8 f.	6 a.	782	3,257
Footscray	4	7 f.	5 a.	25	151
Fordingbridge	8	10 f.	3 a.	461	2,335
Fowey	11	5 a.	7 f.	239	1,155
Frogmill	8	8—5 f.	5—45 a.	—	—
Frome	8	11 f.	3 a.	1,709	8,748
G					
Gaddesden	6	7 f.	6 a.	—	—
Gainsborough	9	7 a.	4 f.	1,108	4,506
Gargrave	11	7 f.	—	121	728
Garstang	10	9—5 f.	4—5 a.	64	731
Gateshead	11	12—5 a.	9—30 f.	1,101	8,597
Gerrard's Cross	5	11—5 a.	4—5 f.	—	—
Glastonbury	9	2—20 a.	11—5 f.	410	2,035
Glocester	8	11—25 f.	3 a.	1,368	7,579
Godalming	6	12—50 a.	1—20 f.	486	3,405
Godstone	5	11—20 a.	2—20 f.	191	1,081
Gosport	7	8—25 f.	6 a.	1,906	11,295
Goudhurst	6	6 f.	6 a.	287	1,782
Grampound	11	7—15 a.	7 f.	37	172
Grantham	8	10—50 f.	1 a.	651	3,303
Gravesend	5	11 a.	3 f.	412	2,483
Grays Thurrock	5	10—30 f.	4 a.	83	677
Greta-Bridge	11	6—35 f.	4—40 a.	—	—
Grimsby	10	9 f.	2 a.	265	1,524
Guildford	6	12—15 a.	1—50 f.	483	2,634
Guisborough	11	9 f.	1 a.	421	1,719
Gwyndii	11	11—35 a.	1—45 f.	—	—
H.					
Hadleigh	8	9 f.	6 a.	456	2,339
Hailsham	7	7 f.	6 a.	135	897
Hales Owen	8	3 a.	8 f.	—	—
Halesworth	8	12 noon	4 a.	262	1,676

Towns.	Pence.	Mail Coaches, &c. Arrive.	Return.	Houses.	Inhabitants.
Halifax	10	4—50 f.	7 a.	1,975	8,886
Halstead	6	8—30 f.	6 a.	784	3,380
Harleston	8	11—30 f.	5 a.	105	437
Harlow	5	11—5 a.	4 f.	265	1,514
Harpenden	6	9 f.	5 a.	230	1,112
Harrowgate	10	7—30 f.	4—30 a.	—	—
Hartford Bridge	6	1—10 f.	1—30 f.	—	—
Harwich.....	7	7—45 f.	7 a.	493	2,761
Haslemere	6	2—30 f.	10 a.	144	642
Hastings..	7	9 f.	5 a.	562	2,982
Hatfield	5	10—55 a.	3 f.	180	1,008
Hatherleigh	10	7 f.	7 a.	219	1,218
Hawkhurst	6	6 f.	6 a.	—	—
Hawkshead	11	8 f.	—	160	634
Havant.....	7	9—30 f.	5—15 a.	345	1,670
Haverfordwest.	11	2—50 a.	8—10 f.	613	2,880
Hay	9	11 a.	4 f.	208	1,170
Haleworthy ...	10	10 f.	4 a.	—	—
Hedingham ...	7	11 f.	5 a.	607	2,931
Helmsley	10	5—40 f.	3 a.	249	1,449
Helstone	11	6 f.	6 a.	313	2,248
Hemelhempstead	5	4 f.	9 a.	497	2,722
Henfield.....	7	9 f.	3 a.	132	1,037
Henley, Thames	6	12—50 f.	3—10 f.	635	2,948
Henley in Arden	8	9 f.	5 a.	245	1,098
Hereford	9	6—20 a.	5 f.	1,460	6,828
Hertford.....	5	7—30 f.	9—15 a.	542	3,360
Hexham..... ..	11	4—20 a.	7—45 a.	487	3,427
Heytesbury ...	8	1 a.	2—30 a.	210	1,072
Higham Ferrers	7	5—55 f.	6—35 a.	132	716
Highworth ...	8	9 f.	4 a.	254	1,493
Hinckley	8	10—40 f.	1—15 a.	930	5,070
Hitchin	6	1—10 f.	11—45 a.	674	3,161
Hoddesdon.....	5	10—10 a.	2 f.	227	1,227
Holt	9	4 a.	10 f.	215	1,004
Holyhead	11	7—20 a.	7 f.	503	2,132
Holywell	10	4—30 f.	7—45 a.	1,146	5,567
Honiton	9	6—15 a.	5—15 f.	557	2,377
Horncastle	9	5 a.	5 f.	424	2,015
Hornchurch ...	4	—	—	252	1,331
Horndean	7	4—35 f.	9—40 a.	—	—
Horndon on the Hill	5	11 f.	4 a.	66	359
Horsham	6	6 f.	7 a.	573	3,304
Hounslow	4	9—40 a.	4 f.	—	—
Howden	10	8 f.	3 a.	325	1,552
Hubberstone ...	11	9 a.	7 f.	142	641
Huddersfield...	10	3—20 f.	6—30 a.	1,398	7,268
Hull	11	6 f.	2—30 a.	4,707	29,510
Hungerford	7	6—30 f.	10—30 a.	398	1,987

Towns.	Pence.	Mail Coaches, &c. Arrive.	Return.	Houses.	Inhabitants
Hurst Green ...	6	7 f.	8 a.	—	—
Hurst Perpoint	7	8 f.	5 a.	—	—
Hythe.....	8	9 f.	3—30 a.	229	1,446
I					
Ilchester.....	9	4 a.	10 f.	138	817
Ilfracomb	10	2 f.	11 a.	455	1,838
Ilminster.....	9	6 a.	9 f.	366	2,045
Ingatestone.....	5	11—10 a.	4—15 f.	120	645
Ipswich.....	7	5—30 f.	10 a.	2,221	11,277
Isle of Man .. .	15	uncertain	—	—	—
Ivingho	6	8 f.	5 a.	78	452
K					
Keighley	10	8—30 f.	—	1,282	5,745
Kelvedon.....	6	1—25 f.	2 f.	188	994
Kendal	11	2 a.	10—45 f.	1,424	6,892
Keswick.....	11	3—20 a.	2—15 f.	298	1,350
Kettering	7	7—25 f.	4—55 a.	690	3,011
Keynton Mandefield...	8	11 f.	3 a.	40	206
Kidderminster.	9	5 a.	8—30 f.	1,295	6,110
Kildwick	11	7 f.	—	35	209
Kimbolton	7	9 f.	3 a.	252	1,266
Kingsbridge.....	10	10 f.	4 a.	155	1,117
King's Langley	5	5 f.	8 a.	187	970
Kingston, Thames	4	9—45 a.	4—20 f.	682	3,793
Kington	9	8 f.	5 a.	311	1,424
Kirkby Lonsdale	11	1 a.	10 f.	260	1,283
Kirkby Stephen	11	10 f.	11 f.	209	1,141
Kirkham	10	10 f.	—	362	1,561
Knaresborough.	10	7 f.	4—30 a.	766	3,388
Knutsford	10	10—15 a.	2—10 f.	491	2,372
L					
Lamberhurst, *Sus.*	6	4 f.	10 a.	35	569
Lancaster	11	10—40 f.	2—30 a.	1,611	9,030
Langport.....	9	5 a.	7 f.	126	754
Launceston.....	10	8 f.	12—15 a.	226	1,483
Leatherhead ...	5	3 f.	10 a.	200	1,078
Lechlade.....	8	6—15 f.	7—15 a.	193	917
Ledbury.....	9	4 a.	8—40 f.	618	3,058
Leeds	10	3—30 f.	9—15 a.	11,599	53,162
Leek	9	5—40 a.	6—45 f.	138	697
Leicester.....	8	10—20 f.	3 a.	3,290	16,953
Leigh	6	11 f.	3—30 a.	—	—
Leighton Buzzard	6	7 f.	5 a.	387	1,963
Leominster.....	9	6 a.	6 f.	736	3,019
Leskard	11	2—15 a.	11—50 f.	507	2,708
Lestwithiel.....	11	4—40 a.	9—45 f.	125	743
Lewes.....	7	5—30 f.	8—30 a.	512	3,309
Lichfield.....	8	2 a.	10—40 f.	916	4,512
Lincoln	9	2—45 a.	6—30 f.	1,574	7,398

Towns.	Pence.	Mail Coaches, &c. Arrive.	Return.	Houses.	Inhabitants.
Linton, *Camb.*	7	7—30 f.	7 a.	183	1,157
Liphook	6	2—30 f.	11—45 a.	—	—
Liverpool	10	2—25 f.	10 a.	11,784	77,653
Llambeder, or Lampeter	10	10 f.	2 a.	161	669
Llandilo Vaur	10	6—50 f.	4—35 a.	218	996
Llandovery	10	4—35 f.	6—35 a.	—	—
Llangadock	10	8 f.	6 a.	378	1,821
Llanydloes	10	12 noon	6 f.	421	2,282
Llaugharn	11	2 a.	1 a.	85	468
Longtown	12	4—55 a.	6 f.	176	1,335
Looe (E. & W.)	11	4 a.	10 f.	208	843
Loughborough	8	12—50 a.	1—15 f.	981	4,546
Louth	9	7—30 f.	2 a.	950	4,236
Lowestoft	8	12 noon	3—30 a.	512	2,332
Ludlow	9	6—15 a.	6 f.	804	3,897
Luton	6	7 f.	8 a.	612	3,095
Lutterworth	8	9 f.	2—45 a.	277	1,652
Lydd	8	12 noon	12—30 a.	204	1,303
Lyme Regis	9	5 a.	8 f.	276	1,451
Lymington	8	11 f.	4 a.	492	2,378
Lyndhurst	8	9—30 f.	6 a.	181	882
Lynn	8	11—45 f.	3—30 a.	2,012	10,096
M					
Macclesfield	9	8—40 a.	4—30 f.	1,527	8,743
Machynlleth	10	3 a.	5 f.	244	1,118
Maidenhead	5	11—45 a.	3—10 f.	160	949
Maidstone	6	4 f.	9 a.	1,346	8,027
Maldon	6	8 f.	8 a.	454	2,358
Malton	10	3—40 f.	6—15 a.	760	3,788
Malvern	9	3 a.	9 f.	170	819
Manchester	10	11—15 a.	2 f.	12,826	84,020
Manningtree	8	5—25 f.	9—20 a.	129	1,016
March	8	9 f.	1—30 a.	555	2,514
Mansfield	9	5—50 a.	6—25 f.	1,245	5,988
Margate	7	9—30 f.	4 a.	—	—
Market Deeping	8	9 f.	2—30 a.	172	803
Market Drayton	9	8 a.	4 a.	612	3,162
Market Jew, or Marazion	11	7 f.	4 a.	224	1,009
Market Harborough	8	8—20 f.	5 a.	330	1,716
Market Raisin	9	9—30 a.	8 a.	140	774
Market Street, Norf.	6	12—10 f.	11—30 a.	236	1,069
Market Weighton	10	3 f.	6—30 a.	177	1,183
Marlborough	7	7 f.	9—30 a.	464	2,367
Marlow	6	7 f.	8 a.	775	3,964
Matlock	9	6 a.	—	492	2,354
Melksham	8	8—45 f.	6—30 a.	—	—

Towns.	Pence.	Mail Coaches, &c. Arrive.	Return.	Houses.	Inhabitants.
Melton Mowbray	8	12—30 a.	11—40 f.	348	1,766
Mere	8	12 noon	—	183	881
Middlewich	10	6—30 f.	5 a.	268	1,190
Midhurst	7	5 f.	8 a.	194	1,073
Mildenhall	7	5—30 f.	9—30 a.	365	2,283
Milford Haven	11	4 a.	7 f.	—	—
Millthorpe	11	3 a.	—	214	968
Minching Hampton	8	12 noon	1—30 a.	710	3,419
Minehead	10	11 a.	2 f.	339	1,168
Missenden	6	9 f.	6 a.	400	2,036
Modbury	10	8 f.	5 a.	311	1,813
Mold	10	8 f.	4 a.	700	4,235
Monmouth	9	6—5 a.	5—40 f.	677	3,345
Montgomery	10	7 f.	2 a.	161	972
Morpeth	11	2—40 a.	7—25 f.	427	2,951
Morton in Marsh	8	7—55 f.	7—5 a.	171	829
N					
Namptwich	9	9—25 a.	2—20 f.	824	3,463
Narbeth	11	1 a.	10 f.	340	1,531
Neath	10	2—25 f.	8—35 a.	714	3,339
Needham Market	7	8—30 f.	7 a.	258	1,348
Neston	10	4 f.	6 a.	378	1,740
Nettlebed	6	12 night	1—30 f.	99	501
Newark	9	12—55 a.	10—20 f.	1,390	6,730
Newbury	7	4—35 f.	11—35 a.	965	4,275
Newcastle(Tyne)	11	12—15 a.	10—30 f.	3,296	28,366
Newcastle Emlyn	10 & 11	5 a.	6 f.	191	851
Newcastle (under Line)	9	6—10 a.	5—50 f.	1,058	4,604
Newent	8	3 a.	10 f.	474	2,354
Newhaven	7	9 f.	5 a.	—	—
Newmarket	7	4 f.	11—5 a.	66	485
Newnham	9	4 a.	9 f.	145	821
Newport, Monm.	9	6—5 a.	4—55 f.	202	1,135
Newport, *Isle of Wight*	8	11 f.	3 a.	575	3,585
Newport Pagnell	7	2—10 f.	8—50 a.	541	2,048
Newport, *Salop.*	9	8 a.	6 f.	323	2,307
Newton Abbot.	10	4 f.	9 a.	—	—
Newton Bushel	10				
Newtown	9	8 f.	12 noon	203	990
Neyland	7	9 f.	6 a.	154	881
Northallerton	10	4—45 f.	6—5 a.	472	2,138
Northampton	7	5—25 f.	6—20 a.	1,371	7,020
Northiam	7	7—30 f.	6 a.	135	997
Northleach	8	8 f.	8—25 a.	110	664
Northorp	10	3—15 f.	8—45 a.	389	2,212
North Walsham	9	5 a.	7 f.	452	1,959

Towns.	Pence.	Mail Coaches, &c. Arrive.	Return.	Houses.	Inhabitants.
Northwich.....	10	5—30 f.	6—30 a.	345	1,338
Norwich...	8	11—45 f.	4 a.	8,763	36,832
Nottingham	9	3—10 a.	8—35 f.	5,077	28,861
Nuneaton	8	5 a.	8 f.	1,105	4,769
O					
Oakham.....	8	11 f.	1—15 a.	357	1,613
Oakhampton ...	10	4—40 f.	4 a.	269	1,430
Odiham	6	7 f.	7 a.	186	1,058
Ollerton	9	4 a.	6 f.	95	439
Ongar (Chipping)	6	7—30 f.	5 a.	111	595
Orford.....	8	12 noon	7 f.	83	751
Ormskirk	10	9—10 f.	5 a.	614	2,554
Oswestry	10	10—25 f.	2—30 a.	1,217	5,839
Olney.....	7	9 f.	5 a.	455	2,003
Oundle.....	8	9 f.	3 a.	380	1,956
Oxford.....	7	3 f.	11 a.	1,909	11,694
Overton	7	3—40 f.	10—25 a.	78	344
P					
Padiam	11	10 f.	—	—	—
Painswick	8	2 a.	10 f.	643	3,150
Parkgate.....	10	9 f.	3 a.	—	—
Pembroke	11	7 to 8 a.	6 f.	333	1,842
Penrith	11	12—40 a.	10—15 f.	690	3,801
Penrhyn	11	5 a.	3—30 f.	305	2,324
Penzance.....	11	7 f.	4 a.	694	3,382
Pershore..	8	10—50 f.	4 a.	—	—
Peterborough...	7	7—10 f.	4—30 a.	734	3,449
Petersfield.....	7	3—35 f.	10—40 a.	208	1,159
Petworth.....	7	3—30 f.	9—15 a.	403	2,264
Pickering	10	5—30 f.	5—30 a.	363	1,994
Plymouth	10	8 f.	6 a.	5,236	43,194
Plymouth Dock	10	9—5 f.	5—30 a.	—	—
Plympton.....	10	7—30 f.	6—30 a.	250	1,562
Pocklington....	10	7 f.	5 a.	389	1,502
Pontefract	10	9 a.	7—15 a.	741	3,017
Poole	8	11—20 f.	4 a.	1,059	4,761
Portsmouth. ...	7	6—15 f.	8 a.	1,134	7,839
Poulton	10	2 a.	—	197	769
Prescott.....	10	1—30 f.	11 a.	736	3,465
Presteign	9	10 a.	10 a.	216	1,057
Preston	10	11—15 f.	6 a.	48	260
Pulhely	11	3 f.	3 a.	—	—
Purfleet	5	9 f.	5 a.	—	—
Q					
Queenborough .	6	7 f.	6—30 a.	127	545
R					
Radnor	9	12 night	8 a.	379	1,921
Ragland	9	7—40 a.	4—5 f.	96	510
Raleigh.....	6	9 f.	6 a.	167	897
Ramsbury	7	—	—	396	1,963

Towns.	Pence.	Mail Coaches, &c. Arrive.	Return.	Houses.	Inhabitants.
Ramsgate	7	8—30 f.	5 a.	234	1,068
Rawcliff.....	10	9 f.	—	229	920
Reading	6	1—20 f.	1—20 f.	1,783	9,742
Redbourn	6	11—40 a.	1—20 f.	239	1,153
Redruth	11	6 a.	2 a.	664	4,924
Retford	9	4 a.	7—30 f.	557	2,431
Rhayader	10	5 f.	3 a.	82	374
Richmond, *Yorksh*	11	7 f.	4 a.	547	2,861
Rickmansworth	5	7 f.	6 a.	503	2,975
Ringwood	8	9—15 f.	6 a.	693	3,222
Ripley, Surr. .	5	11—30 a.	2—30 f.	58	270
Ripon.....	10	7 f.	6 a.	529	3,211
Robertsbridge ..	7	6—50 f.	7 a.	—	—
Rochdale	10	11 f.	11 f.	—	—
Rochester	5	12—30 a.	10 f.	1,150	6,817
Rochford	6	10 f.	5 a.	183	1,228
Rockingham ...	8	9—10 f.	5 a.	50	213
Romford	4	9—35 a.	5—45 f.	529	3,179
Romney, New	8	11 f.	2 a.	122	755
Romsey	7	8 f.	6 a.	872	4,274
Ross	9	4—15 a.	9—15 f.	553	2,347
Rotherham	9	10 a.	7 a.	704	3,070
Rougham	8	11—30 f.	3 a.	—	—
Royston	6	1—25 f.	11—15 a.	206	975
Rugby	8	8 f.	3 a.	292	1,487
Rugeley	8	3—40 a.	9—30 f.	428	2,030
Rushyford	11	9 f.	1—35 a.	—	—
Ruthen	11	10 f.	1 a.	246	1,115
Rye	7	9 f.	4 a.	397	2,187
Ryegate	6	11 a.	2—20 f.	434	2,246
S					
Saffron Walden	6	7 f.	8 a.	682	3,181
St. Albans	5	11 a.	12—40 f.	527	3,038
St. Asaph.....	10	6—20 f.	5—55 a.	277	1,515
St. Austle.....	11	6—5 a.	8—15 f.	707	3,788
St. Columb ...	11	3 a.	6 f.	530	2,815
St. Germains ..	10	12 noon	12 noon	366	2,030
St. Mary Cray.	4	7 f.	5 a.	129	672
St. Mawes	11	9 f.	3 a.	—	—
St. Ives, Hunts.	7	5—15 f.	6—40 a.	478	2,099
St. Ives, *Cornw.*	11	7 f.	2 a.	620	2,714
St. Neots	7	7 f.	7 a.	370	1,752
Salisbury	8	7—20 f.	6—45 a.	1,534	7,668
Sandbach	10	8 f.	4 a.	384	1,844
Sandwich	7	7 f.	6 a.	1,398	6,506
Sawbridgeworth	5	11—5 a.	3—40 f.	186	1,687
Saxmundham ..	8	9 f.	6—30 a.	103	855
Scarborough ...	11	7—30 f.	2—30 a.	1,592	6,409
Scole	8	9—15 f.	6—30 a.	38	300
Seaford	7	9 f.	5 a.	153	847

Towns.	Pence.	Mail Coaches, &c. Arrive.	Return.	Houses.	Inhabitants.
Selby	10	6 f.	4—30 a.	432	2,861
Settle	11	9 f.	12—30 a.	234	1,136
Seven Oaks	5	12 a.	2 f.	416	1,403
Shaftesbury	8	11—10 f.	2—15 a.	515	2,159
Sheerness	7	7—30 f.	6 a.	—	—
Sheffield	9	9—50 a.	2—15 f.	7,161	31,314
Shepton Mallet	9	3 a.	11 f.	1,154	5,104
Sherborne	8	2 a.	11—10 f.	589	3,159
Shields (N.)	11	3 a.	7 f.	894	7,280
Shields (S)	11	2—15 a.	8 f.	—	—
Shiffnall	9	3—40 a.	10—10 f.	257	1,141
Shipstone	8	6—25 f.	7—25 a.	280	1,293
Shoreham	7	8 f.	6 a.	191	987
Shrewsbury	9	7—5 a.	7 f.	2,861	14,739
Sidmouth	9	8 a.	4 f.	258	1,252
Silsoe	7	8 f.	4 a.	73	447
Sittingbourne	6	2—20 f.	11—20 a.	200	1,347
Skipton	10	6 f.	2—30 a.	509	2,305
Sleaford	8	11—50 f.	10 f.	333	1,483
Slough	5	11 a.	3—50 f.	—	—
Snaith	10	9 f.	—	180	688
Sodbury	8	2 a.	10 f.	340	1,860
Somersham	7	6—30 f.	5—30 a.	126	833
Somerton	9	4 a.	9 f.	252	1,145
Southall	4	9—40 a.	4—35 f.	—	—
Southam	8	8—30 f.	3 a.	192	935
Southampton	8	6—25 f.	9—5 a.	1,582	7,913
South End, *Essex*	6	12 noon	3 a.	—	—
Southminster	7	12 noon	4 a.	147	1,128
South Molton	10	7 f.	7 a.	572	2,753
Southwell	9	4 a.	—	494	2,305
Southwold	8	12—30 a.	3 a.	270	1,054
Spalding	8	9—45 f.	12—45 a.	737	3,296
Spilsby	9	5 a.	5 f.	207	938
Stafford	9	5—5 a.	7 f.	723	3,898
Staindrop	11	5 a.	9 a.	—	—
Staines	5	10—45 a.	3—30 f.	318	1,750
Stamford	8	7—35 f.	4 a.	701	40,22
Stanhope	11	—	—	713	4,551
Stevenage	6	12—15 a.	11—50 a.	207	1,254
Steyning	7	9 f	4 a.	219	1,174
Stilton	7	5—45 f.	6 a.	111	509
Stockbridge	7	7 f.	6 a.	161	643
Stockport	10	10—15 a.	3 f.	2,698	14,830
Stockton on Tees	11	8—5 f.	2—45 a.	533	4,009
Stoke, *Norfolk*	8	9 f.	6 a.	46	224
Stokenchurch	6	1—20 f.	2 f.	158	811
Stokesley	11	7—40 f.	2—30 a.	343	1,369
Stone	9	4—40 a.	7—30 f.	107	515
Stoney Middleton	10	9 f.	—	—	—

Towns.	Pence.	Mail Coaches, &c. Arrive.	Return.	Houses.	Inhabitants.
Stoney Stratford	7	3—30 f.	9—50 a.	299	1,653
Stonham	8	7—35 f.	8—10 a.	117	832
Stourbridge ...	9	4 a.	9 f.	760	3,431
Stow Market...	8	9—30 f.	6—30 a.	283	1,761
Stratford on Avon	8	7—45 f.	6 a.	530	2,418
Stratton, *Corn.*	10	12 noon	2—30 a.	199	960
Stroud, Glos. .	8	10—30 a.	3 a.	1,048	5,422
Sudbury	7	—	—	612	3,283
Sunbury.....	4	10 f.	5 a.	272	1,447
Sunderland	11	12—50 a.	10 f.	1,379	12,412
Swaffham	8	10—30 f.	4—30 a.	452	2,210
Swanage	9	6 a.	7 f.	300	1,382
Swansea	10	3—50 f.	7—10 a.	1,203	6,099
Swindon	8	10 f.	4 a.	248	1,198
T					
Tadcaster	10	10—10 a.	1—15 f.	327	1,411
Tamworth	8	1 a.	10—30 f.	563	2,786
Taunton	9	5—40 a.	7—5 f.	1,194	5,794
Tavistock	11	12 noon	2—30 a.	481	3,420
Teignmouth, (E. and W.)	10	7 f.	7 a.	478	2,012
Tenbury.....	9	4—50 a.	7—30 f.	240	1,138
Tenby	11	7 a.	7 f.	207	844
Tenterden	7	9 f.	3 a.	371	2,370
Tetbury	8	12 noon	1 a.	533	2,500
Tetsworth	6	2—10 f.	11—10 a.	94	396
Tewkesbury	8	11—15 a.	2 a.	887	4,199
Thame	6	7 f.	7 a.	445	2,293
Thetford	8	7—20 f.	7—30 a.	492	2,246
Thirsk	10	4—25 f.	6 a.	536	2,092
Thornbury	9	8 a.	5 f.	176	856
Thorne	10	7 f.	3 a.	575	2,655
Thrapstone	8	9 f.	3 a.	123	675
Tideswell	9	9 f.	—	302	1,351
Tiverton	10	7 f.	6—30 a.	1,322	6,505
Topsham	10	3 f.	11 a.	477	2,748
Torrington	11	12 noon	2—30 a.	80	431
Totness	10	6 f.	8 a.	302	2,503
Towcester	7	4—30 f.	7—40 a.	429	2,030
Trecastle	10	3—10 f.	8—30 a.	—	—
Tring.....	6	6—30 f.	7—30 a.	328	1,621
Trowbridge ...	8	10 f.	4—30 a.	1,085	5,799
Truro	11	3—10 a.	5—35 f.	369	2,358
Tunbridge	6	1 f.	12—50 a.	—	—
Tunbridge Wells	6	7 f.	8 a.	—	—
Tuxford	9	3—5 a.	8—25 f.	110	785
U					
Uckfield	6	4 f.	10 a.	110	811
Uppingham	8	9—55 f.	2—20 a.	277	1,393
Upton on Severn	9	3 a.	9 f.	405	1,858

Towns.	Pence.	Mail Coaches, &c. Arrive.	Return.	Houses.	Inhabitants.
Uttoxeter	9	6 a.	6 f.	622	2,779
Uxbridge ..... W	5	10—25 a.	3—50 f.	395	2,111
Wadhurst	6	7 f.	5 a.	248	1,677
Wakefield	10	2—10 f.	10 a.	892	8,131
Wallingford....	6	8 f.	4 a.	371	1,744
Walsall	8&9	2 a.	12 noon	1,178	5,177
Walsingham...	8	3 a.	11 f.	263	1,293
Waltham Cross	4	9—40 a.	2—40 f.	—	—
Wandsford	8	6—50 f.	4—45 a.	24	148
Wangford.....	8	8—45 f.	5 a.	54	477
Wantage	7	9 f.	5—30 a.	489	2,339
Ware.....	5	10—55 a.	1—30 f.	580	2,950
Wareham	9	2 a.	10 f.	381	1,627
Warminster ...	8	12 f.	3 a.	983	4,932
Warrington ...	10	11—55 a.	12—	2,296	10,507
Warwick	8	11 f.	3—30 a.	1,084	5,775
Watford	5	7 f.	7 a.	691	3,530
Watton	8	10 f.	5 a.	124	602
Wednesbury ...	8	1 a.	1—10 a.	803	4,160
Welch Pool ...	10	4 f.	5 a.	543	2,872
Wellingborough	7	6 f.	4 a.	671	3,325
Wellington, Salop	9	4—45 a.	6—30 f.	1,480	7,531
Wellington, Som.	9	7 a.	6—35 f.	767	4,033
Wells, *Norfolk*	9	3—30 a.	10 f.	569	2,316
Wells, Somerset	9	1—40 a.	11—45 f.	796	3,637
Welwyn.....	5	11—45 a.	1—50 f.	168	1,015
Wenlock	9	9 a.	6 f.	3,396	16,304
Weobly	9	10 a.	6 a.	160	608
Westbury	8	11 f.	4 a.	300	1,651
Wetherby	10	11—45 a.	11—50 a.	240	1,144
Weymouth ...	9	3 a.	10—30 f.	714	3,617
Wheatley	7	3 f.	12—20 f.	157	685
Whitby	11	9 f.	11 f.	1,704	7,483
Whitchurch, Hants	7	4 f.	10 a.	224	1,275
Whitchurch, *Salop.*	10	1—30 f.	5—15 a.	921	4,515
Whitehaven ...	12	8—5 a.	10 a.	1,823	8,742
Wickwar	9	4 a.	7 f.	161	764
Wigan	10	8—10 f.	8—5 a.	2,236	10,989
Wigton	12	5 a.	7 a.	629	2,744
Wimborn	8	10—30 f.	5 a.	673	3,039
Winchcombe..	8	12 noon	3 a.	301	1,256
Winchester	7	4—50 f.	10—30 a.	810	5,826
Windsor	5	6—40 f.	8—30 a.	848	4,793
Wingham	7	6—30 f.	8 a.	172	844
Winslow	7	9 f	4—30 a.	220	1,101
Wirksworth ...	9	5—30 a.	7 f.	679	2,978
Wisbeach	8	10—35 f.	1—30 a.	1,174	5,541

Towns.	Pence.	Mail Coaches, &c. Arrive.	Return.	Houses.	Inhabitants.
Witham	6	1—10 f.	2—25 f.	401	2,186
Witney	7	5—45 f.	10—45 a.	566	2,584
Wokingham or Oakingham	6	8 f.	6 a.	298	1,380
Wolverhampton	9	1—50	12—10 f.	2,534	12,565
Woburn	6	2 f.	9—40 a.	283	1,563
Woodbridge ...	7	7—20 f.	8 a.	599	3,020
Woodstock	7	5—10 f.	8 a.	214	1,322
Wooler	12	—	—	285	1,679
Woore	9	8—10 a.	3—35 f.	—	—
Wootten Basset	8	11 f.	3 a.	294	1,244
Wootton Under-edge	8	3 a.	9—30 f	284	1,587
Worcester	8	noon	3 a.	2,370	11,352
Workington ...	12	7 a.	10 a.	1,181	5,716
Worksop	9	4—30 a.	7—5 f.	658	3,263
Worthing	7	9 f.	4—30 a.	—	—
Wragby	9	7 a.	—	76	410
Wrexham	10	4—30 f.	7 a.	374	1,464
Wycomb, High	6	12—15 f.	2—55 f.	458	2,349
Wymondham ..	8	10 f.	5—5 a.	97	494
Y					
Yarm	11	7—20 f.	3—20 a.	363	1,300
Yarmouth, *Isle of Wight* ...	8	10 f.	2 a.	73	343
Yarmouth, Norf.	9	1—5 a.	2—30 a.	3,159	14,845
Yeovil	9	2—50 a.	10—40 f.	777	2,774
York	10	11—30 a.	12 night	2,479	16,145

N. B. All double, treble, and other letters whatever, to and from places within the kingdom, are taxed in proportion to the respective rates of single postage; and, together with their contents, are not to be charged higher than as a treble letter, unless the same shall weigh an ounce; then they are to be rated as four single letters, and so in proportion for every quarter of an ounce above that weight, reckoning each quarter as a single letter.

The rates of postage are regulated by the distances, according to the routes of the Mail; *viz.* to a place not exceeding 15 miles 4*d.*, 30 miles 5*d.*, 50 miles 6*d.*, 80 miles 7*d.*, 120 miles 8d., 170 miles 9*d.*, 230 miles 10*d.*, 300 miles 11*d.*, 400 miles 12*d.*, 500 miles 13*d.*; and so on, increasing one penny for every like excess of 100 miles.

PACKET BOATS

EMPLOYED BY THE

GENERAL POST OFFICE,

With the Days on which they sail from their respective Ports; Wind and Weather permitting.

I. *From* DOVER *to* CALAIS.*

The Mails for *France* are made up Tuesdays, Wednesdays, Thursdays, and Fridays; and the PACKET sails from *Dover* on Wednesday and Saturday Afternoon, and on Thursday and Friday, about Seven in the Morning.

II. *From* HARWICH *to* HELVOETSLUYS.*

The Mails are made up for *Holland* on Tuesday and Friday Evenings; and the PACKET sails from *Harwich* on the following Evening. The Mails, in return, are due at the General Post-office, in London, on Monday and Friday.

III. *From* HARWICH *to* TONNINGEN *on the* EIDER.

The Mails are made up for the North of *Europe*, in *London*, on Tuesday and Friday Evenings. A PACKET sails the following Evening, and returns twice a week; and the Days on which they may be expected to arrive, are Sundays and Wednesdays.

IV. *From* HARWICH *to* GOTTENBURG.

A Mail is made up every Tuesday and Friday, and a PACKET sails from *Harwich* on the following Evening; the Days on which they may be expected to arrive, are Sunday and Wednesday.

V. *From* FALMOUTH *to* AMERICA.

The Mails are made up in *London*, on the first Wednesday of every Month, for *Halifax*, *Quebec*, and *New York*; the PACKET sails from *Falmouth*, on Saturday Evening, soon after the Arrival of the Mails; and goes and returns by *Halifax*, to and from *New York*, every Month; except November, December, January, and February, when they go to *New York* direct.

VI. *From* FALMOUTH *to the* WEST INDIES.

The Mails are made up twice a Month, in *London*, for the *West Indies*:—on the first Wednesday, for *Jamaica* and the *Leeward Islands*; and, on the third Wednesday, for the *Leeward Islands* only. The PACKET sails from *Falmouth*, on Saturday Evening, soon after the Arrival of the Mails.

VII. *From* FALMOUTH *to* LISBON.

The *Lisbon* Mail is made up in *London*, every Tuesday Night, and is generally sent from *Falmouth* on Saturday Morning.

VIII. *From* FALMOUTH *to* GIBRALTAR *and* MALTA.

A Mail is made up the first Tuesday in every Month, and the PACKET sails from *Falmouth* on the Saturday following.

IX. *From* HOLYHEAD *to* DUBLIN.

A PACKET sails from *Holyhead* to *Dublin*, every Evening, as soon as the Mail arrives; and returns every Day from *Dublin*, Sundays excepted.—Distance 20 Leagues.

X. *From* MILFORD *to* WATERFORD.

A PACKET sails from *Milford-Haven* to *Waterford*, every Evening, as soon as the Mail arrives.—Distance 28 Leagues.

XI. *From* PORT PATRICK *to* DONAGHADEE.

A PACKET sails from *Port Patrick* to *Donaghadee*, every Evening, as soon as the Mail arrives.—Distance 5½ Leagues.

XII. *From* WEYMOUTH *to* GUERNSEY *and* JERSEY.

The Mail is made up in *London*, every Tuesday and Friday Night. The PACKET sails from *Weymouth* on Wednesday and Saturday, between Four and Five o'Clock in the Afternoon, and returns the Tuesday and Friday following.—Distance 35 Leagues.

XIII. *From* WHITEHAVEN *to the* ISLE OF MAN.

A PACKET sails from *Whitehaven* to the *Isle of Man*, once a Week, and returns as often.

* Except in Time of War.

Of Messrs. LONGMAN, HURST, REES, ORME, *and* BROWN, *Paternoster-row; and of Mr.* FADEN, *Charing Cross, may be had, price 4s. sewed,*

PATERSON'S ROADS

IN A POCKET SIZE,

(The Gentlemen's Seats being omitted)

FOR THE CONVENIENCE OF

TRAVELLERS ON HORSEBACK.

BEING

A New and Accurate Description of all the

DIRECT AND PRINCIPAL CROSS ROADS

IN ENGLAND AND WALES, AND PART OF SCOTLAND:

WITH CORRECT ROUTES OF THE MAIL COACHES:

A great Variety of New Admeasurements: and a

GENERAL INDEX of the ROADS to the different TOWNS;

Denoting the Counties in which they are situated; their Market Days; and the Inns which supply Post Horses. The Whole greatly augmented and improved by the Communications of FRANCIS FREELING, Esq. *Secretary to the Post-Office*, and of the several Surveyors of the Provincial Districts, under the Authority of the Post-Master-General.

BY LIEUTENANT COLONEL PATERSON,

Assistant Quarter-Master General of His Majesty's Forces.

ALSO A

TRAVELLING DICTIONARY;

OR

Alphabetical Tables of the Distance of all the principal CITIES, BOROUGH, MARKET, and SEA PORT TOWNS, in GREAT BRITAIN, from each other; shewing the Number of Miles every City or Town in the Kingdom is distant from any other, according to the Direct or Cross Roads, comprehending above 50,000 Distances, carefully collected from the best Authorities, and arranged in a Manner entirely new and plain.—To which is added a TABLE, shewing the Distance of the TOWNS, BRIDGES, &c. upon the RIVER THAMES, from each other by Water.

The whole being a SECOND PART to the NEW and ACCURATE DESCRIPTION of the ROADS. The Eighth Edition. Price Five Shillings sewed.

By the same.

DIRECTIONS to the BINDER

For placing the Maps.

The General Map to face the Title
The Isle of Wight, PLATE IX., to face Page 23

The other Plates to be guarded in at the End of the Book in the following Order:

1st. The Isle of Thanet, PLATE I.
2d. Route from Deal to Hythe and from Hythe to Rye, PLATE II.
3d. Route from Rye to Eastbourne and from Eastbourne to Shoreham, PLATE IV.
4th. Route from Shoreham to Chichester and from Chichester to Fareham, PLATE VI.
5th. The Country round Southampton, PLATE VIII.
6th. The Map of the Country, comprehending the Lakes of Cumberland, Westmoreland, &c.

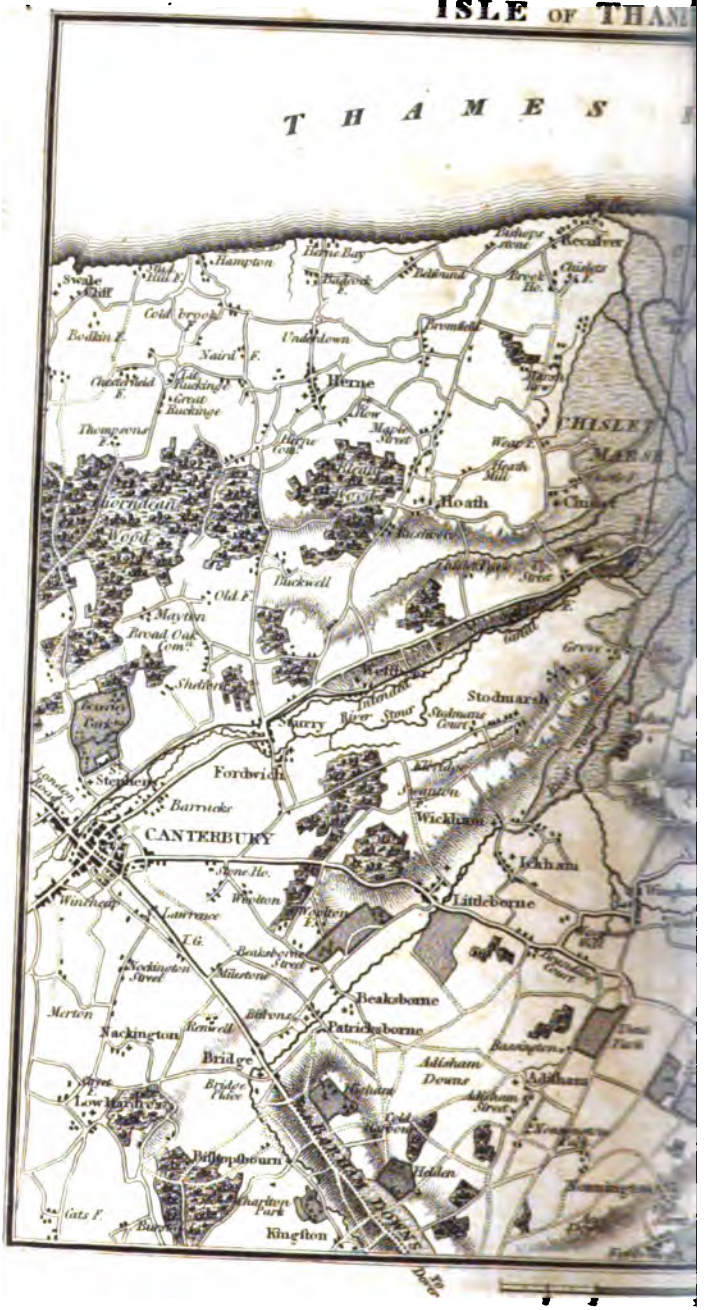
ISLE OF THAN
THAMES
Hampton
Herne Bay
Swale Cliff
Cold brook
Bodkin F.
Naird F.
Underdown
Herne
Thompsons F.
Maple Street
Hoath
Chisle
Hornden Wood
Buckwell
Old F.
Mayton
Broad Oak Com.
Stodmarsh
Sturry
River Stour
Fordwich
Barrucke
CANTERBURY
Wickham
Ickham
Littleborne
Wootton
Lawrence
Beaksborne Street
Milestone
Beaksborne
Patricksborne
Merton
Nackington
Renwell
Bridge
Adisham Downs
Adisham
Bishopsbourn
Helden
Charlton Park
Kingston
Gats F.
Bishops stone
Reculver
Chislet
Brook Ho.
Bromfield
Chisleton Park
Grove
Stodmans Court
Swanton
Kirkdale
Wootton F.
Nackington Street
Bridge Place
Cold Harbour
Adisham Street
Bassington
Thorn Park
Nonnington
Fort Dover

MARGATE
Birchington
Quex
Vincent
OF
THANET
Monkton
Minster
MINSTER
LEVEL
ASH
LEVEL
Pegwell Bay
Sandwich Haven
Shell Ness
Sandwich Flats
RAMSGATE
Pier
Broadstairs
St Peters
St Lawrence
Upton
Northwood
Brooksbourne
Dumpton
Nortlands
Hereson
Cliffsend
Pegwell
Bonnon
Gilleon
Ebbsfleet
Stonar
Great Stonar
Sandwich
Manwar
SANDWICH
St Bartholomew
Worth
Ham
Eastry
Knowlton
Ickham
Sholden
DEAL
Upper Deal
Deal Castle
THE
DOWNS
Eastry No 2
Eastry No 1
Ramsgate Pier
Deal Pier
Goodwin Sands
Ramsgate Sands
Margate Sands
Kentish Knock
Long Sand
Tongue Sand
Gull Stream
Queen's Channel
Princes Channel
Horse Sand
Girdler Sand
Brake Sand
Barrow Deep
Edinburgh Deep
Barrow Sand
Edinburgh Sand
Goodwin Knoll
Trinity Deep
Trinity Sand
Trinity Knoll
Margate Pier
Margate Hoy
Margate Roads
Margate Deep
Margate Hoy Sand
Margate Hoy Deep
Margate Hoy Knoll
Margate Hoy Channel
Margate Hoy Bank
Margate Hoy Shoal
Margate Hoy Reef
Margate Hoy Rock
Margate Hoy Point
Margate Hoy Bay
Margate Hoy Harbour
Margate Hoy Entrance
Margate Hoy Mouth
Margate Hoy Head
Margate Hoy Cliff
Margate Hoy Beach
Margate Hoy Sands
Margate Hoy Flats
Margate Hoy Marsh
Margate Hoy Level
Margate Hoy Valley
Margate Hoy Hill
Margate Hoy Down
Margate Hoy Common
Margate Hoy Field
Margate Hoy Meadow
Margate Hoy Pasture
Margate Hoy Arable
Margate Hoy Wood
Margate Hoy Grove
Margate Hoy Orchard
Margate Hoy Garden
Margate Hoy Yard
Margate Hoy Court
Margate Hoy Manor
Margate Hoy Farm
Margate Hoy House
Margate Hoy Cottage
Margate Hoy Barn
Margate Hoy Stable
Margate Hoy Mill
Margate Hoy Church
Margate Hoy Chapel
Margate Hoy School
Margate Hoy Inn
Margate Hoy Tavern
Margate Hoy Shop
Margate Hoy Market
Margate Hoy Town
Margate Hoy Village
Margate Hoy Hamlet
Margate Hoy Road
Margate Hoy Lane
Margate Hoy Path
Margate Hoy Bridge
Margate Hoy Ford
Margate Hoy Ferry
Margate Hoy Quay
Margate Hoy Wharf
Margate Hoy Dock
Margate Hoy Basin
Margate Hoy Canal
Margate Hoy River
Margate Hoy Stream
Margate Hoy Brook
Margate Hoy Well
Margate Hoy Spring
Margate Hoy Pond
Margate Hoy Lake
Margate Hoy Sea
Margate Hoy Ocean
Margate Hoy Coast
Margate Hoy Shore
Margate Hoy Beach
Margate Hoy Sands
Margate Hoy Flats
Margate Hoy Marsh
Margate Hoy Level
Margate Hoy Valley
Margate Hoy Hill
Margate Hoy Down
Margate Hoy Common
Margate Hoy Field
Margate Hoy Meadow
Margate Hoy Pasture
Margate Hoy Arable
Margate Hoy Wood
Margate Hoy Grove
Margate Hoy Orchard
Margate Hoy Garden
Margate Hoy Yard
Margate Hoy Court
Margate Hoy Manor
Margate Hoy Farm
Margate Hoy House
Margate Hoy Cottage
Margate Hoy Barn
Margate Hoy Stable
Margate Hoy Mill
Margate Hoy Church
Margate Hoy Chapel
Margate Hoy School
Margate Hoy Inn
Margate Hoy Tavern
Margate Hoy Shop
Margate Hoy Market
Margate Hoy Town
Margate Hoy Village
Margate Hoy Hamlet
Margate Hoy Road
Margate Hoy Lane
Margate Hoy Path
Margate Hoy Bridge
Margate Hoy Ford
Margate Hoy Ferry
Margate Hoy Quay
Margate Hoy Wharf
Margate Hoy Dock
Margate Hoy Basin
Margate Hoy Canal
Margate Hoy River
Margate Hoy Stream
Margate Hoy Brook
Margate Hoy Well
Margate Hoy Spring
Margate Hoy Pond
Margate Hoy Lake
Margate Hoy Sea
Margate Hoy Ocean
Margate Hoy Coast
Margate Hoy Shore

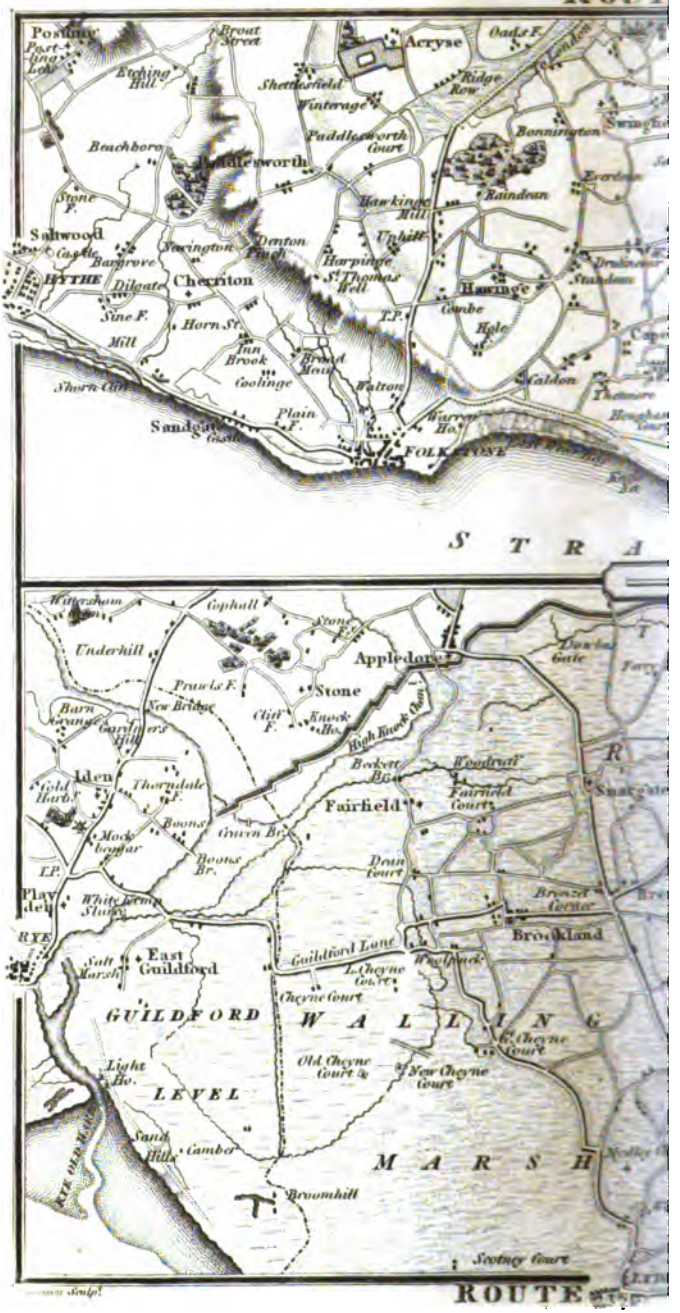
ROUT
Posting
Post-ling Lea
Brout Street
Acryse
Oads F.
Etching Hill
Shettlesfield
Ridge Row
Winterage
Paddlesworth Court
Bonnington
Beachboro
Paddlesworth
Raindean
Stone F.
Hawkinge Mill
Saltwood
Castle
Bargrove
Newington
Denton Pinch
Uphill
Harpinge
St Thomas Well
HYTHE
Dilgate
Cherriton
Hawinge
Sine F.
Horn St.
T.P.
Combe
Hole
Mill
Inn Brook
Brand Mead
Coolinge
Walton
Caldon
Shorn Cliff
Plain F.
Warren Ho.
Sandgate
FOLKSTONE
S T R A
Wittersham
Cophall
Stone F.
Underhill
Appledore
Prawls F.
Stone
Barn Grange
New Bridge
Cliff F.
Knock Ho.
High Knock Chan.
Gardners Hill
Iden
Thorndale F.
Beckett Br.
Woodruff
Fairfield
Fairfield Court
Boons
Mock beggar
Craven Br.
Boons Br.
Dean Court
T.P.
Playden
White Kemp Sluice
Brenzel Corner
RYE
Brookland
Salt Marsh
East Guildford
Guildford Lane
Woolpack
L. Cheyne Court
Cheyne Court
GUILDFORD
W A L L I N G
G. Cheyne Court
Light Ho.
Old Cheyne Court
New Cheyne Court
LEVEL
Sand Hills
Camber
M A R S H
Broomhill
Scotney Court
ROUTE

FROM DEAL TO HYTHE

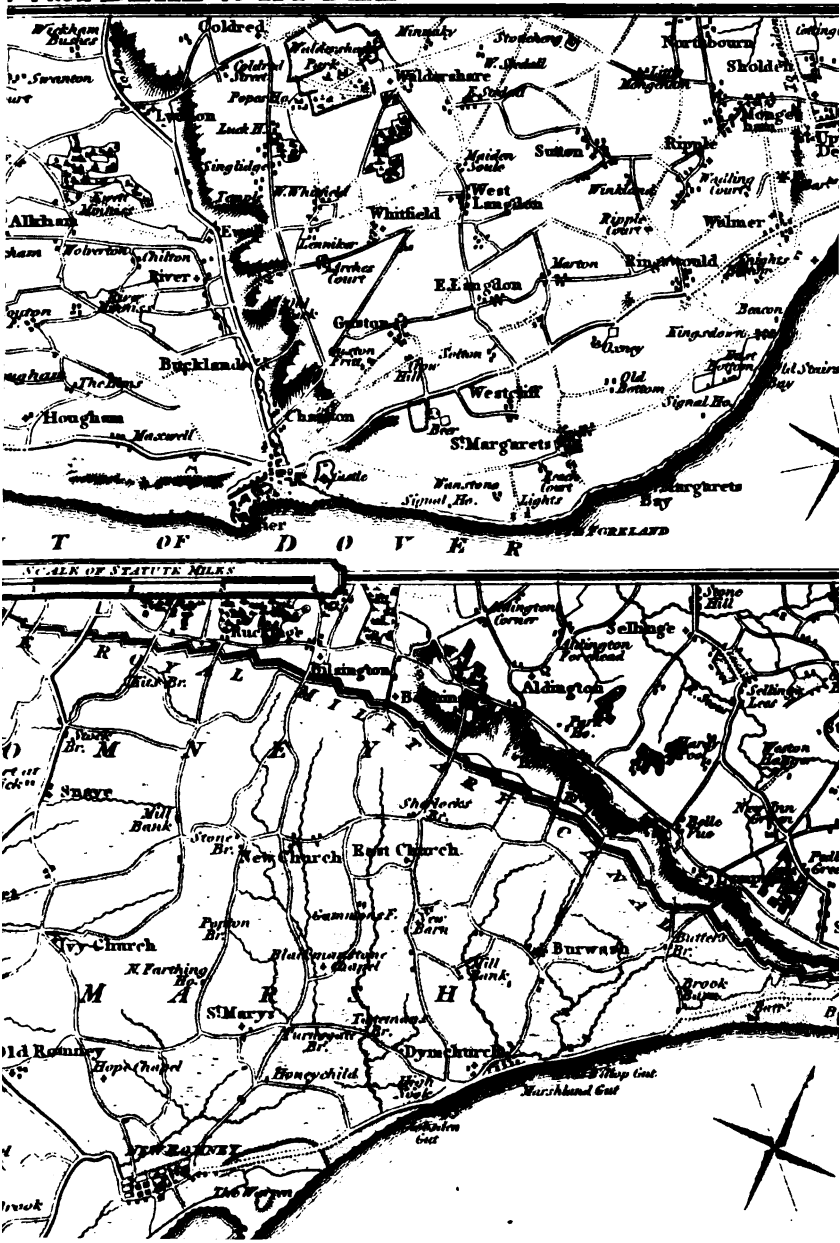
Coldred
Waldershare Park
Waldershare
Sholden
Lydden
Luck Hill
Kingsdown
Sutton
Ripple
Ripple Court
Walmer
Whitfield
West Langdon
Alkham
Ewell
Temperton
Hawkes Court
Shilton River
Marton
Ringwould
Buckland
Guston
Kingsdown
Old Bottom
Westcliff
Houghton
Chamton
St Margarets
Bay
Foreland
T O D O V E R
SCALE OF STATUTE MILES
Selling
Aldington
Aldington Corner
Aldington Knoll
Bilsington
Ruckinge
Ruckinge Br.
Ruckinge Church
Ruckinge Court
Ruckinge Wood
Ruckinge Lodge
Ruckinge Park
Ruckinge Br.
Bilsington Br.
Bilsington Priory
Bilsington Priory Br.
Bilsington Priory Farm
Bilsington Priory Wood

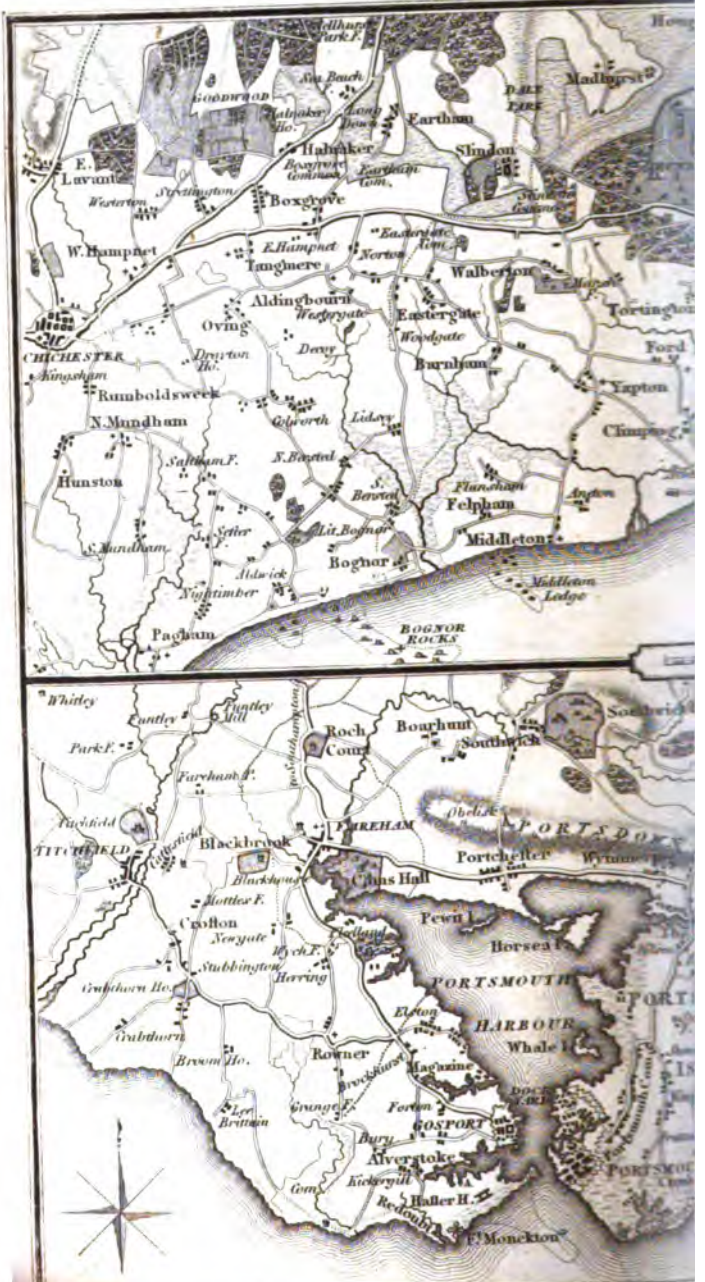
Goodwood
Sea Beach
Earthan
Slindon
Madhurst
Habnaker
Boxgrove
E. Lavant
W. Hampnet
E. Hampnet
Tangmere
Aldingbourn
Oving
Walberton
Eastergate
Arundel
Torrington
Ford
Yapton
CHICHESTER
Rumboldswyke
N. Mundham
Hunston
Felpham
Middleton
Bognor
Pagham
BOGNOR ROCKS
Whitley
Roch Court
Boarhunt
Southwick
PORTSDOWN
Portchester
Blackbrook
Cams Hall
Fareham
Titchfield
Crofton
Stubbington
Gosport
Alverstoke
Haller H.
Fort Monckton
PORTSMOUTH HARBOUR
Whale I.
Horse I.
Rowner
Grange F.
Fareham

M RYE TO EAST BOURNE

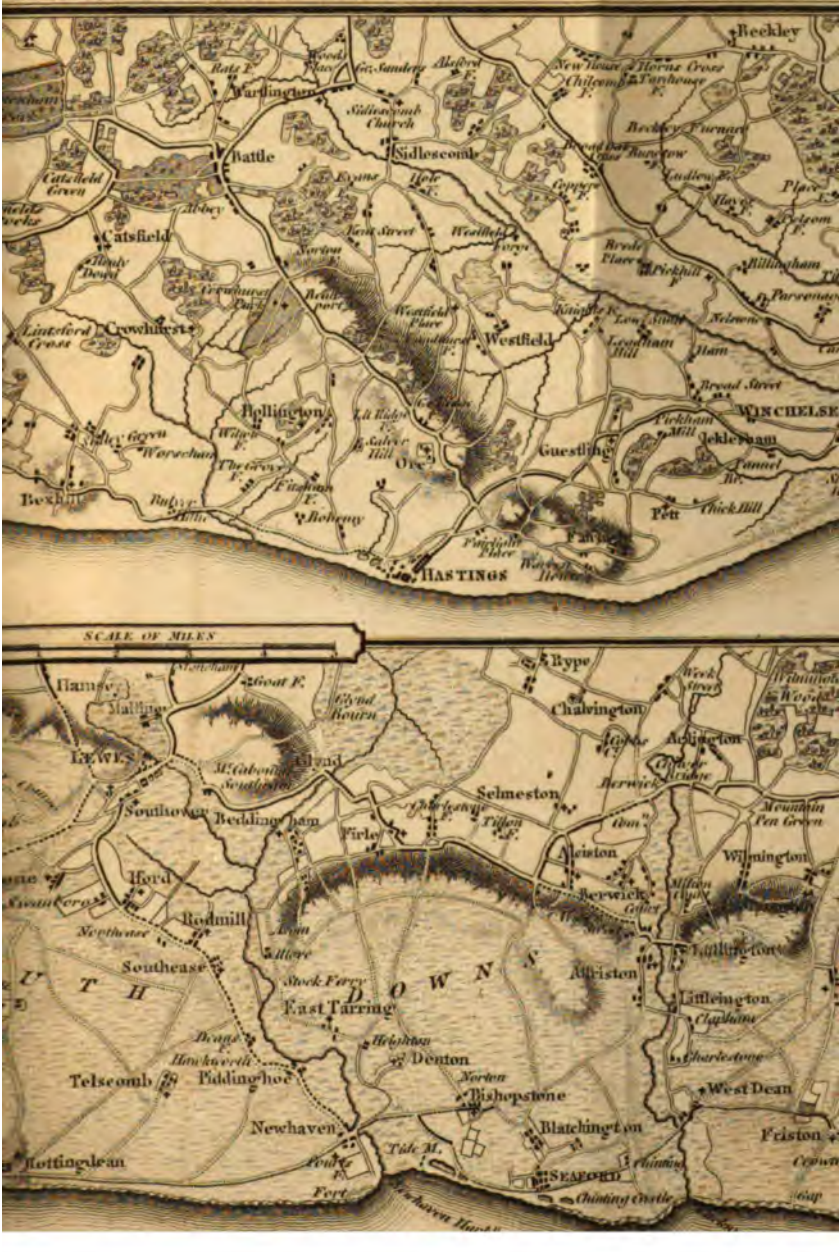

THE COUNT

Platford
East Wellow
Embley Ho.
Broadlands Park
Ice Ho.
Upton
Paultons Park
Little Testwood
Tatchbury Mount
Testwood Ho.
Redbridge
Millbrook
Lambs Corner
Bartley Regis
Netley Marsh
Eling
Minstead
Manor Ho.
Iron Hill Lodge
Marshwood
Romsey
Mt. Royal
Lyndhurst
Alhurst Lodge
Kings Ho.
Cuffnalls
Dibden
Fox Lease
NEW FOREST
Denny Lodge
New Park
Lady Cross Lodge
Beaulieu
Watcomb Ho.
Brockenhurst
Beaulieu Heath
Monkshorn
Pilley Str.
Newtown Park
Buckland
Walhampton
LYMINGTON
Chapel

SHOREHAM TO CHICHESTER

THE COU

ROMSEY
Sparsholt Tower
East Wellow
Platford
Embley Ho.
Broadlands Park
Ashfield Green
Badsley Common
Romsey Com.
Test River
Anton or Test River
Ice Ho.
Upton
Chilwell
Paultons Park
Grove Ho.
Little Testwood
Testwood
Cadnan Br.
Tatchbury Mount
Testwood Ho.
Redbridge
Millbrook
Lamb's Corner
Netley Marsh
Bartley Regis
Fetchwood Com.
Eling
Boundsdown Hill
Minstead
Iron Hill Lodge
Marshwood
Romsey
Manor Ho.
Mt. Royal
Race Gro.
Lyndhurst
Alhurst Lodge
Dibden
Cuffnalls
Kings Ho.
Fox Lease
Dibden Bottom
NEW FOREST
Denny Lodge
New Park
Beaulieu
Lady Cross Lodge
Watcomb Ho.
Brockenhurst
Beaulieu
Beaulieu Heath
Monkshorn
Pilley Str.
Newtown Park
Buckland
Walhampton
Hadlesley
LYMINGTON
Chapel
Sowley

TRY ROUND SOUTHAMPTON

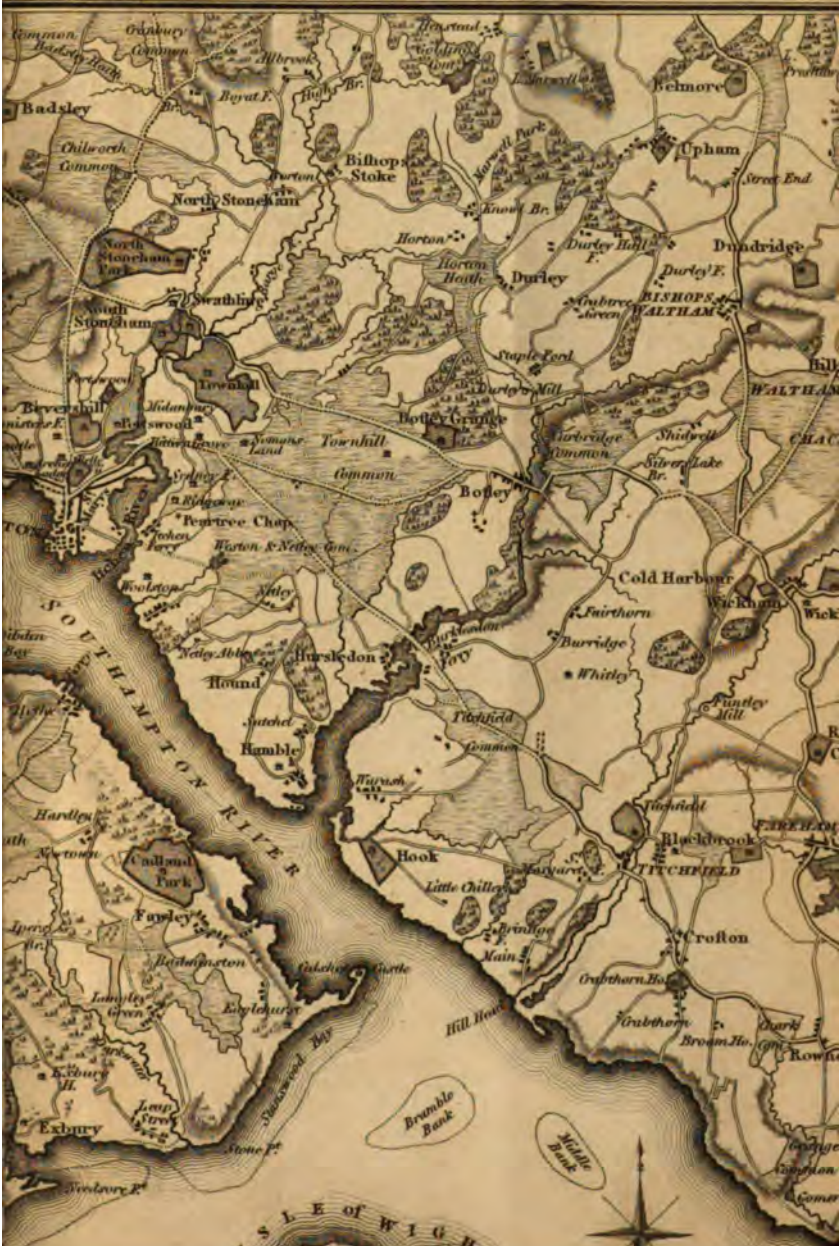
Badsley
Bishops Stoke
North Stoneham
South Stoneham
Swathling
Bevershill
Botley
Botley Grange
Durley
Durley Mill
Durley Hall
Durley Hall F.
Durley F.
Dundridge
Upham
Bishops Waltham
Staple Ford
Shidrell
Silver Lake
Cold Harbour
Wickham
Fairthorn
Burridge
Whitley
Funtley Mill
Hursledon
Hound
Netley Abbey
Netley
Weston & Netley Com.
Pentree Chop
Ridge
Sydney F.
Townhill
Common
Swaythling Common
Horton Heath
Horton
Knowl Br.
Bitterne
Southampton River
Hook
Blackbrook
Titchfield
Titchfield Common
Crofton
Grabthorn
Broom Ho.
Fareham
Fareham Creek
Fleet
Fleet Pond
Fleet Pond Br.
Hook Park
Hook Park F.
Little Chillers
Warsash
Warsash Common
Rush
Rushlake Park
Rushlake Park F.
Ramble
Ramble Common
Hatch
Hatch Pond
Hardley
Hardley Common
Norton
Cadland Park
Fawley
Fawley Br.
Ipers Br.
Langley Green
Exbury
Exbury Hl.
Lepe
Lepe Stone
Stone Pt.
Stansore Bay
Bramble Bank
Middle Bank
Hill House
Calshot Castle
Calshot Spit
Isle of Wight
Netley Br.
Hythe
Southampton Water
Bursledon Br.
Bursledon Br. F.
Bursledon Br. Com.
Bursledon Br. Pond
Bursledon Br. Pond F.
Bursledon Br. Pond Com.
Bursledon Br. Pond Com. F.
Bursledon Br. Pond Com. F. Com.
Bursledon Br. Pond Com. F. Com. F.
Bursledon Br. Pond Com. F. Com. F. Com.
Bursledon Br. Pond Com. F. Com. F. Com. F.
Bursledon Br. Pond Com. F. Com. F. Com. F. Com.
Bursledon Br. Pond Com. F. Com. F. Com. F. Com. F.
Bursledon Br. Pond Com. F. Com. F. Com. F. Com. F. Com.
Bursledon Br. Pond Com. F. Com. F. Com. F. Com. F. Com. F.
Bursledon Br. Pond Com. F. Com. F. Com. F. Com. F. Com. F. Com.
Bursledon Br. Pond Com. F. Com. F. Com. F. Com. F. Com. F. Com. F.
Bursledon Br. Pond Com. F. Com. F. Com. F. Com. F. Com. F. Com. F. Com.
Bursledon Br. Pond Com. F. Com. F. Com. F. Com. F. Com. F. Com. F. Com. F.
Bursledon Br. Pond Com. F. Com. F. Com. F. Com. F. Com. F. Com. F. Com. F. Com.
Bursledon Br. Pond Com. F. Com. F. Com. F. Com. F. Com. F. Com. F. Com. F. Com. F.
Bursledon Br. Pond Com. F. Com. F. Com. F. Com. F. Com. F. Com. F. Com. F. Com. F. Com.
Bursledon Br. Pond Com. F. Com. F. Com. F. Com. F. Com. F. Com. F. Com. F. Com. F. Com. F.
Bursledon Br. Pond Com. F. Com. F. Com. F. Com. F. Com. F. Com. F. Com. F. Com. F. Com. F. Com.
Bursledon Br. Pond Com. F. Com. F. Com. F. Com. F. Com. F. Com. F. Com. F. Com. F. Com. F. Com. F.
Bursledon Br. Pond Com. F. Com. F. Com. F. Com. F. Com. F. Com. F. Com. F. Com. F. Com. F. Com. F. Com.
Bursledon Br. Pond Com. F. Com. F. Com. F. Com. F. Com. F. Com. F. Com. F. Com. F. Com. F. Com. F. Com. F.
Bursledon Br. Pond Com. F. Com. F. Com. F. Com. F. Com. F. Com. F. Com. F. Com. F. Com. F. Com. F. Com. F. Com.
Bursledon Br. Pond Com. F. Com. F. Com. F. Com. F. Com. F. Com. F. Com. F. Com. F. Com. F. Com. F. Com. F. Com. F.
Bursledon Br. Pond Com. F. Com. F. Com. F. Com. F. Com. F. Com. F. Com. F. Com. F. Com. F. Com. F. Com. F. Com. F. Com.
Bursledon Br. Pond Com. F. Com. F. Com. F. Com. F. Com. F. Com. F. Com. F. Com. F. Com. F. Com. F. Com. F. Com. F. Com. F.
Bursledon Br. Pond Com. F. Com. F. Com. F. Com. F. Com. F. Com. F. Com. F. Com. F. Com. F. Com. F. Com. F. Com. F. Com. F. Com.
Bursledon Br. Pond Com. F. Com. F. Com. F. Com. F. Com. F. Com. F. Com. F. Com. F. Com. F. Com. F. Com. F. Com. F. Com. F. Com. F.
Bursledon Br. Pond Com. F. Com. F. Com. F. Com. F. Com. F. Com. F. Com. F. Com. F. Com. F. Com. F. Com. F. Com. F. Com. F. Com. F. Com.
Bursledon Br. Pond Com. F. Com. F. Com. F. Com. F. Com. F. Com. F. Com. F. Com. F. Com. F. Com. F. Com. F. Com. F. Com. F. Com. F. Com. F.
Bursledon Br. Pond Com. F. Com. F. Com. F. Com. F. Com. F. Com. F. Com. F. Com. F. Com. F. Com. F. Com. F. Com. F. Com. F. Com. F. Com. F. Com.
Bursledon Br. Pond Com. F. Com. F. Com. F. Com. F. Com. F. Com. F. Com. F. Com. F. Com. F. Com. F. Com. F. Com. F. Com. F. Com. F. Com. F. Com. F.
Bursledon Br. Pond Com. F. Com. F. Com. F. Com. F. Com. F. Com. F. Com. F. Com. F. Com. F. Com. F. Com. F. Com. F. Com. F. Com. F. Com. F. Com. F. Com.
Bursledon Br. Pond Com. F. Com. F. Com. F. Com. F. Com. F. Com. F. Com. F. Com. F. Com. F. Com. F. Com. F. Com. F. Com. F. Com. F. Com. F. Com. F. Com. F.
Bursledon Br. Pond Com. F. Com. F. Com. F. Com. F. Com. F. Com. F. Com. F. Com. F. Com. F. Com. F. Com. F. Com. F. Com. F. Com. F. Com. F. Com. F. Com. F. Com.
Bursledon Br. Pond Com. F. Com. F. Com. F. Com. F. Com. F. Com. F. Com. F. Com. F. Com. F. Com. F. Com. F. Com. F. Com. F. Com. F. Com. F. Com. F. Com. F. Com. F.
Bursledon Br. Pond Com. F. Com. F. Com. F. Com. F. Com. F. Com. F. Com. F. Com. F. Com. F. Com. F. Com. F. Com. F. Com. F. Com. F. Com. F. Com. F. Com. F. Com. F. Com.
Bursledon Br. Pond Com. F. Com. F. Com. F. Com. F. Com. F. Com. F. Com. F. Com. F. Com. F. Com. F. Com. F. Com. F. Com. F. Com. F. Com. F. Com. F. Com. F. Com. F. Com. F.
Bursledon Br. Pond Com. F. Com. F. Com. F. Com. F. Com. F. Com. F. Com. F. Com. F. Com. F. Com. F. Com. F. Com. F. Com. F. Com. F. Com. F. Com. F. Com. F. Com. F. Com. F. Com.
Bursledon Br. Pond Com. F.
Bursledon Br. Pond Com. F. Com

BIBLIOTHECA · BODLEIANA